

1
2
3
4
5
6
7
8
9
10
11
12
13
14
15
16
17
18
19
20
21
22
23
24
25
26
27
28

IN THE SUPERIOR COURT OF THE STATE OF ARIZONA
IN AND FOR THE COUNTY OF MARICOPA

IN RE THE GENERAL ADJUDICATION
OF ALL RIGHTS TO USE WATER IN THE
GILA RIVER SYSTEM AND SOURCE

W-1 (Salt)
W-2 (Verde)
W-3 (Upper Gila)
W-4 (San Pedro)
Consolidated

Contested Case No. W1-11-2686

ORDER APPROVING PROPOSED
WATER RIGHT ABSTRACT

CONTESTED CASE NAME: *In re Hopi I. Jones III*

HSR INVOLVED: San Pedro River Watershed Hydrographic Survey Report.

DESCRIPTIVE SUMMARY: One abstract for a proposed water rights approved and added to the
water catalog.

NUMBER OF PAGES: 5

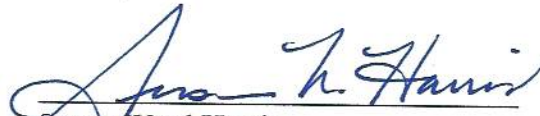
DATE OF FILING: January 11, 2021

1 On October 15, 2020, Salt River Project filed suggested corrections to the proposed
2 abstract distributed on August 12, 2020. No other suggested corrections have been filed.

3 **IT IS ORDERED** approving the proposed water right abstract attached as Appendix A
4 for a *de minimis* stockpond use identified in Watershed File Report 113-12-005:
5

6
7 113-12-005-SP001
8

9 The proposed abstract will be included in a Partial Catalog of Water Rights created
10 pursuant to §15 of the Rules for Proceedings Before the Special Master.
11

12
13
14 
15 Susan Ward Harris
16 Special Master
17

18
19 The original of the foregoing was delivered to
20 the Clerk of the Maricopa County Superior
21 Court on January 11, 2021, for filing and
22 distributing a copy to all persons listed on the
23 Court approved mailing list for this contested
24 case.
25
26
27
28


1
2
3
4
5
6
7
8
9
10
11
12
13
14
15
16
17
18
19
20
21
22
23
24
25
26
27
28

APPENDIX A

Proposed Abstract of Water Right

San Pedro Watershed

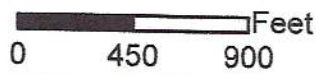
Attribute	Proposed Abstract of Water Right
1. Proposed Water Right No.:	113-12-037-SP001
2. Owner of Water Right:	C-Spear LLC
3. Landowner:	C-Spear LLC
4. Statement of Claimant No.(s):	39-14015
5. Statement of Claimant Name(s):	C-Spear LLC
6. Lessee or permittee:	n/a
7. Basis of Right:	CWR No. 90394 33-90394
8. Beneficial Use:	Stock watering from a Stock Pond
9. Priority Date:	11/6/1985
10. Quantity:	Not to exceed (\leq) 4 acre feet annually with continuous fill
11. Place of Use:	NESWSW sec. 21 T12S 19E of the Gila and Salt River Base and Meridian, Cochise County, Arizona See attached map
12. Point of Diversion:	NWSW sec. 21 T12S 19E of the Gila and Salt River Base and Meridian, Cochise County, Arizona
13. Source of Water:	San Pedro River
14. Facility	Trapman Tank



In re Hope I. Jones III
 Contested Case W1-11-2686
 Watershed File Report
 113-12-037
 Section 21 T12S R19E



ADWR August 2020



Legend

- SP - Stockpond
- WFR Boundary
- Section
- State Trust Land
- Q
- QQQ

Data sources include: Land ownership acquired April 2019 from the Arizona State Land Department. NAIP 2017.