

1
2
3
4
5
6
7
8
9
10
11
12
13
14
15
16
17
18
19
20
21
22
23
24
25
26
27
28

IN THE SUPERIOR COURT OF THE STATE OF ARIZONA
IN AND FOR THE COUNTY OF MARICOPA

IN RE THE GENERAL ADJUDICATION
OF ALL RIGHTS TO USE WATER IN THE
GILA RIVER SYSTEM AND SOURCE

W-1 (Salt)
W-2 (Verde)
W-3 (Upper Gila)
W-4 (San Pedro)
(Consolidated)

Contested Case No. W1-11-2760

**ORDER SETTING DATE FOR
SUGGESTED CORRECTIONS
OF PROPOSED WATER
RIGHTS
AND
ORDER SETTING STATUS
CONFERENCE**

CONTESTED CASE NAME: *In re ASLD –Woodling II*

HSR INVOLVED: San Pedro River Watershed Hydrographic Survey Report.

DESCRIPTIVE SUMMARY: Seventeen abstracts issued for proposed water rights for stock watering and stockponds analyzed by Watershed File Report No. 113-14-004 with a deadline of July 6, 2021 to file suggested corrections. A status conference is set for **June 10, 2021** at 4:00 p.m.

NUMBER OF PAGES: 40

DATE OF FILING: May 7, 2021

1 This case involves *de minimis* claims for water rights analyzed by Watershed File
2 Report 113-14-004 included in the final hydrographic survey report for the San Pedro
3 Watershed ("San Pedro HSR") filed on November 20, 1991. In 1994, the Special Master issued
4 a Memorandum Decision, Findings of Fact, and Conclusions of Law for Group 1 Cases
5 involving Stockwatering, Stockponds, and Domestic Uses, dated November 14, 1994, amended
6 February 23, 1995, approved and modified September 27, 2002 ("Decision"). The Decision
7 established the procedures for adjudicating *de minimis* water rights for claims in the San Pedro
8 watershed.

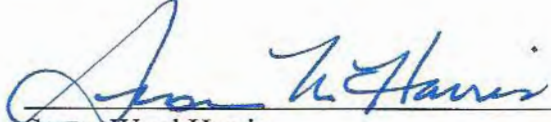
9 After the proposed water right abstracts have been prepared, "the litigants will be
10 provided an opportunity to suggest the correction of mistakes in the proposed abstracts."
11 Decision, p. 47. Once the clerical corrections have been completed, the abstracts will be
12 included in a catalog of proposed water rights where they will be subject to very limited set of
13 objections and, ultimately in a final decree. As required by the Decision, proposed water right
14 abstracts have been prepared for the seventeen *de minimis* water rights analyzed by Watershed
15 File Report no. 113-14-004 that the parties agree will be owned by the State of Arizona. The
16 proposed abstracts are attached as Appendix A.

17
18 **IT IS ORDERED** that any suggested corrections to the proposed abstracts shall be filed
19 on or before **July 6, 2021**.

20
21 **IT IS FURTHER ORDERED** that a status conference is set for **June 10, 2021** at 4:00
22 p.m. The purpose of the status conference is for Joseph C. Carrasco and Rogers Heaven Sent
23 Ranch LLC to report on actions taken to support a claim to ownership of the remaining
24 potential water rights identified in Watershed File Report No. 113-14-004. In addition, the
25 parties shall report whether the objections to the potential water rights for 113-14-SP009 and
26 113-14-SP020 can be resolved or whether a schedule should be set to litigate the claims and
27 objections.

1 The Status Conference shall be held using the Court Connect program. Instructions for
2 Court Connect are on the Court Connect Hearing Notice attached as Appendix B. If you receive
3 this Order by email, click on the red box "Join Court Connect Hearing" on the attached Notice to
4 make an appearance. If you do not receive this Order by email, log into the Court Connect
5 program on the internet by typing <https://tinyurl.com/specialwatermaster>. You may also appear by
6 telephone through the Court Connect program using the Dial-In Information listed on the Court
7 Connect Hearing Notice. Parties or persons may appear by telephone as follows:

8 Dial: 602-506-9695 (local)
9 1-855-506-9695 (toll free long distance)
10 Dial Collaboration (conference) Code 357264#

11
12
13
14 
15 Susan Ward Harris
16 Special Master
17
18
19

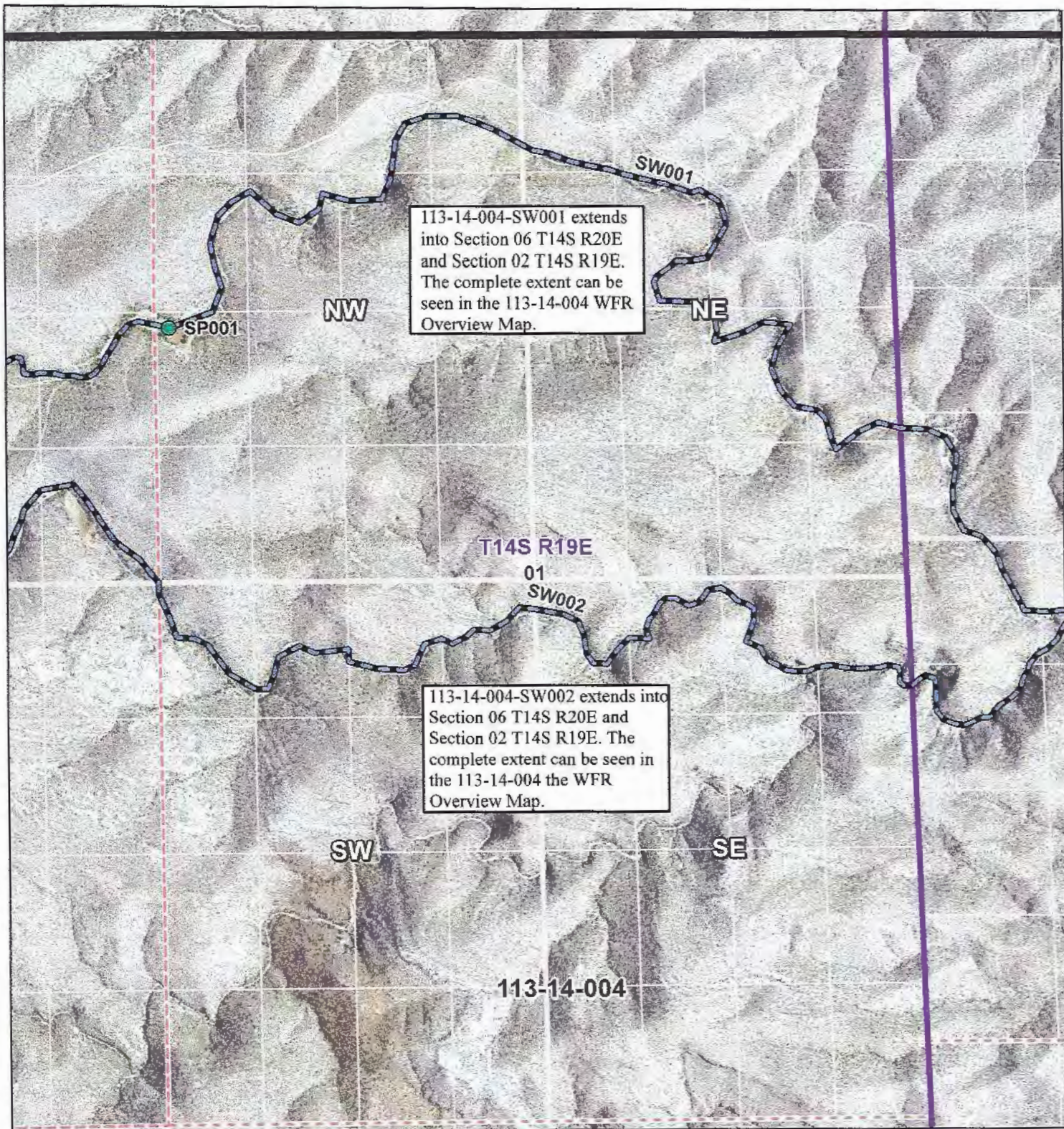
20 The original of the foregoing was delivered to the Clerk
21 of the Maricopa County Superior Court on May 7, 2021,
22 for filing and distributing a copy to all persons listed on
23 the Court approved mailing list for this Contested Case.
24
25
26
27
28

1
2
3
4
5
6
7
8
9
10
11
12
13
14
15
16
17
18
19
20
21
22
23
24
25
26
27
28


APPENDIX A

**Proposed Abstract of Water Right
San Pedro Watershed**

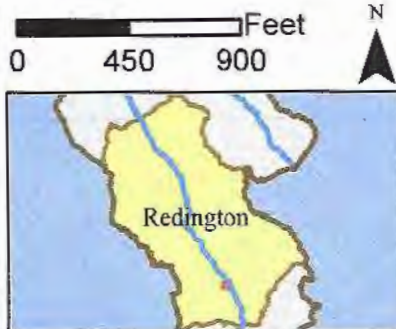
Attribute	Proposed Abstract of Water Right
1. Proposed Water Right No.:	113-14-004-SP001
2. Owner of Water Right:	State of Arizona – Arizona State Land Department
3. Landowner:	State of Arizona – Arizona State Land Department
4. Statement of Claimant Nos.:	39-0003666 39-0003675 39-0007445
5. Statement of Claimant Names:	The Cholla Group LLC Arizona State Land Department
6. Lessee or Permittee	Joseph C. Carrasco
7. Basis of Right:	38-0088411
8. Beneficial Use:	Stock watering from a Stock Pond
9. Priority Date:	07/31/1950
10. Quantity:	Not to exceed (\leq) 4 acre feet annually with continuous fill
11. Place of Use:	SWNWNW 01 T14S R19E of the Gila and Salt River Base and Meridian, Cochise County, Arizona (see attached map)
12. Point of Diversion:	SWNWNW 01 T14S R19E of the Gila and Salt River Base and Meridian, Cochise County, Arizona (see attached map)
13. Source of Water:	San Pedro River
14. Facility:	Section 1 Fence Tank



In re ALSD-Woodling II
 Contested Case W1-11-2760
 Watershed File Report
 113-14-004
 Section 01 T14S R19E



ADWR January 2021

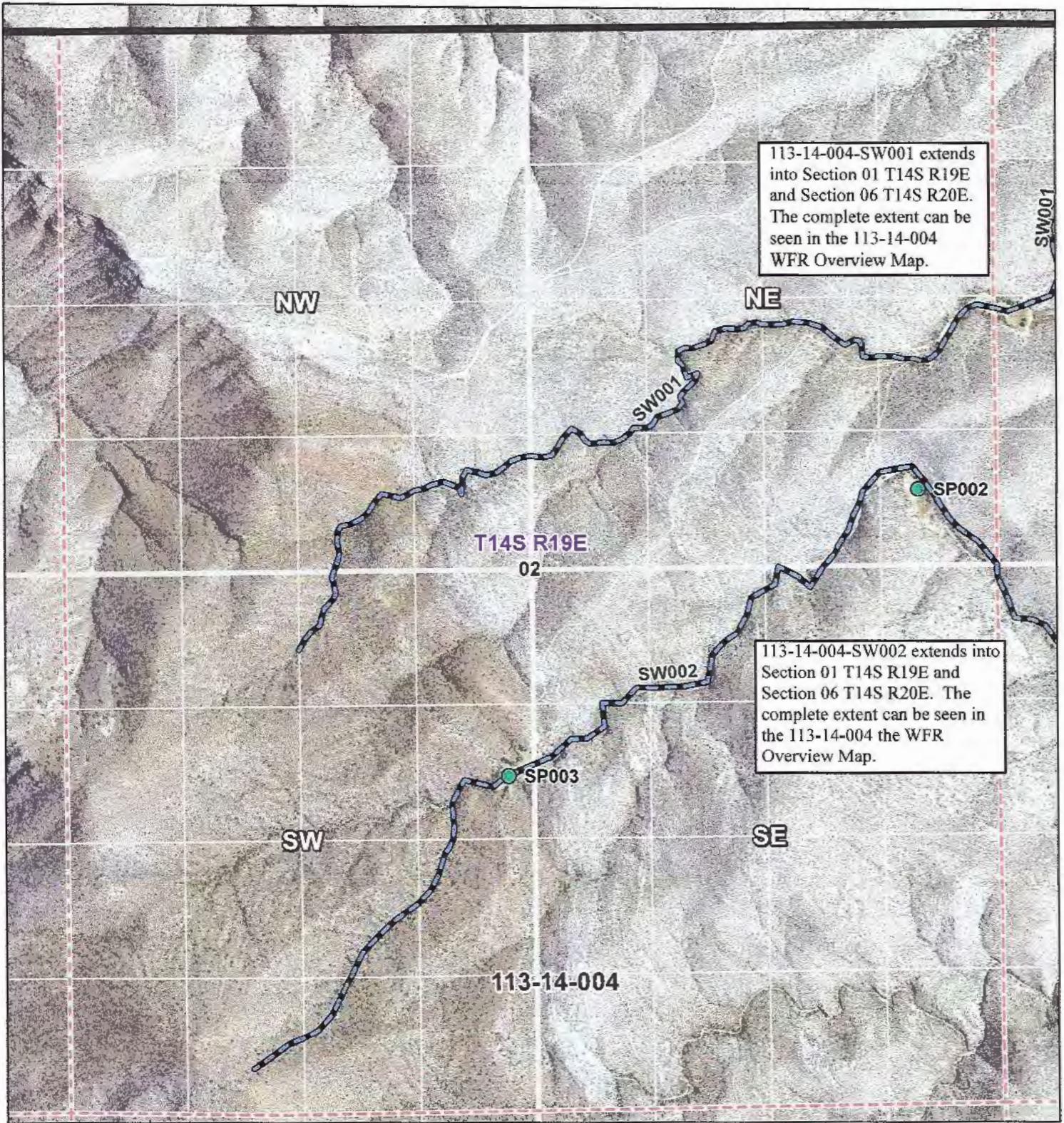


Legend


SP - Stockpond	Township
SW - Streamside	Q
WFR Boundary	QQQ
Section	

**Proposed Abstract of Water Right
San Pedro Watershed**

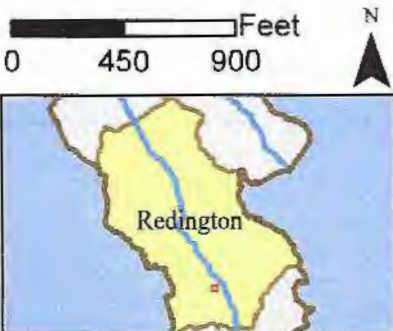
Attribute	Proposed Abstract of Water Right
1. Proposed Water Right No.:	113-14-004-SP002
2. Owner of Water Right:	State of Arizona – Arizona State Land Department
3. Landowner:	State of Arizona – Arizona State Land Department
4. Statement of Claimant Nos.:	39-0003690 39-0007446
5. Statement of Claimant Names:	The Cholla Group LLC Arizona State Land Department
6. Lessee or Permittee:	Joseph C. Carrasco
7. Basis of Right:	38-0088412
8. Beneficial Use:	Stock watering from a Stock Pond
9. Priority Date:	07/31/1951
10. Quantity:	Not to exceed (\leq) 4 acre feet annually with continuous fill
11. Place of Use:	SESENE 02 T14S R19E of the Gila and Salt River Base and Meridian, Cochise County, Arizona (see attached map)
12. Point of Diversion:	SESENE 02 T14S R19E of the Gila and Salt River Base and Meridian, Cochise County, Arizona (see attached map)
13. Source of Water:	San Pedro River
14. Facility:	Square Tank



In re ALSD-Woodling II
 Contested Case W1-11-2760
 Watershed File Report
 113-14-004
Section 02 T14S R19E



ADWR January 2021

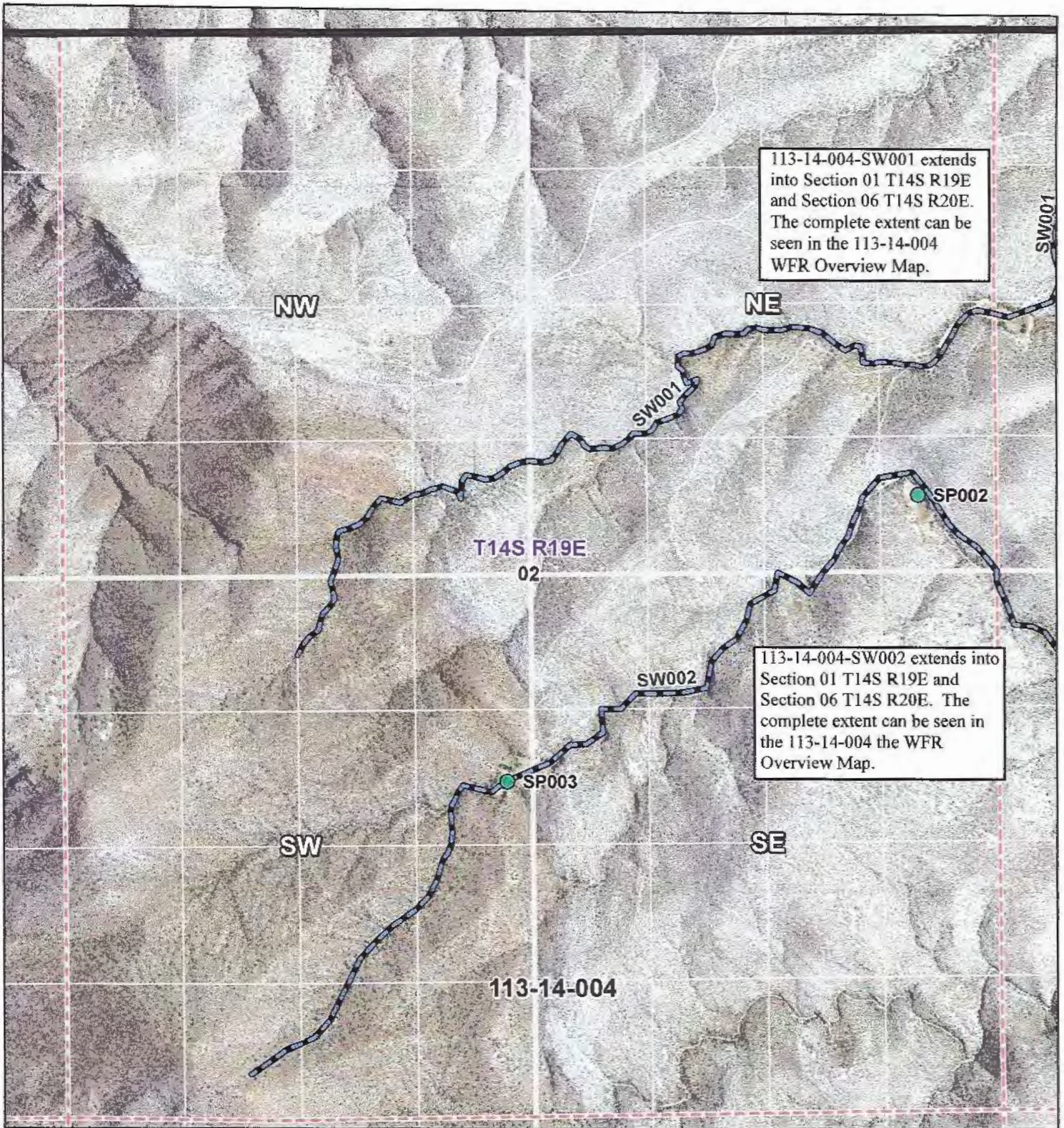


Legend	
	SP - Stockpond
	Section
	SW - Streamside
	Q
	WFR Boundary
	QQQ


Data sources include: Land ownership acquired April 2019 from the Arizona State Land Department. NAIP 2019

**Proposed Abstract of Water Right
San Pedro Watershed**

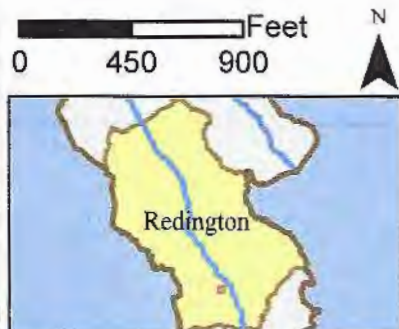
Attribute	Proposed Abstract of Water Right
1. Proposed Water Right No.:	113-14-004-SP003
2. Owner of Water Right:	State of Arizona – Arizona State Land Department
3. Landowner:	State of Arizona – Arizona State Land Department
4. Statement of Claimant Nos.:	39-0003668 39-0003689 39-0007447
5. Statement of Claimant Names:	The Cholla Group LLC Arizona State Land Department
6. Lessee or Permittee:	Joseph C. Carrasco
7. Basis of Right:	38-0088592
8. Beneficial Use:	Stock watering from a Stock Pond
9. Priority Date:	07/31/1950
10. Quantity:	Not to exceed (\leq) 4 acre feet annually with continuous fill
11. Place of Use:	SENE SW 02 T14S R19E of the Gila and Salt River Base and Meridian, Cochise County, Arizona (see attached map)
12. Point of Diversion:	SENE SW 02 T14S R19E of the Gila and Salt River Base and Meridian, Cochise County, Arizona (see attached map)
13. Source of Water:	San Pedro River
14. Facility:	Red Tank








In re ALSD-Woodling II
 Contested Case W1-11-2760
 Watershed File Report
 113-14-004
 Section 02 T14S R19E



ADWR January 2021




Legend	
	SP - Stockpond
	SW - Streamside
	WFR Boundary
	Section Q
	QQQ

Data sources include: Land ownership acquired April 2019 from the Arizona State Land Department. NAIP 2019

**Proposed Abstract of Water Right
San Pedro Watershed**

Attribute	Proposed Abstract of Water Right
1. Proposed Water Right No.:	113-14-004-SP004
2. Owner of Water Right:	State of Arizona – Arizona State Land Department
3. Landowner:	State of Arizona – Arizona State Land Department
4. Statement of Claimant Nos.:	39-0003683 39-0007452
5. Statement of Claimant Names:	State of Arizona – Arizona State Land Department
6. Lessee or Permittee:	Joseph C. Carrasco
7. Basis of Right:	38-0088415
8. Beneficial Use:	Stock watering from a Stock Pond
9. Priority Date:	07/31/1946
10. Quantity:	Not to exceed (\leq) 4 acre feet annually with continuous fill
11. Place of Use:	SWNWNE 11 T14S R19E of the Gila and Salt River Base and Meridian, Cochise County, Arizona (see attached map)
12. Point of Diversion:	SWNWNE 11 T14S R19E of the Gila and Salt River Base and Meridian, Cochise County, Arizona (see attached map)
13. Source of Water:	San Pedro River
14. Facility:	No Name Tank




In re ALSD-Woodling II
 Contested Case W1-11-2760
 Watershed File Report
 113-14-004

Section 11 T14S R19E



ADWR January 2021

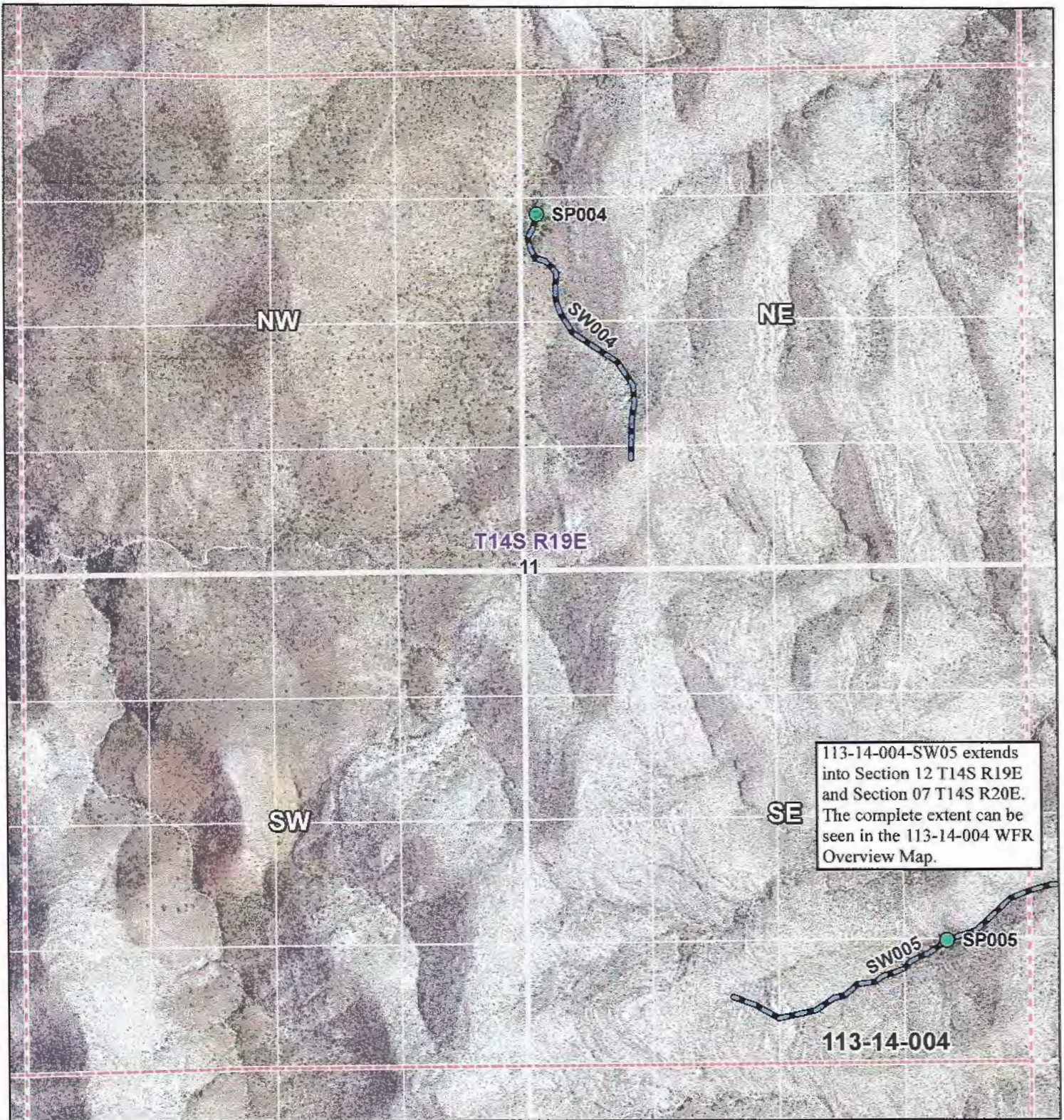


Legend

- SP - Stockpond
- SW - Streamside
- Section
- Q
- QQQ

**Proposed Abstract of Water Right
San Pedro Watershed**

Attribute	Proposed Abstract of Water Right
1. Proposed Water Right No.:	113-14-004-SP005
2. Owner of Water Right:	State of Arizona – Arizona State Land Department
3. Landowner:	State of Arizona – Arizona State Land Department
4. Statement of Claimant Nos.:	39-0003664 39-0003667 39-0007453
5. Statement of Claimant Names:	State of Arizona – Arizona State Land Department
6. Lessee or Permittee:	Joseph C. Carrasco
7. Basis of Right:	38-0088414
8. Beneficial Use:	Stock watering from a Stock Pond
9. Priority Date:	07/31/1949
10. Quantity:	Not to exceed (\leq) 4 acre feet annually with continuous fill
11. Place of Use:	SESESE 11 T14S R19E of the Gila and Salt River Base and Meridian, Cochise County, Arizona (see attached map)
12. Point of Diversion:	SESESE 11 T14S R19E of the Gila and Salt River Base and Meridian, Cochise County, Arizona (see attached map)
13. Source of Water:	San Pedro River
14. Facility:	Upper Rock Canyon Tank




In re ALSD-Woodling II
 Contested Case W1-11-2760
 Watershed File Report
 113-14-004

Section 11 T14S R19E



ADWR January 2021

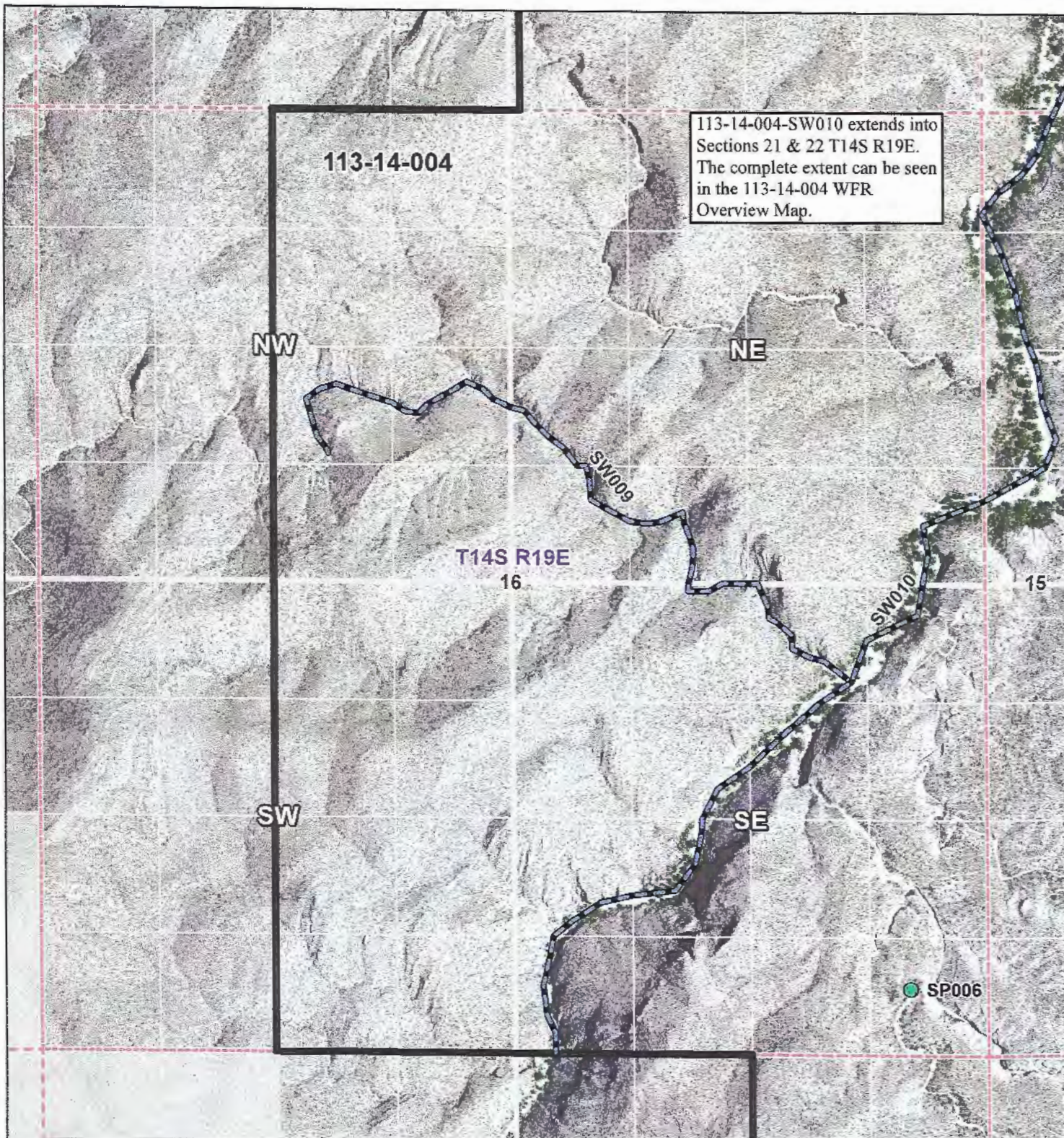


Legend


- SP - Stockpond
- SW - Streamside
- Section
- Q
- QQQ

**Proposed Abstract of Water Right
San Pedro Watershed**

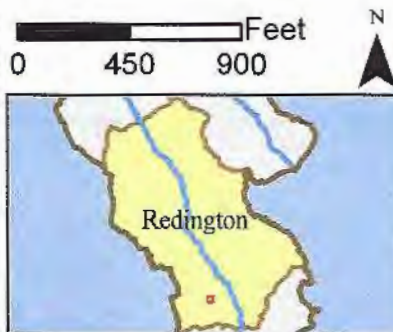
Attribute	Proposed Abstract of Water Right
1. Proposed Water Right No.:	113-14-004-SP006
2. Owner of Water Right:	State of Arizona – Arizona State Land Department
3. Landowner:	State of Arizona – Arizona State Land Department
4. Statement of Claimant Nos.:	39-0003663 39-0003670 39-0007454
5. Statement of Claimant Names:	State of Arizona – Arizona State Land Department
6. Lessee or Permittee:	Joseph C. Carrasco
7. Basis of Right:	38-0088413
8. Beneficial Use:	Stock watering from a Stock Pond
9. Priority Date:	07/31/1949
10. Quantity:	Not to exceed (\leq) 4 acre feet annually with continuous fill
11. Place of Use:	SESESE 16 T14S R19E of the Gila and Salt River Base and Meridian, Cochise County, Arizona (see attached map)
12. Point of Diversion:	SESESE 16 T14S R19E of the Gila and Salt River Base and Meridian, Cochise County, Arizona (see attached map)
13. Source of Water:	San Pedro River
14. Facility:	Lower Pyramid









In re ALSD-Woodling II
 Contested Case W1-11-2760
 Watershed File Report
 113-14-004
Section 16 T14S R19E



ADWR January 2021

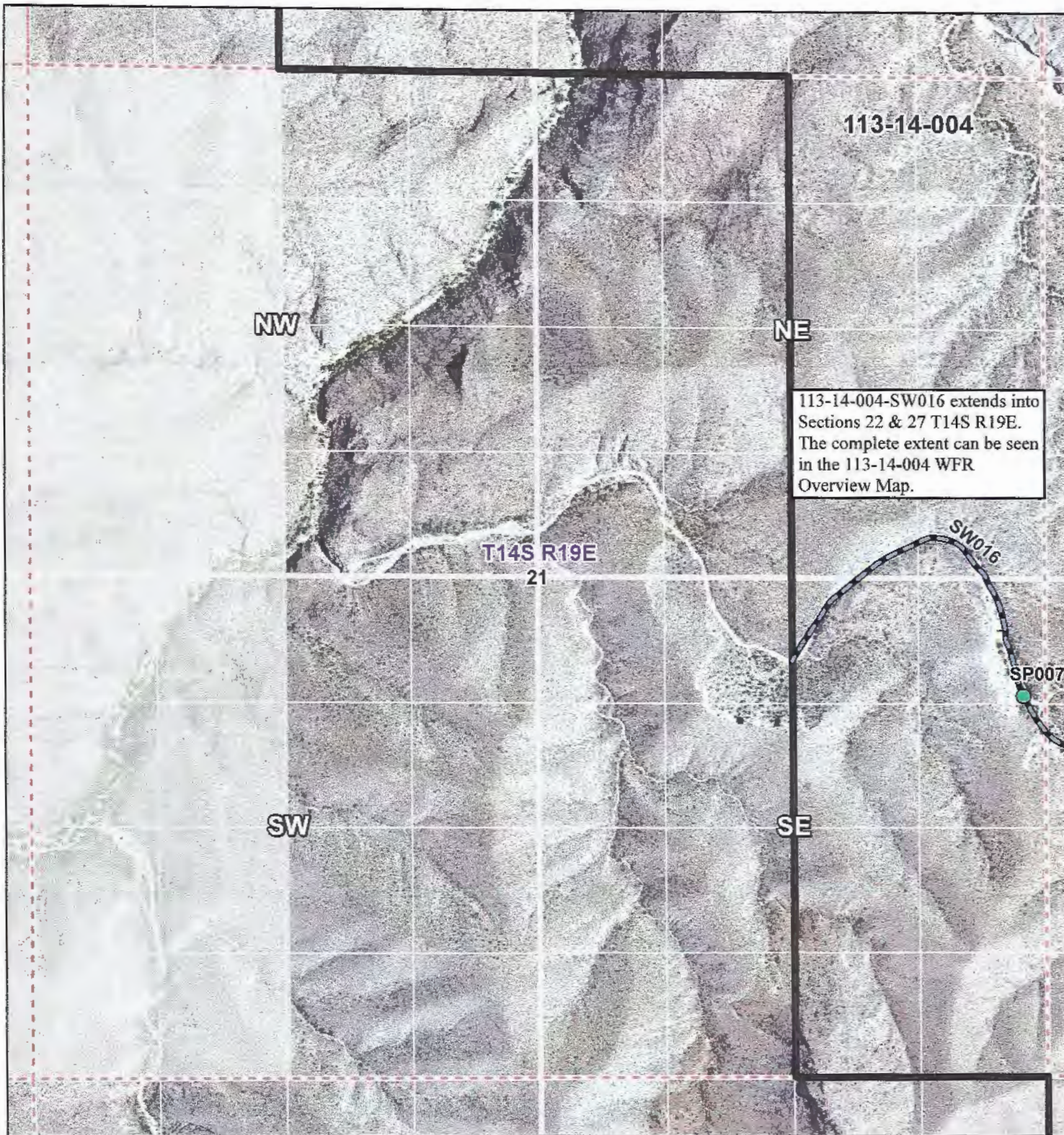


Legend	
	SP - Stockpond
	SW - Streamside
	WFR Boundary
	Section Q
	Section QQQ
	Private Land


Data sources include: Land ownership acquired April 2019 from the Arizona State Land Department. NAIP 2019

**Proposed Abstract of Water Right
San Pedro Watershed**

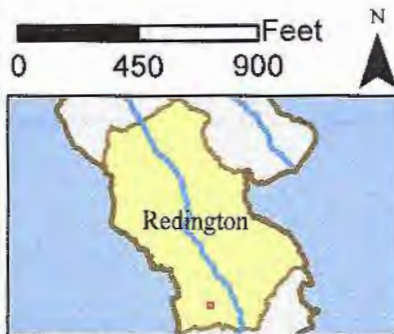
Attribute	Proposed Abstract of Water Right
1. Proposed Water Right No.:	113-14-004-SP007
2. Owner of Water Right:	State of Arizona – Arizona State Land Department
3. Landowner:	State of Arizona – Arizona State Land Department
4. Statement of Claimant Nos.:	39-0003684 39-0007455
5. Statement of Claimant Names:	State of Arizona – Arizona State Land Department
6. Lessee or Permittee:	Joseph C. Carrasco
7. Basis of Right:	38-0088652
8. Beneficial Use:	Stock watering from a Stock Pond
9. Priority Date:	07/31/1948
10. Quantity:	Not to exceed (\leq) 4 acre feet annually with continuous fill
11. Place of Use:	NENESE 21 T14S R19E of the Gila and Salt River Base and Meridian, Cochise County, Arizona (see attached map)
12. Point of Diversion:	NENESE 21 T14S R19E of the Gila and Salt River Base and Meridian, Cochise County, Arizona (see attached map)
13. Source of Water:	San Pedro River
14. Facility:	Lower McCormick Tank










In re ALSD-Woodling II
 Contested Case W1-11-2760
 Watershed File Report
 113-14-004
Section 21 T14S R19E



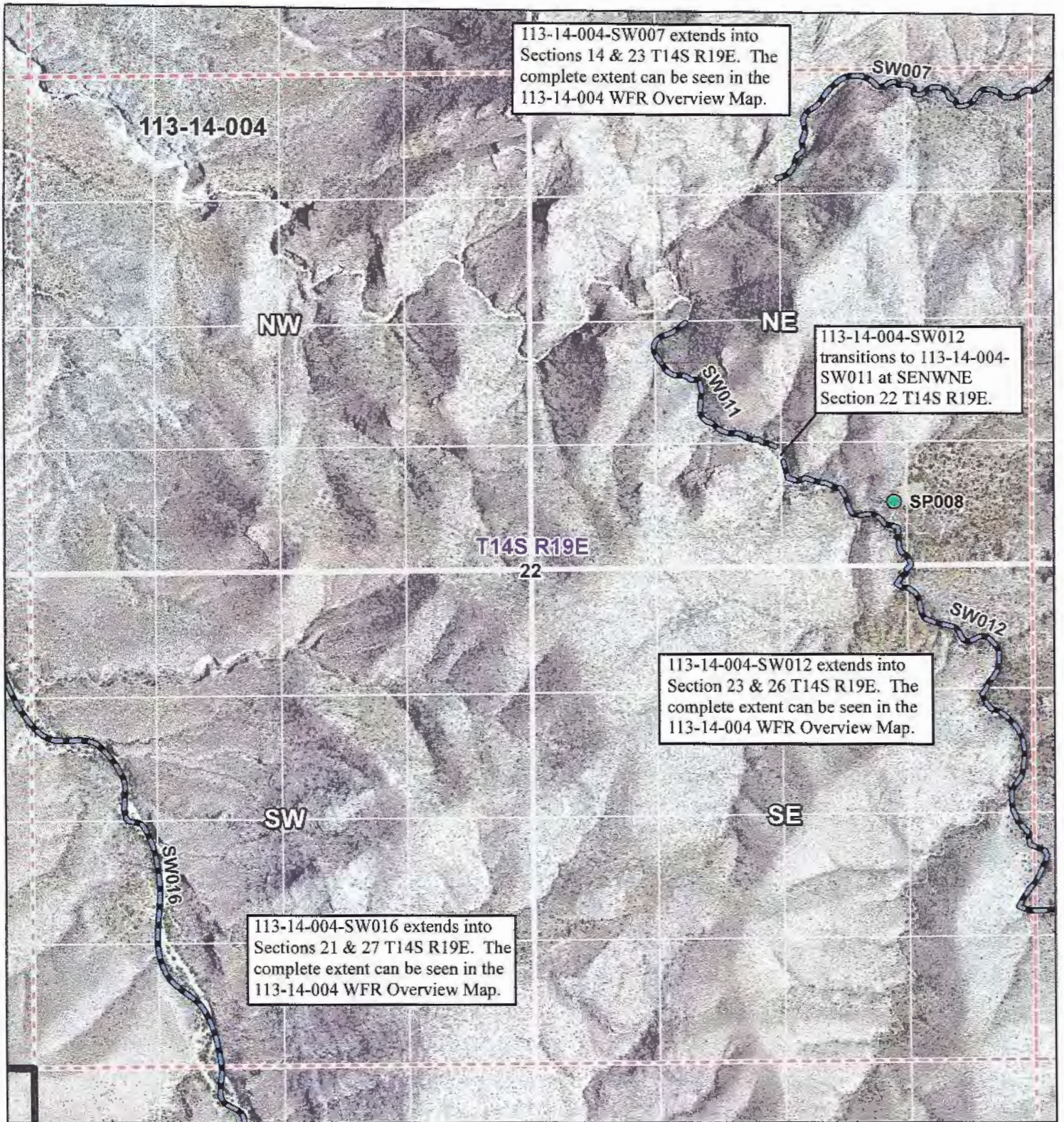
ADWR January 2021




Legend	
	SP - Stockpond
	Section
	SW - Streamside
	Q
	WFR Boundary
	QQQ
	Private Land

**Proposed Abstract of Water Right
San Pedro Watershed**

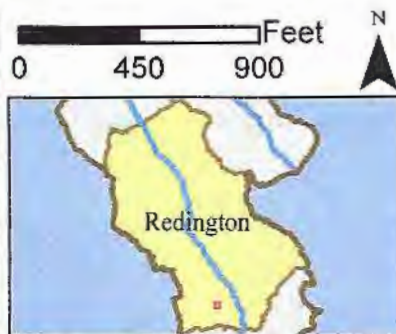
Attribute	Proposed Abstract of Water Right
1. Proposed Water Right No.:	113-14-004-SP008
2. Owner of Water Right:	State of Arizona – Arizona State Land Department
3. Landowner:	State of Arizona – Arizona State Land Department
4. Statement of Claimant Nos.:	39-0003665 39-0007456
5. Statement of Claimant Names:	State of Arizona – Arizona State Land Department
6. Lessee or Permittee:	Joseph C. Carrasco
7. Basis of Right:	38-0088410
8. Beneficial Use:	Stock watering from a Stock Pond
9. Priority Date:	07/31/1949
10. Quantity:	Not to exceed (\leq) 4 acre feet annually with continuous fill
11. Place of Use:	SWSENE 22 T14S R19E of the Gila and Salt River Base and Meridian, Cochise County, Arizona (see attached map)
12. Point of Diversion:	SWSENE 22 T14S R19E of the Gila and Salt River Base and Meridian, Cochise County, Arizona (see attached map)
13. Source of Water:	San Pedro River
14. Facility:	Pyramid Canyon Tank








In re ALSD-Woodling II
 Contested Case W1-11-2760
 Watershed File Report
 113-14-004
 Section 22 T14S R19E



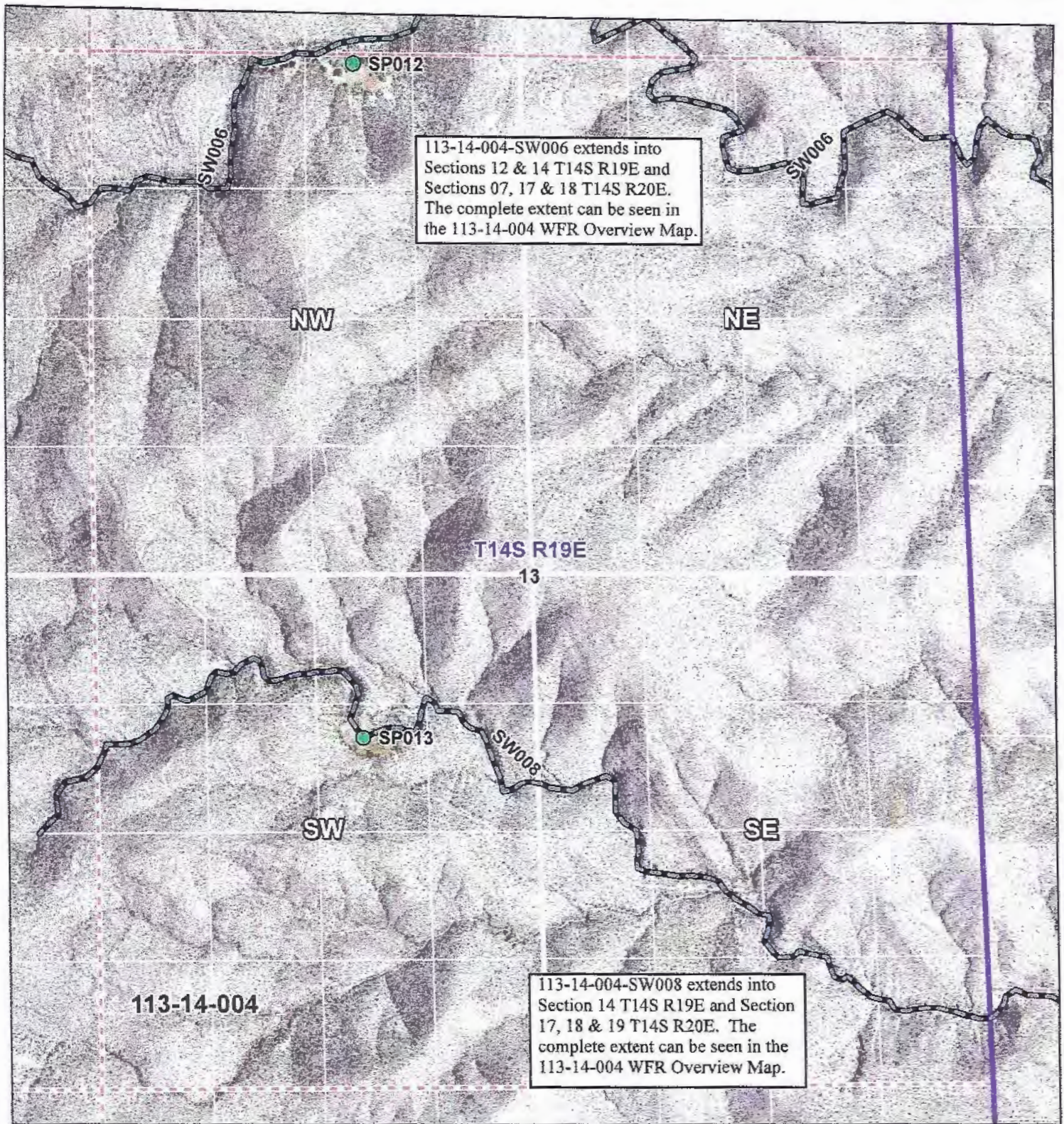
ADWR January 2021




Legend	
	SP - Stockpond
	SW - Streamside
	WFR Boundary
	Section Q
	Section QQQ

**Proposed Abstract of Water Right
San Pedro Watershed**

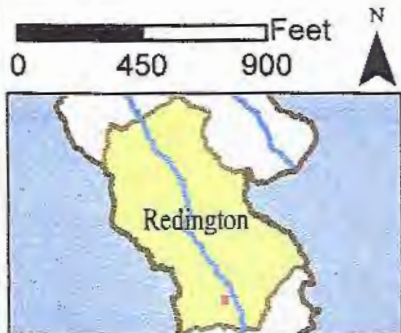
Attribute	Proposed Abstract of Water Right
1. Proposed Water Right No.:	113-14-004-SP012
2. Owner of Water Right:	State of Arizona – Arizona State Land Department
3. Landowner:	State of Arizona – Arizona State Land Department
4. Statement of Claimant Nos.:	39-0003682 39-0007450 39-0013925
5. Statement of Claimant Names:	State of Arizona – Arizona State Land Department
6. Lessee or Permittee:	Joseph C. Carrasco
7. Basis of Right:	38-0094756
8. Beneficial Use:	Stock watering from a Stock Pond
9. Priority Date:	08/22/1963
10. Quantity:	Not to exceed (\leq) 4 acre feet annually with continuous fill
11. Place of Use:	NWNENW 13 T14S R19E of the Gila and Salt River Base and Meridian, Cochise County, Arizona (see attached map)
12. Point of Diversion:	NWNENW 13 T14S R19E of the Gila and Salt River Base and Meridian, Cochise County, Arizona (see attached map)
13. Source of Water:	San Pedro River
14. Name of Facility:	End Pipeline Tank



In re ALSD-Woodling II
 Contested Case W1-11-2760
 Watershed File Report
 113-14-004
 Section 13 T14S R19E



ADWR January 2021

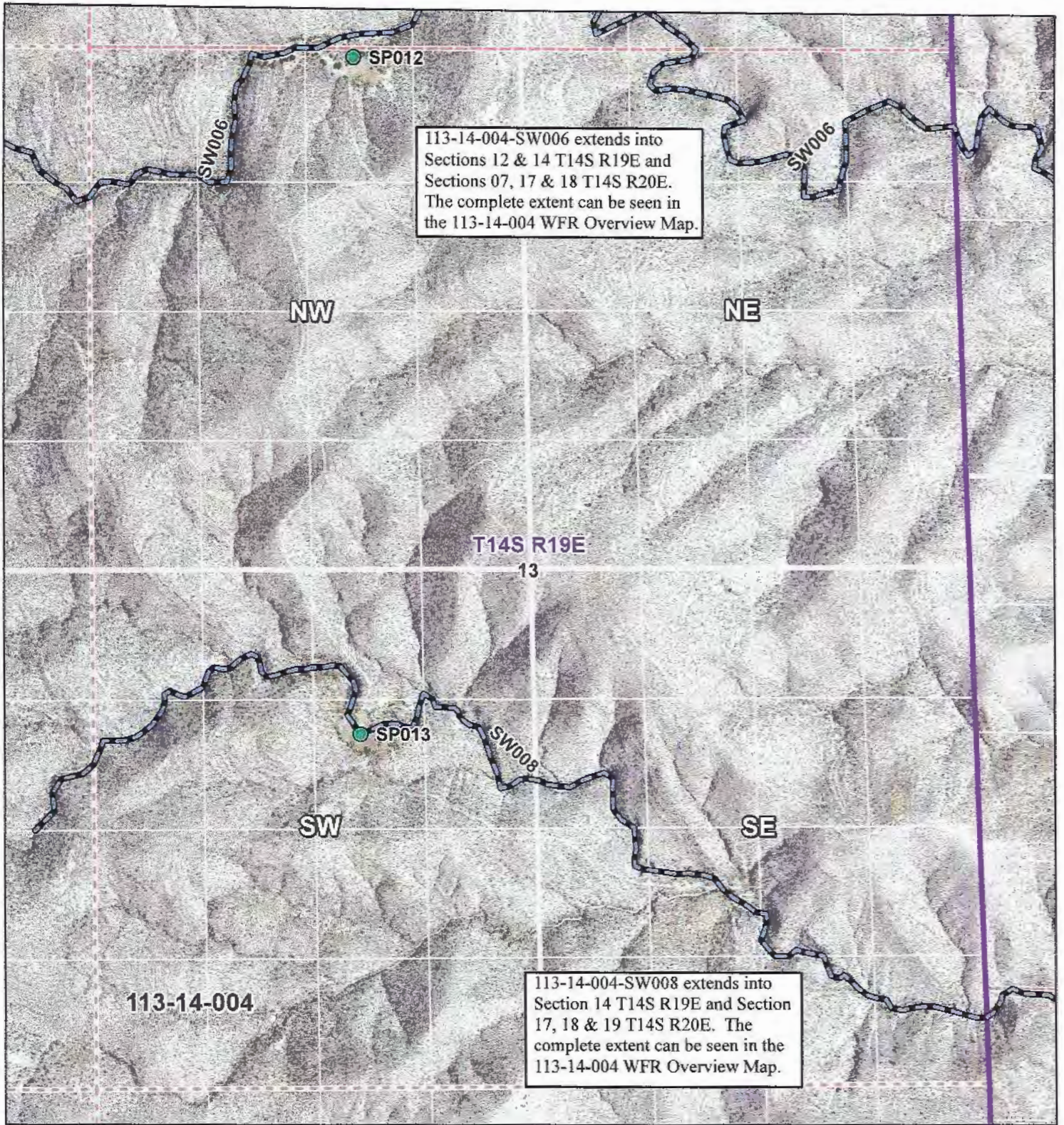


Legend	
SP - Stockpond	Township
SW - Streamside	Q
Section	QQQ


Data sources include: Land ownership acquired April 2019 from the Arizona State Land Department, NAIP 2019

**Proposed Abstract of Water Right
San Pedro Watershed**

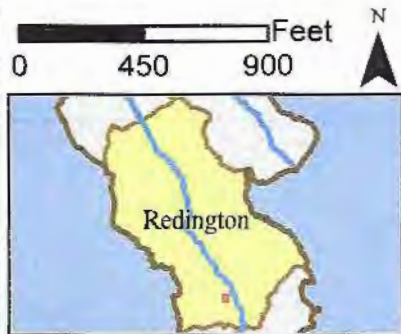
Attribute	Proposed Abstract of Water Right
1. Proposed Water Right No.:	113-14-004-SP013
2. Owner of Water Right:	State of Arizona – Arizona State Land Department
3. Landowner:	State of Arizona – Arizona State Land Department
4. Statement of Claimant Nos.:	39-0013923 39-3694
5. Statement of Claimant Names:	State of Arizona – Arizona State Land Department
6. Lessee or Permittee:	Joseph C. Carrasco
7. Basis of Right:	38-0094757
8. Beneficial Use:	Stock watering from a Stock Pond
9. Priority Date:	12/31/1976
10. Quantity:	Not to exceed (\leq) 4 acre feet annually with continuous fill
11. Place of Use:	SWNESW 13 T14S R19E of the Gila and Salt River Base and Meridian, Cochise County, Arizona
12. Point of Diversion:	SWNESW 13 T14S R19E of the Gila and Salt River Base and Meridian, Cochise County, Arizona
13. Source of Water:	San Pedro River
14. Facility	Pipeline Windmill Tank









In re ALSD-Woodling II
 Contested Case W1-11-2760
 Watershed File Report
 113-14-004
Section 13 T14S R19E



ADWR January 2021

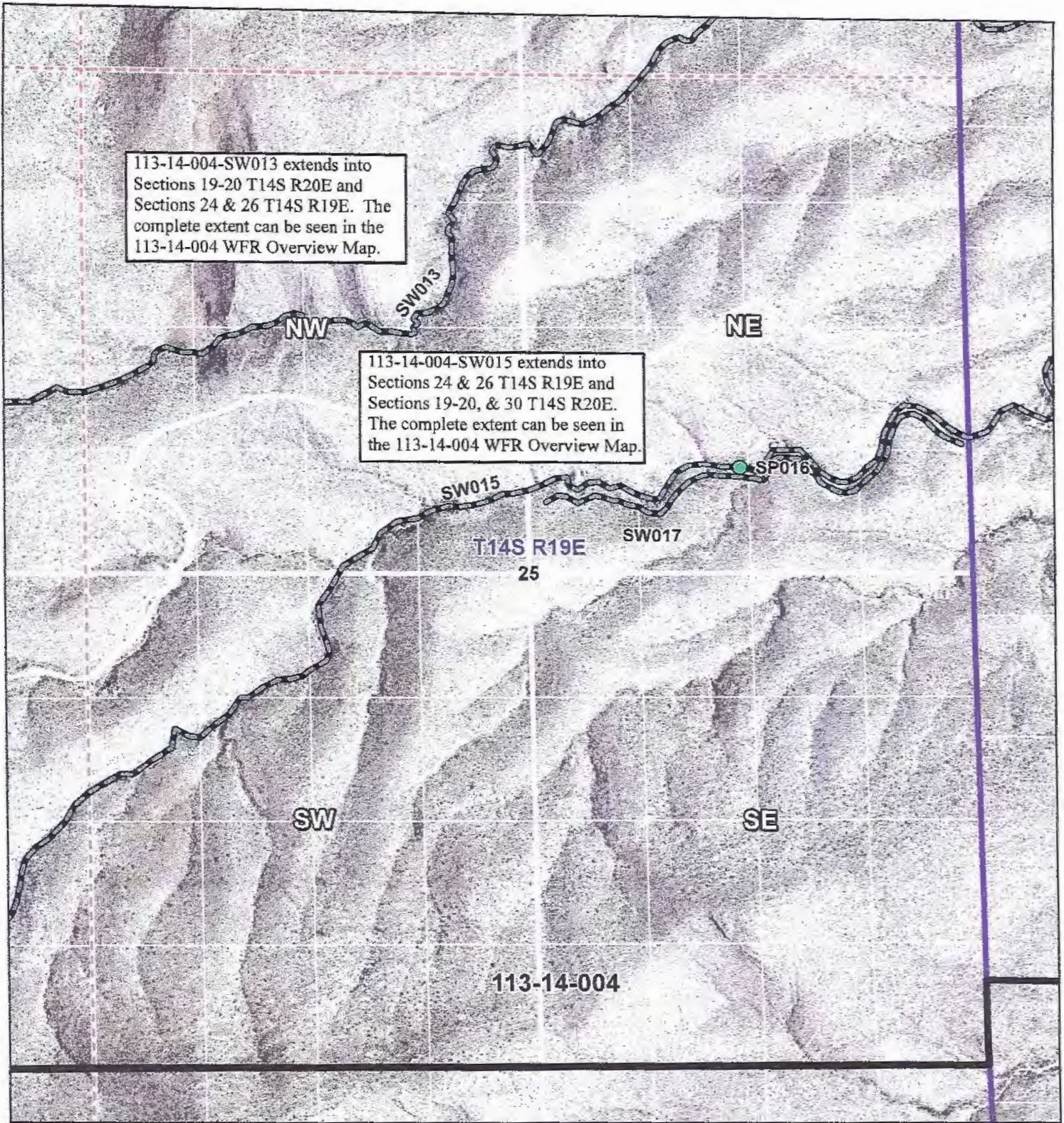


Legend			
	SP - Stockpond		Township
	SW - Streamside		Q
	Section		QQQ

Data sources include: Land ownership acquired April 2019 from the Arizona State Land Department. NAIP 2019

**Proposed Abstract of Water Right
San Pedro Watershed**


Attribute	Proposed Abstract of Water Right
1. Proposed Water Right No.:	113-14-004-SP016
2. Owner of Water Right:	State of Arizona – Arizona State Land Department
3. Landowner:	State of Arizona – Arizona State Land Department
4. Statement of Claimant Nos.:	39-0013926
5. Statement of Claimant Names:	State of Arizona – Arizona State Land Department
6. Lessee or Permittee:	Joseph C. Carrasco
7. Basis of Right:	38-22902
8. Beneficial Use:	Stock watering from a Stock Pond
9. Priority Date:	09/25/1963
10. Quantity:	Not to exceed (\leq) 4 acre feet annually with continuous fill
11. Place of Use:	SESWNE 25 T14S R19E of the Gila and Salt River Base and Meridian, Cochise County, Arizona (see attached map)
12. Point of Diversion:	SESWNE 25 T14S R19E of the Gila and Salt River Base and Meridian, Cochise County, Arizona (see attached map)
13. Source of Water:	San Pedro River
14. Name of Facility:	Unnamed Stockpond



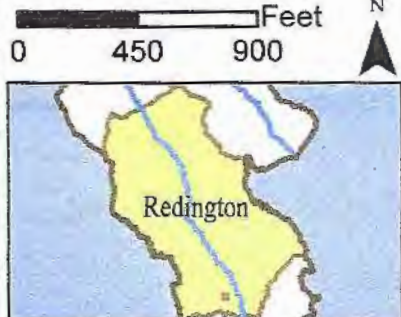
113-14-004-SW013 extends into Sections 19-20 T14S R20E and Sections 24 & 26 T14S R19E. The complete extent can be seen in the 113-14-004 WFR Overview Map.

113-14-004-SW015 extends into Sections 24 & 26 T14S R19E and Sections 19-20, & 30 T14S R20E. The complete extent can be seen in the 113-14-004 WFR Overview Map.

In re ALSD-Woodling II
 Contested Case W1-11-2760
 Watershed File Report
 113-14-004
 Section 25 T14S R19E



ADWR January 2021

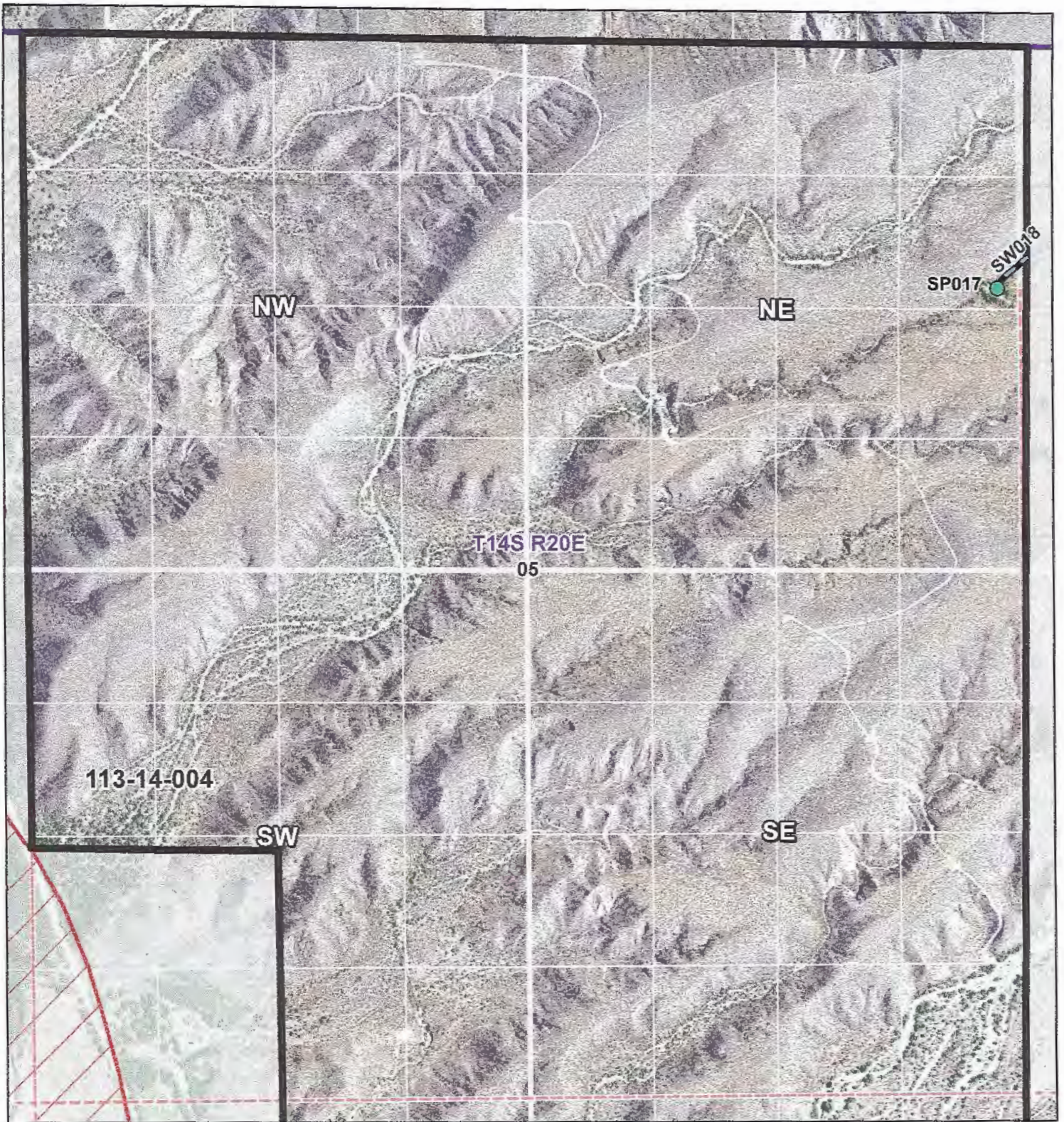


Legend	
	SP - Stockpond
	SW - Streamside
	WFR Boundary
	Section
	Township
	Q
	QQQ

Data sources include: Land ownership acquired April 2019 from the Arizona State Land Department. NAIP 2019

**Proposed Abstract of Water Right
San Pedro Watershed**

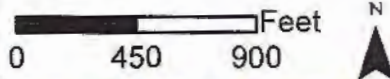
Attribute	Proposed Abstract of Water Right
1. Proposed Water Right No.:	113-14-004-SP017
2. Owner of Water Right:	State of Arizona – Arizona State Land Department
3. Landowner:	State of Arizona – Arizona State Land Department
4. Statement of Claimant Nos.:	39-0003682 39-0007450 39-0013925
5. Statement of Claimant Names:	State of Arizona – Arizona State Land Department
6. Lessee or Permittee:	Rogers Heaven Sent Ranch LLC
7. Basis of Right:	38-0061446 38-0061459 38-0088590 38-0094756
8. Beneficial Use:	Stock watering from a Stock Pond
9. Priority Date:	12/31/1976
10. Quantity:	Not to exceed (\leq) 4 acre feet annually with continuous fill
11. Place of Use:	SENENE 5 T14S R20E of the Gila and Salt River Base and Meridian, Cochise County, Arizona (see attached map)
12. Point of Diversion:	SENENE 5 T14S R20E of the Gila and Salt River Base and Meridian, Cochise County, Arizona (see attached map)
13. Source of Water:	San Pedro River
14. Name of Facility:	End Pipeline Tank



In re ALSD-Woodling II
 Contested Case W1-11-2760
 Watershed File Report
 113-14-004
 Section 05 T14S R20E



ADWR January 2021

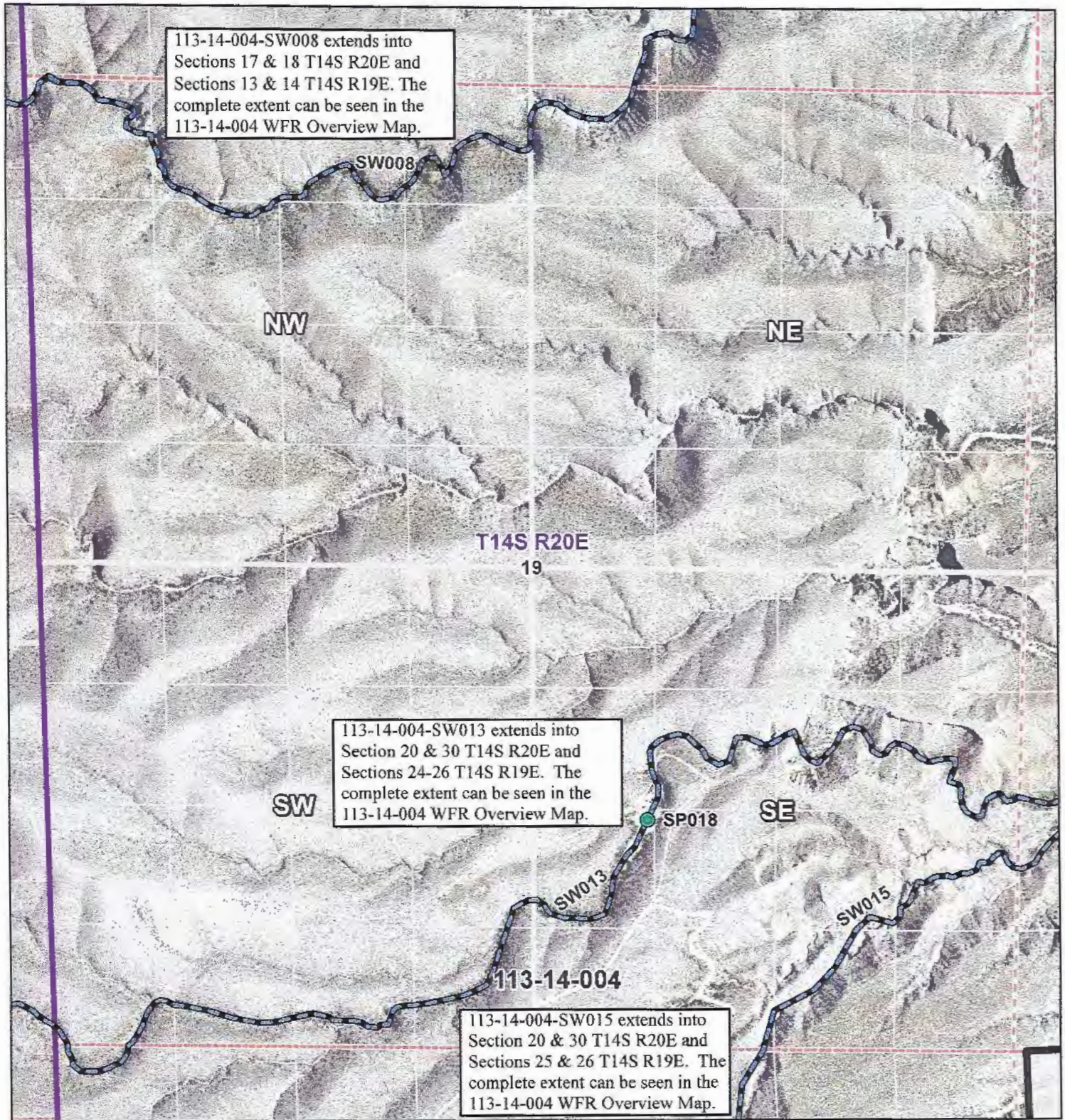


Legend


- SP - Stockpond
- SW - Streamside
- WFR Boundary
- Private Land
- Subflow Zone
- Section
- Township
- Q
- QQQ

**Proposed Abstract of Water Right
San Pedro Watershed**

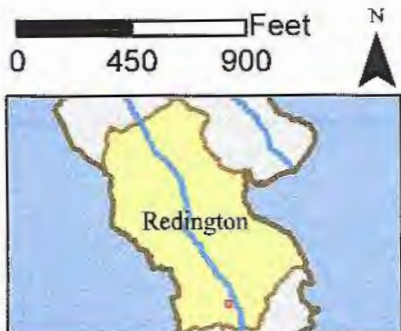
Attribute	Proposed Abstract of Water Right
1. Proposed Water Right No.:	113-14-004-SP018
2. Owner of Water Right:	State of Arizona – Arizona State Land Department
3. Landowner:	State of Arizona – Arizona State Land Department
4. Statement of Claimant No.:	39-0013928
5. Statement of Claimant Names:	State of Arizona – Arizona State Land Department
6. Lessee or Permittee:	Joseph C. Carrasco
7. Basis of Right:	38-0094755
8. Beneficial Use:	Stock watering from a Stock Pond
9. Priority Date:	08/26/1963
10. Quantity:	Not to exceed (\leq) 4 acre feet annually with continuous fill
11. Place of Use:	NWSWSE 19 T14S R20E of the Gila and Salt River Base and Meridian, Cochise County, Arizona (see attached map)
12. Point of Diversion:	NWSWSE 19 T14S R20E of the Gila and Salt River Base and Meridian, Cochise County, Arizona (see attached map)
13. Source of Water:	San Pedro River
14. Facility:	Pump Jack Tank



In re ALSD-Woodling II
 Contested Case W1-11-2760
 Watershed File Report
 113-14-004
 Section 19 T14S R20E



ADWR January 2021

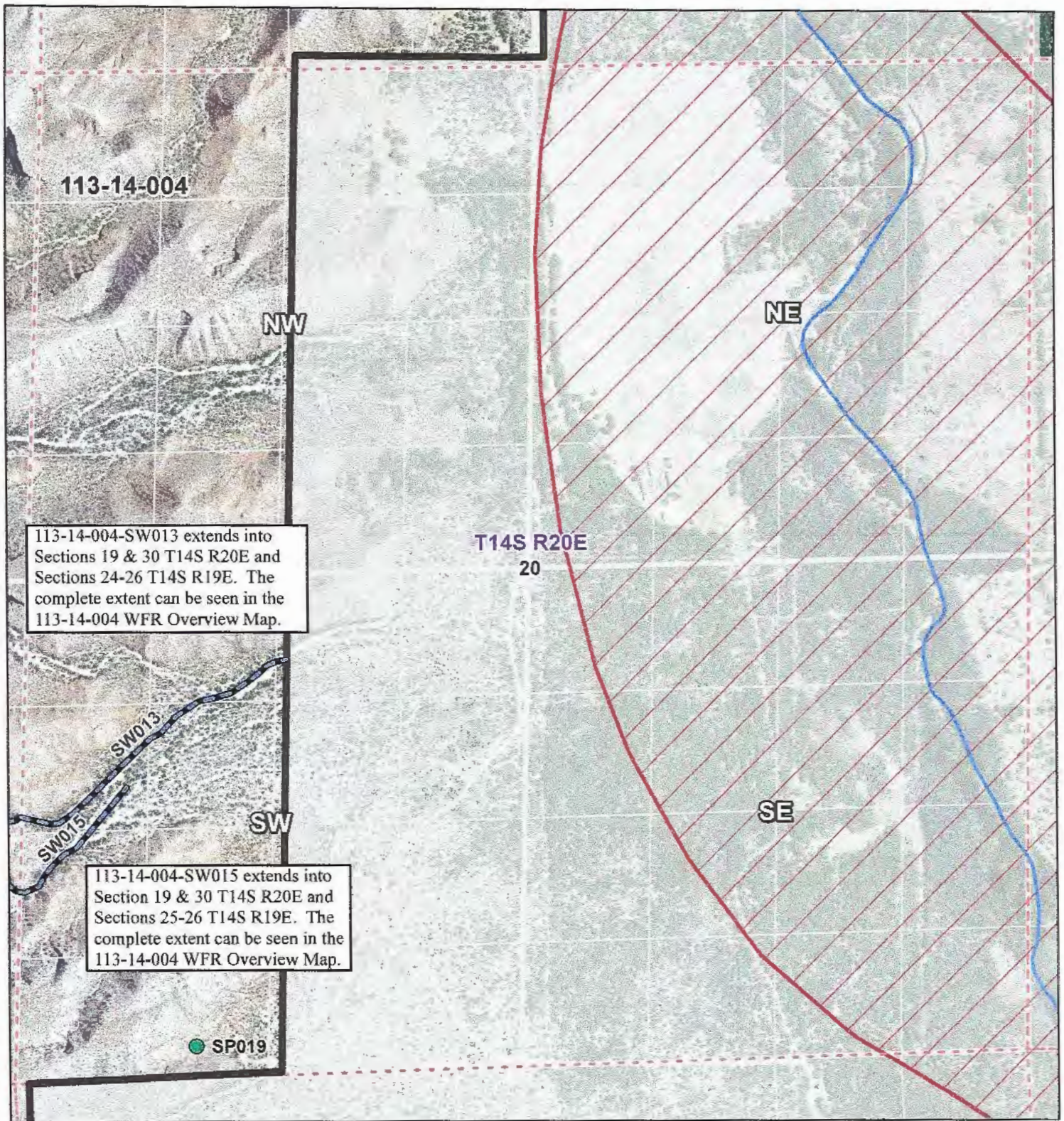


Legend	
SP - Stockpond	Section
SW - Streamside	Township
WFR Boundary	Q
Private Land	QQQ


Data sources include: Land ownership acquired April 2019 from the Arizona State Land Department. NAIP 2019

**Proposed Abstract of Water Right
San Pedro Watershed**

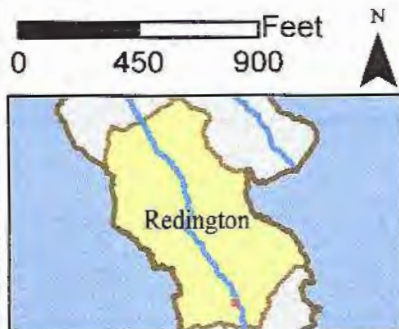
Attribute	Proposed Abstract of Water Right
1. Proposed Water Right No.:	113-14-004-SP019
2. Owner of Water Right:	State of Arizona – Arizona State Land Department
3. Landowner:	State of Arizona – Arizona State Land Department
4. Statement of Claimant No.:	39-0013929
5. Statement of Claimant Names:	State of Arizona – Arizona State Land Department
6. Lessee or Permittee:	Joseph C. Carrasco
7. Basis of Right:	38-0094523
8. Beneficial Use:	Stock watering from a Stock Pond
9. Priority Date:	01/01/1963
10. Quantity:	Not to exceed (\leq) 4 acre feet annually with continuous fill
11. Place of Use:	SESWSW 20 T14S R20E of the Gila and Salt River Base and Meridian, Cochise County, Arizona (see attached map)
12. Point of Diversion:	SESWSW 20 T14S R20E of the Gila and Salt River Base and Meridian, Cochise County, Arizona (see attached map)
13. Source of Water:	San Pedro River
14. Name of Facility:	Unnamed Stockpond



***In re* ALSD-Woodling II**
 Contested Case W1-11-2760
 Watershed File Report
 113-14-004
 Section 20 T14S R20E



ADWR January 2021

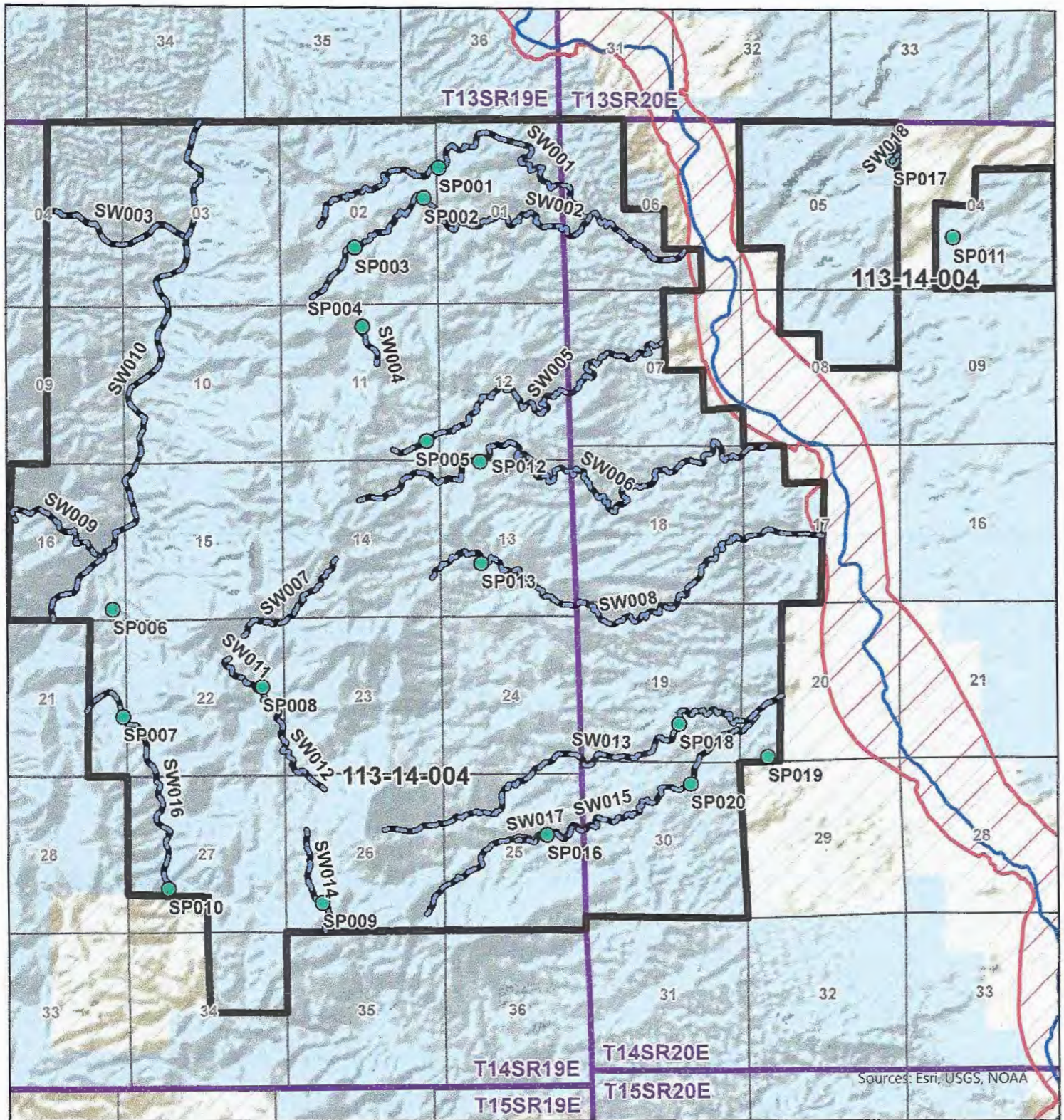


Legend	
SP - Stockpond	Subflow Zone
SW - Streamside	Section
WFR Boundary	Q
Private Land	QQQ
San Pedro River	


Data sources include: Land ownership acquired April 2019 from the Arizona State Land Department. NAIP 2019

**Proposed Abstract of Water Right
San Pedro Watershed**

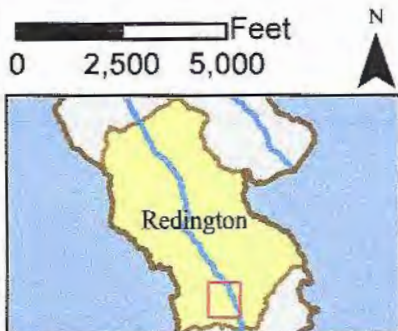
Attribute	Proposed Abstract of Water Right
1. Proposed Water Right No.:	113-14-004-SW005
2. Owner of Water Right:	State of Arizona – Arizona State Land Department
3. Landowner:	State of Arizona – Arizona State Land Department
4. Statement of Claimant Nos.:	39-0003632 39-0007450 39-0007453
5. Statement of Claimant Names:	Cascabel Land & Cattle Co. State of Arizona – Arizona State Land Department
6. Lessee or Permittee	Joseph C. Carrasco
7. Basis of Right:	36-0005262 36-0005264 36-0020941
8. Beneficial Use:	Stock and wildlife watering
9. Priority Date:	12/31/1884
10. Quantity:	Reasonable Use
11. Place of Use:	SESWSE 11 T14S R19E of the Gila and Salt River Base and Meridian, Cochise County, Arizona (see attached map)
12. Point of Diversion:	SESWSE 11 T14S R19E of the Gila and Salt River Base and Meridian, Cochise County, Arizona (see attached map)
13. Source of Water:	San Pedro River, instream stockwatering use from Rock Canyon



In re ASLD-Woodling II
 Contested Case W1-11-2760
 Watershed File Report
 113-14-004
WFR Overview Map



ADWR January 2021



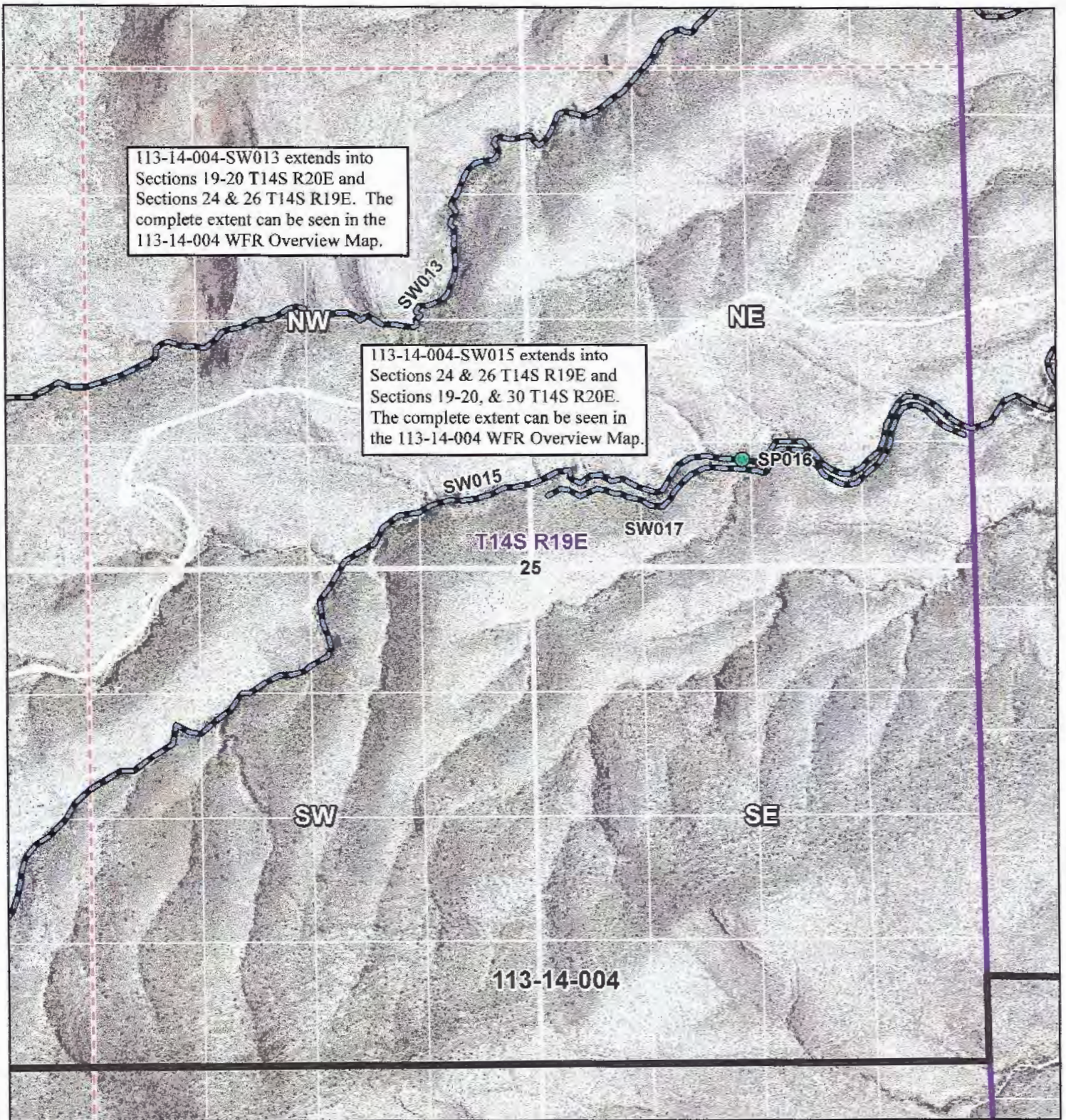
Legend

SP - Stockpond	San Pedro River
SW - Streamside	Subflow Zone
WFR	Township
Private Land	Section
State Trust Land	


Data sources include: Land ownership acquired April 2019 from the Arizona State Land Department. NAIP 2019.

**Proposed Abstract of Water Right
San Pedro Watershed**

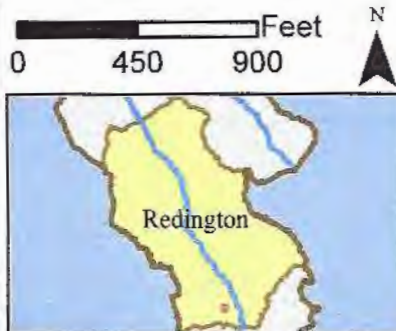
Attribute	Proposed Abstract of Water Right
1. Proposed Water Right No.:	113-14-004-SW017
2. Owner of Water Right:	State of Arizona – Arizona State Land Department
3. Landowner:	State of Arizona – Arizona State Land Department
4. Statement of Claimant No.:	39-13926
5. Statement of Claimant Names:	State of Arizona – Arizona State Land Department
6. Lessee or Permittee	Joseph C. Carrasco
7. Basis of Right:	36-100070
8. Beneficial Use:	Stock and wildlife watering
9. Priority Date:	12/31/1884
10. Quantity:	Reasonable Use
11. Place of Use:	SENE 25 T14S R19E of the Gila and Salt River Base and Meridian, Cochise County, Arizona (see attached map)
12. Point of Diversion:	SENE 25 T14S R19E of the Gila and Salt River Base and Meridian, Cochise County, Arizona (see attached map)
13. Source of Water:	San Pedro River, instream stockwatering use from Wagner Canyon



In re ALSD-Woodling II
 Contested Case W1-11-2760
 Watershed File Report
 113-14-004
 Section 25 T14S R19E



ADWR January 2021

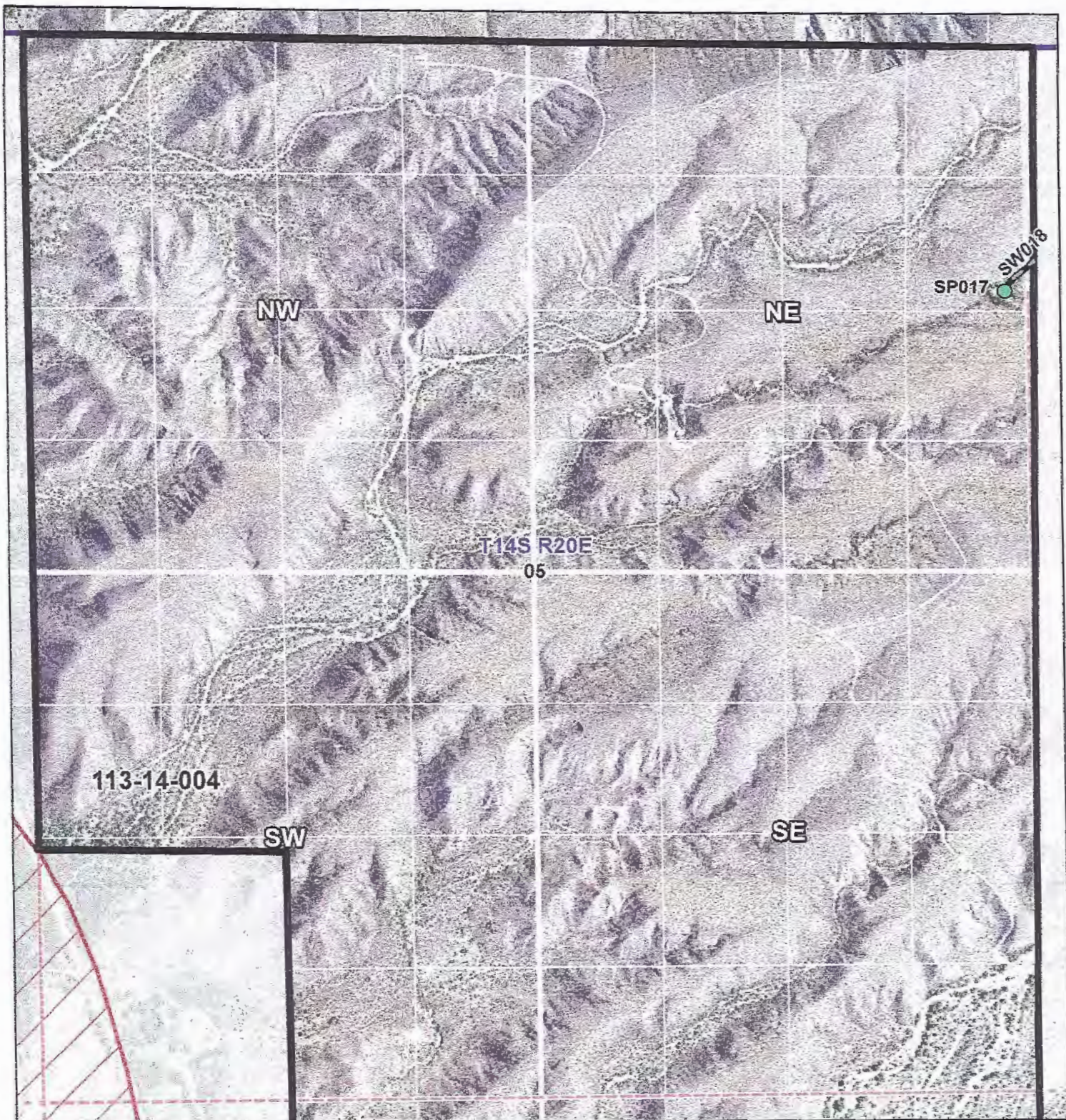


Legend	
	SP - Stockpond
	Township
	SW - Streamside
	Q
	WFR Boundary
	QQQ
	Section

Data sources include: Land ownership acquired April 2019 from the Arizona State Land Department. NAIP 2019

**Proposed Abstract of Water Right
San Pedro Watershed**

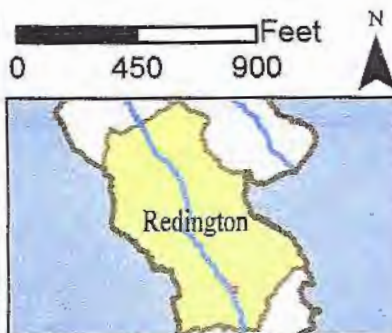
Attribute	Proposed Abstract of Water Right
1. Proposed Water Right No.:	113-14-004-SW018
2. Owner of Water Right:	State of Arizona – Arizona State Land Department
3. Landowner:	State of Arizona – Arizona State Land Department
4. Statement of Claimant Nos.:	39-0007448 39-13357
5. Statement of Claimant Names:	The Cholla Group LLC Arizona State Land Department
6. Lessee or Permittee	Joseph C. Carrasco
7. Basis of Right:	36-0005261 36-005587 36-0020910
8. Beneficial Use:	Stock and wildlife watering
9. Priority Date:	12/31/1884
10. Quantity:	Reasonable Use
11. Place of Use:	NENE 05 T14S R20E of the Gila and Salt River Base and Meridian, Cochise County, Arizona (see attached map)
12. Point of Diversion:	NENE 05 T14S R20E of the Gila and Salt River Base and Meridian, Cochise County, Arizona (see attached map)
13. Source of Water:	San Pedro River, instream stockwatering from Kelsey Canyon Wash



In re ALSD-Woodling II
 Contested Case W1-11-2760
 Watershed File Report
 113-14-004
Section 05 T14S R20E



ADWR January 2021



Legend

- SP - Stockpond
- SW - Streamside
- WFR Boundary
- Private Land
- Subflow Zone
- Section
- Township
- Q
- QQQ

1
2
3
4
5
6
7
8
9
10
11
12
13
14
15
16
17
18
19
20
21
22
23
24
25
26
27
28

APPENDIX B



Court Connect Hearing Notice for In re ASLD – Ressor G. Woodling II W1-11-2760

This hearing will be conducted through the new Court Connect program offered by the Superior Court of Arizona in Maricopa County. This new and innovative program allows Court participants to appear in an online, rather than a physical, courtroom. Hearings are preferably conducted by videoconference but can also be conducted by phone. Lawyers (and self-representing litigants) are responsible for distributing this notice to anyone who will be appearing on their behalf.

All participants must use the JOIN COURT CONNECT HEARING button or the dial in information below to participate.

Participants: Please follow the steps below to participate in the proceeding which will be conducted remotely.

1. Click the JOIN COURT CONNECT HEARING button below.
2. Enter your full name and role in name field.
3. Wait for the facilitator to admit you to the proceeding.

Remember to keep this email handy so you can use it to participate in the following proceeding.

Case Name: In re ASLD – Ressor G. Woodling II W1-11-2760

Start Date/Time: June 10, 2021 at 4:00 p.m.

JOIN COURT CONNECT HEARING Dial-in Information: +1 917-781-4590

Private Dial-in Information: for privacy purposes, you can block your phone number by dialing *67 +1 917-781-4590

Dial-in Access Code: 688 970 203#

Tiny URL: <https://tinyurl.com/specialwatermaster>

To ensure an optimal experience, please review the brief Court Connect training prior to the hearing: [Here](#)

