

1
2
3
4
5
6
7
8
9
10
11
12
13
14
15
16
17
18
19
20
21
22
23
24
25
26
27
28

IN THE SUPERIOR COURT OF THE STATE OF ARIZONA
IN AND FOR THE COUNTY OF MARICOPA

IN RE THE GENERAL ADJUDICATION
OF ALL RIGHTS TO USE WATER IN THE
GILA RIVER SYSTEM AND SOURCE

W-1 (Salt)
W-2 (Verde)
W-3 (Upper Gila)
W-4 (San Pedro)
Consolidated

Contested Case No. W1-11-3374

ORDER APPROVING PROPOSED
WATER RIGHT ABSTRACT

CONTESTED CASE NAME: *In re Kaibab Industries*

HSR INVOLVED: San Pedro River Watershed Hydrographic Survey Report.

DESCRIPTIVE SUMMARY: One abstract for a proposed water rights approved and added to the
water catalog.

NUMBER OF PAGES: 5

DATE OF FILING: January 11, 2021

1 On August 13, 2020, a proposed abstract was distributed for suggested corrections. No
2 suggested corrections have been filed.

3 **IT IS ORDERED** approving the proposed water right abstract attached as Appendix A
4 for a *de minimis* stockpond use identified in Watershed File Report 115-05-055:
5

6
7 115-05-055-SP001
8

9 The proposed abstract will be included in a Partial Catalog of Water Rights created
10 pursuant to §15 of the Rules for Proceedings Before the Special Master.
11

12
13
14 
15 Susan Ward Harris
16 Special Master
17

18
19 The original of the foregoing was delivered to
20 the Clerk of the Maricopa County Superior
21 Court on January 11, 2021, for filing and
22 distributing a copy to all persons listed on the
23 Court approved mailing list for this contested
24 case.
25
26
27
28

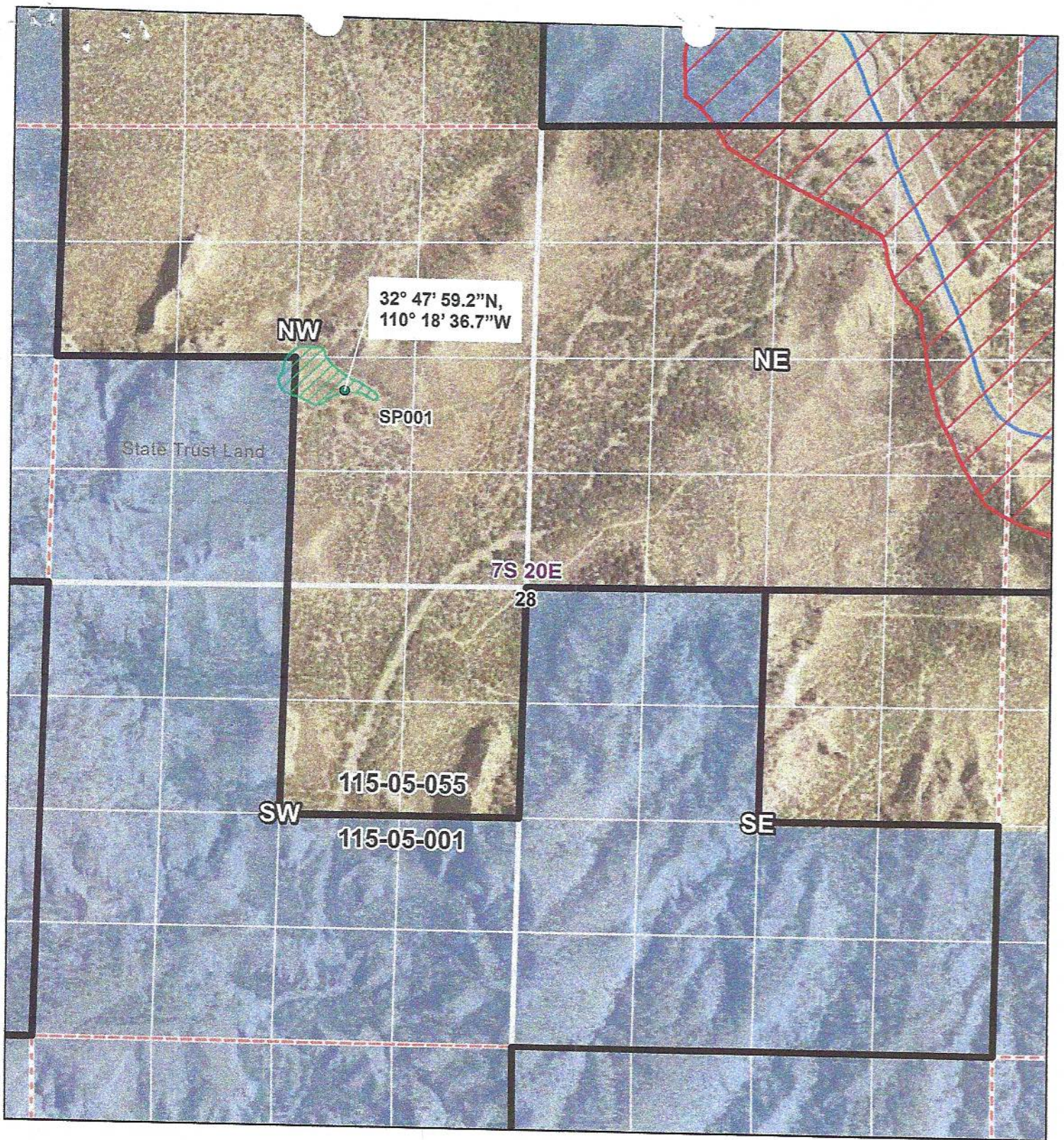
1
2
3
4
5
6
7
8
9
10
11
12
13
14
15
16
17
18
19
20
21
22
23
24
25
26
27
28

APPENDIX A


Proposed Abstract of Water Right

San Pedro Watershed

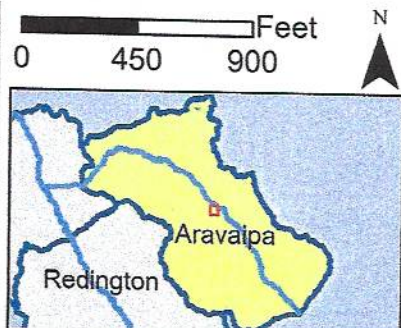
Attribute	Proposed Abstract of Water Right
1. Proposed Water Right No.:	115-05-055-SP001
2. Owner of Water Right:	Matthew O. and Anna M. Magoffin, trustees of the Magoffin Family Trust
3. Landowner:	Matthew O. and Anna M. Magoffin, trustees of the Magoffin Family Trust
4. Statement of Claimant No.(s):	39-12022
5. Statement of Claimant Name(s):	Matthew O. and Anna M. Magoffin, trustees of the Magoffin Family Trust
6. Lessee or Permittee:	n/a
7. Basis of Right:	33-87761
8. Beneficial Use:	Stock watering from a stock pond
9. Priority Date:	February 10, 1983
10. Quantity:	4.30 acre feet annually with continuous fill
11. Place of Use:	SENE 28 T07S R20E of the Gila and Salt River Base and Meridian, Graham County, Arizona See attached map
12. Point of Diversion:	NW 28 T07S R20E of the Gila and Salt River Base and Meridian, Graham County, Arizona
13. Source of Water:	Surface Water: San Pedro River
14. Name of Facility:	Frog Pond



In re Kaibab Industries - Stock
 Contested Case W1-11-3374
 Watershed File Report
 115-05-055
 Section 28 T07S R20E



ADWR June 2020



Legend	
	SP - Stockpond
	Section
	WFR Boundary
	Subflow Zone
	Aravaipa Creek
	QQQ
	Q
	State Trust Land

Data sources include: Land ownership acquired April 2019 from the Arizona State Land Department. NAIP 2017.