

1 John B. Weldon, Jr., 003701  
2 Mark A. McGinnis, 013958  
3 Michael K. Foy, 032736  
4 **SALMON, LEWIS & WELDON, P.L.C.**  
5 2850 East Camelback Road, Suite 200  
6 Phoenix, Arizona 85016  
7 (602) 801-9060  
8 [jbw@slwplc.com](mailto:jbw@slwplc.com)  
9 [mam@slwplc.com](mailto:mam@slwplc.com)  
10 [mkf@slwplc.com](mailto:mkf@slwplc.com)

11 *Attorneys for Salt River Project Agricultural*  
12 *Improvement and Power District and Salt River*  
13 *Valley Water Users' Association*

14 **IN THE SUPERIOR COURT OF THE STATE OF ARIZONA**  
15 **IN AND FOR THE COUNTY OF MARICOPA**

16 IN RE: THE GENERAL  
17 ADJUDICATION OF ALL RIGHTS  
18 TO USE WATER IN THE GILA  
19 RIVER SYSTEM AND SOURCE

No. W-1 (Salt)  
No. W-2 (Verde)  
No. W-3 (Upper Gila)  
No. W-4 (San Pedro)

Contested Case W1-11-3107  
(Consolidated)

**ORDER ON MOTION FOR  
APPROVAL OF STIPULATION,  
WITHDRAWAL OF OBJECTIONS,  
AND PROPOSED WATER RIGHT  
ABSTRACT FOR WFR 114-04-BAB-  
007**

(Assigned to the Hon. Mark H. Brain)

(Referred to Special Master Susan Ward  
Harris)

22 Contested Case Name: *In re Paul L. Sale Investment Company.*

23 HSR Involved: San Pedro River Watershed Hydrographic Survey Report.

24 Descriptive Summary: The Special Master approves a proposed abstract of water right  
25 relating to Watershed File Report 114-04-BAB-007.

26 Statement of Claimant Nos.: (SRP) 39-05-50053 through -50055; 39-07-1040, -1041,  
27 -1206, -1207, -1998, -11951 through -11955; 39-11-1976, -1977, -1978, -2217, -2219  
through -2223, -2225, -4844 through -4846, -17557; 39-L8-35152, -35157, -35158,  
-35212, -35213, -35216 through -35218, -132301 through -132309, and -133295.

1 Date of Filing: *April 13*, 2022.

2 Number of Pages: 2 + 4 (attachments) = 6 (total).

3  
4 The Court having reviewed the Motion for Approval of Stipulation, Withdrawal of  
5 Objections, and Proposed Water Right Abstract for WFR 114-04-BAB-007 ("Stipulation")  
6 and good cause appearing therefor, IT IS ORDERED:


7 1. The proposed water right abstract and map attached hereto as Exhibit 1 are  
8 approved. The abstract and map shall be included in a Catalog of Proposed Water Rights  
9 created pursuant to Section 15 of the Rules for Proceedings Before the Special Master.

10 2. The Parties' objections to WFR 114-04-BAB-007 are withdrawn.

11 3. SRPAIPD's claims relating to PWRs SR006 through SR011 and SR015 through  
12 SR017 in WFR 114-04-BAB-007 are withdrawn.


13 4. Nothing in this Stipulation shall be used as precedent in any other contested  
14 case in the Adjudication proceedings. The Parties do not waive but expressly preserve all of  
15 their objections to Watershed File Reports other than WFR 114-04-BAB-007.

16 DATED this *13<sup>th</sup>* day of *April*, 2022.

17  
18   
19 \_\_\_\_\_

Susan Ward Harris  
Special Master

20 ORIGINAL of the foregoing delivered  
21 this *13* day of *April*, 2022 for  
22 filing and distribution to all persons appearing on  
23 the Court-approved mailing list in Case No.  
24 W1-11-3107 (consolidated).

25   
26 \_\_\_\_\_

# **Exhibit 1**

**Abstract of Water Right**  
**San Pedro Watershed**  
*(San Pedro River Preserve – South Tract)*

<b>1. Proposed Water Right No:</b>	114-04-BAB-007-IR001 <sup>1</sup>
<b>2. Owner of Water Right:</b>	Salt River Project Agricultural Improvement and Power District
<b>3. Landowner:</b>	Salt River Project Agricultural Improvement and Power District
<b>4. Statement of Claimant No.(s):</b>	39-002217 39-002219 39-002220 39-002221 39-002222 39-002225
<b>5. Statement of Claimant Name(s):</b>	Salt River Project Agricultural Improvement and Power District
<b>6. Lessee or Permittee:</b>	None
<b>7. Basis of Right:</b>	36-064312 10-1101313.11 O-110 O-124 33-80712 33-80715 33-80716 33-80717 33-80718 33-80719 33-80720
<b>8. Beneficial Use:</b>	Irrigation
<b>9. Priority Date:</b>	02/01/1878
<b>10. Quantity:</b>	2,468.4 AFA (157.22 acres); Maximum Diversion Rate of 24.18 CFS (10,850 gpm)
<b>11. Place of Use:</b>	NE ¼ NW ¼ & NW ¼ NW ¼ & SW ¼ NW ¼ & SE ¼ NW ¼ & NE ¼ SW ¼ & NE ¼ SE ¼ & NW ¼ SE ¼ & SW ¼ SE ¼ & SE ¼ SE ¼ Section 06 T06S R16E; and

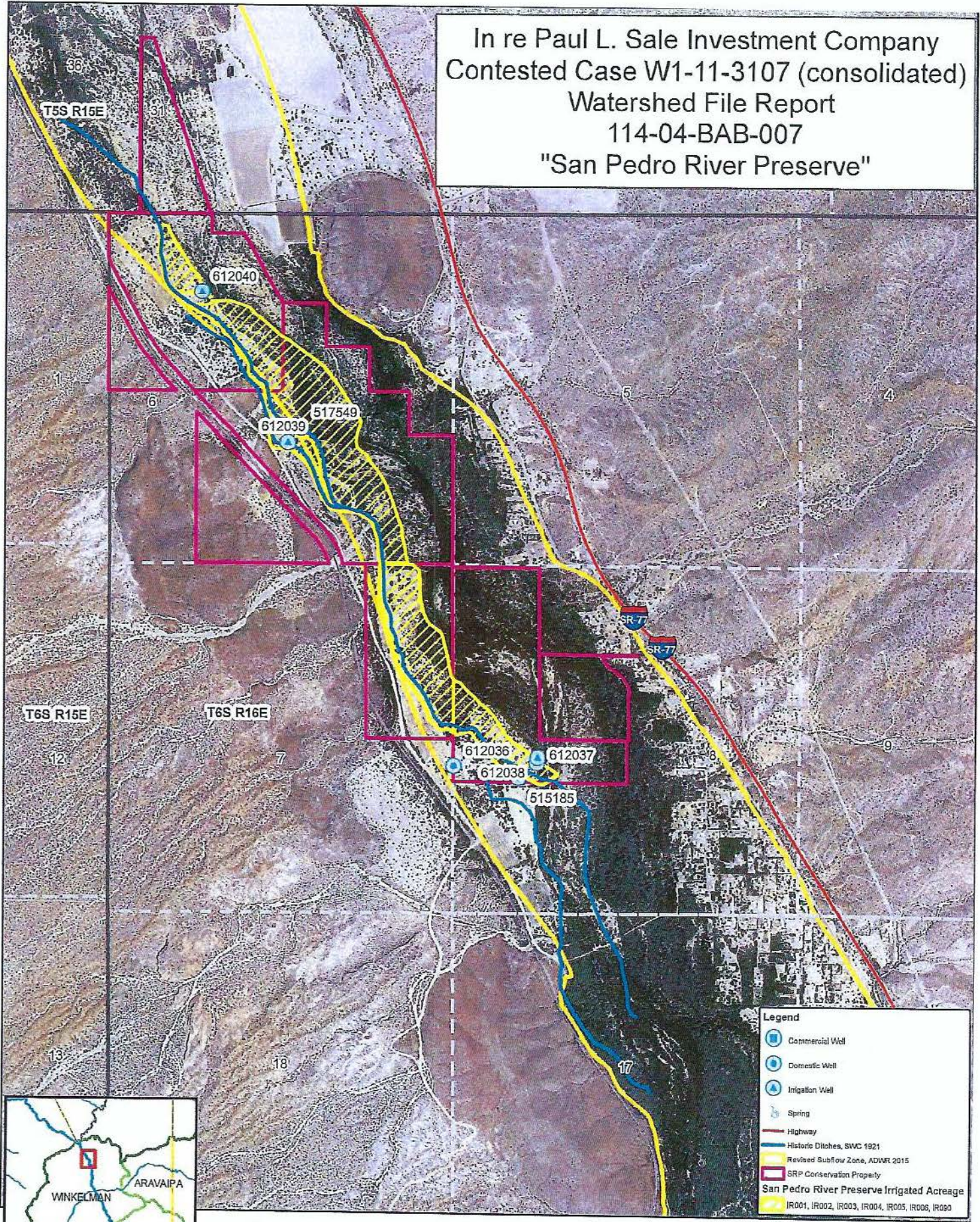
<sup>1</sup> The notice of appropriation and old rights include historic water uses described as IR001, IR002, IR003, IR004, IR005, IR006, and IR090 by ADWR in this WFR. Therefore, this abstract of water right includes water uses collectively described in PWRs IR001, IR002, IR003, IR004, IR005, IR006, and IR090. These parcels are part of one contiguous property.

	NE ¼ NE ¼ & SE ¼ NE ¼ Section 07 T06S R16E; and SW ¼ NW ¼ & NE ¼ SW ¼ & NW ¼ SW ¼ Section 08 T06S R16E of the Gila and Salt River Base and Meridian, Pinal County, Arizona
<b>12. Point of Diversion:</b>	<p>55-612036:</p> <ul style="list-style-type: none"> <li>NW ¼ NW ¼ SW ¼ Section 08 T06S R16E of the Gila and Salt River Base and Meridian, Pinal County, Arizona (32°55'27.06", -110°44'28.75")</li> </ul> <p>55-612037:</p> <ul style="list-style-type: none"> <li>NW ¼ NE ¼ SW ¼ Section 08 T06S R16E of the Gila and Salt River Base and Meridian, Pinal County, Arizona (32°55'28.48", -110°44'15.87")</li> </ul> <p>55-612038:</p> <ul style="list-style-type: none"> <li>NW ¼ NE ¼ SW ¼ Section 08 T06S R16E of the Gila and Salt River Base and Meridian, Pinal County, Arizona (32°55'27.72", -110°44'16.02")</li> </ul> <p>55-612039:</p> <ul style="list-style-type: none"> <li>SW ¼ NW ¼ SE ¼ Section 06 T06S R16E of the Gila and Salt River Base and Meridian, Pinal County, Arizona (32°56'15.17", -110°44'58.18")</li> </ul> <p>55-612040:</p> <ul style="list-style-type: none"> <li>SW ¼ NE ¼ NW ¼ Section 06 T06S R16E of the Gila and Salt River Base and Meridian, Pinal County, Arizona (32°56'37.84", -110°45'13.46")</li> </ul> <p>55-517549:</p> <ul style="list-style-type: none"> <li>SW ¼ NW ¼ SE ¼ Section 06 T06S R16E of the Gila and Salt River Base and Meridian, Pinal County, Arizona (32°56'16.97", -110°44'56.10")</li> </ul> <p>55-515185:</p> <ul style="list-style-type: none"> <li>SW ¼ NE ¼ SW ¼ Section 08 T06S R16E of the Gila and Salt River Base and Meridian, Pinal County, Arizona (32°55'25.39", -110°44'17.08")</li> </ul> <p>See attached map.</p>
<b>13. Source of Water:</b>	Subflow from the San Pedro River
<b>14. Name of Facility:</b>	N/A

### Additional Information

--

In re Paul L. Sale Investment Company  
 Contested Case W1-11-3107 (consolidated)  
 Watershed File Report  
 114-04-BAB-007  
 "San Pedro River Preserve"



- Legend**
- Commercial Well
  - Domestic Well
  - Irrigation Well
  - Spring
  - Highway
  - Historic Ditches, SWC 1921
  - Revised Subflow Zone, ADWR 2015
  - SRP Conservation Property
  - San Pedro River Preserve Irrigated Acreage
  - IR001, IR002, IR003, IR004, IR005, IR006, IR009

