

1  
2  
3  
4  
5  
6  
7  
8  
9  
10  
11  
12  
13  
14  
15  
16  
17  
18  
19  
20  
21  
22  
23  
24  
25  
26  
27

IN THE SUPERIOR COURT OF THE STATE OF ARIZONA  
IN AND FOR THE COUNTY OF MARICOPA

IN RE THE GENERAL ADJUDICATION  
OF ALL RIGHTS TO USE WATER IN THE  
GILA RIVER SYSTEM AND SOURCE

Case No.: W-1, W-2, W-3, W-4  
(Consolidated)  
Contested Case No. W1-11-2401  
ORDER APPROVING PROPOSED  
WATER RIGHT ABSTRACTS

CONTESTED CASE NAME: *In re Mercer Group of Cases*  
HSR INVOLVED: San Pedro River Watershed Hydrographic Survey Report.  
DESCRIPTIVE SUMMARY: Two proposed abstracts based on Watershed File Report No.  
113-08-050 approved.  
NUMBER OF PAGES: 7  
DATE OF FILING: February 22, 2021

On January 25, 2021, the Arizona State Land Department filed suggested corrections to  
proposed abstracts prepared for the *de minimis* potential water rights identified in Watershed File  
Report No. 113-08-050.

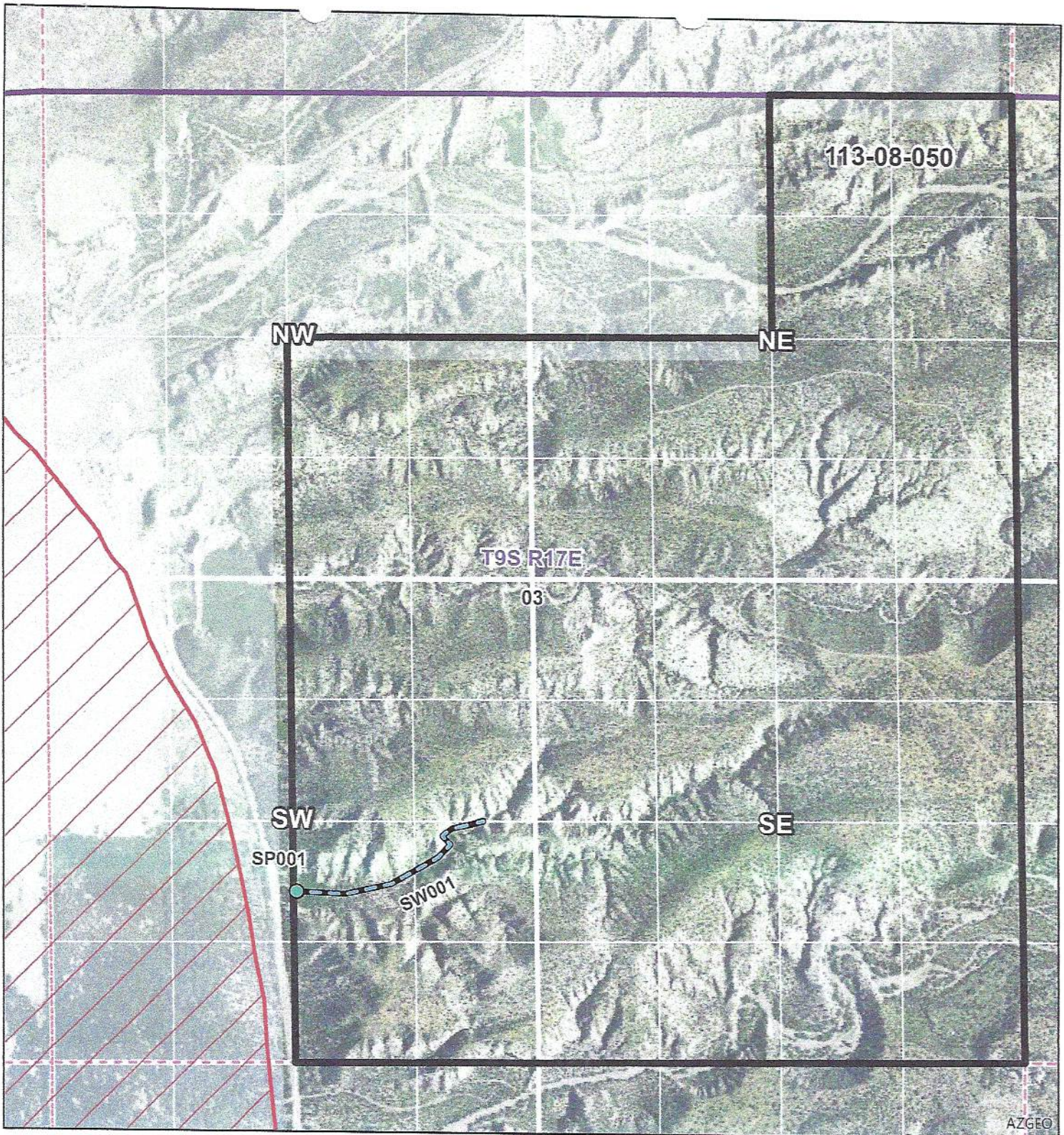


1  
2  
3  
4  
5  
6  
7  
8  
9  
10  
11  
12  
13  
14  
15  
16  
17  
18  
19  
20  
21  
22  
23  
24  
25  
26  
27  
28


# APPENDIX A

**Proposed Abstract of Water Right  
San Pedro Watershed**

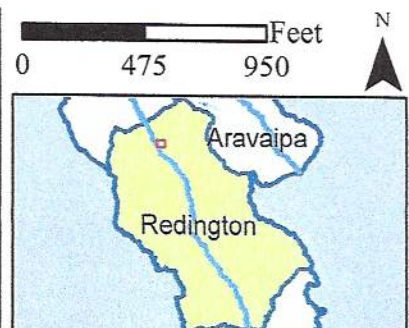
Attribute	Proposed Abstract of Water Right
<b>1. Proposed Water Right No.:</b>	113-08-050-SP001
<b>2. Owner of Water Right:</b>	State of Arizona - Arizona State Land Department
<b>3. Landowner:</b>	State of Arizona – Arizona State Land Department
<b>4. Statement of Claimant No.(s):</b>	39-13904
<b>5. Statement of Claimant Name(s):</b>	Arizona State Land Department
<b>6. Lessee or Permittee:</b>	Sombrero Butte Cattle, LLC
<b>7. Basis of Right:</b>	38-94519
<b>8. Beneficial Use:</b>	Stock watering from a stock Pond
<b>9. Priority Date:</b>	01/01/1968
<b>10. Quantity:</b>	Not to exceed ( $\leq$ ) 4 acre feet annually with continuous fill
<b>11. Place of Use:</b>	NWSESW section 03 T09S R17E of the Gila and Salt River Base and Meridian (See attached map)
<b>12. Point of Diversion:</b>	NWSESW section 03 T09S R17E of the Gila and Salt River Base and Meridian
<b>13. Source of Water:</b>	Road Wash tributary to San Pedro River
<b>14. Name of Facility:</b>	Road Dam



**In re Mercer Group of Cases**  
 Contested Case W1-11-2401  
 Watershed File Report  
 113-08-050  
 Section 3 T09S R17E



**ADWR August 2020**

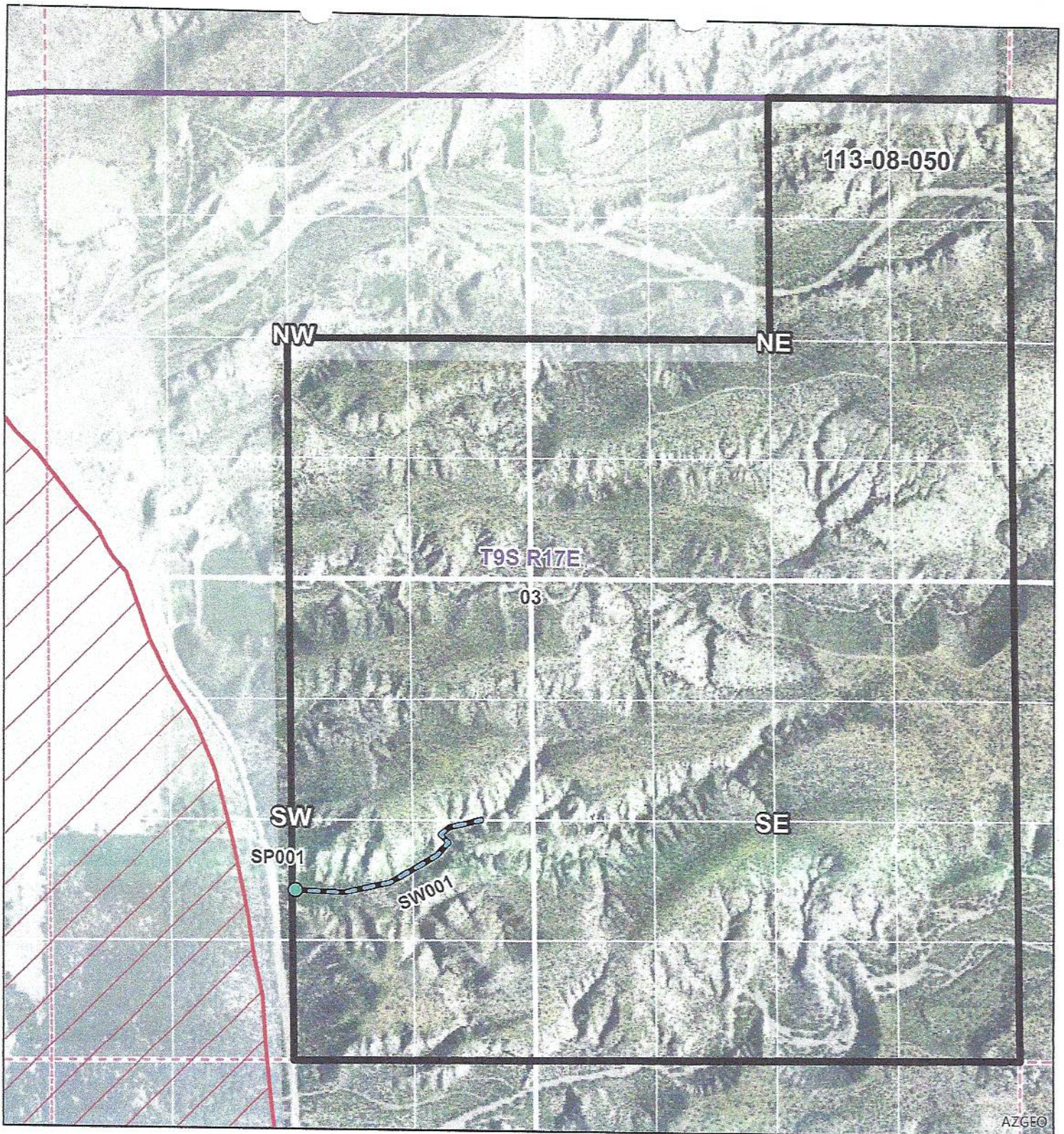


Legend	
	SP - Stockpond
	SW - Streamside use
	Subflow zone
	WFR Boundary
	Township
	Section
	Q
	QQQ
	Private Land

Data sources include: Land ownership acquired April 2019 from the Arizona State Land Department. NAIP 2017.

**Proposed Abstract of Water Right  
San Pedro Watershed**

Attribute	Proposed Abstract of Water Right
<b>1. Proposed Water Right No.:</b>	113-08-050-SW001
<b>2. Owner of Water Right:</b>	State of Arizona - Arizona State Land Department
<b>3. Landowner:</b>	State of Arizona - Arizona State Land Department
<b>4. Statement of Claimant No.(s):</b>	39-13904
<b>5. Statement of Claimant Name(s):</b>	Arizona State Land Department
<b>6. Lessee or Permittee:</b>	Sombrero Butte Cattle, LLC
<b>7. Basis of Right:</b>	36-100051
<b>8. Beneficial Use:</b>	Stock and wildlife watering
<b>9. Priority Date:</b>	12/31/1884
<b>10. Quantity:</b>	Reasonable Use
<b>11. Place of Use:</b>	SESW section 03 T09S R17E of the Gila and Salt River Base and Meridian (See attached map)
<b>12. Point of Diversion:</b>	SESW section 03 T09S R17E of the Gila and Salt River Base and Meridian
<b>13. Source of Water:</b>	Road Wash



AZGEO

***In re Mercer Group of Cases***

Contested Case W1-11-2401

Watershed File Report

113-08-050

Section 3 T09S R17E



ADWR August 2020



**Legend**

- SP - Stockpond
- SW - Streamside use
- Subflow zone
- WFR Boundary
- Township
- Section
- Q
- QQQ
- Private Land

Data sources include: Land ownership acquired April 2019 from the Arizona State Land Department. NAIP 2017.