

1
2
3
4
5
6
7
8
9
10
11
12
13
14
15
16
17
18
19
20
21
22
23
24
25
26
27

IN THE SUPERIOR COURT OF THE STATE OF ARIZONA
IN AND FOR THE COUNTY OF MARICOPA

IN RE THE GENERAL ADJUDICATION
OF ALL RIGHTS TO USE WATER IN THE
GILA RIVER SYSTEM AND SOURCE

Case No.: W-1, W-2, W-3, W-4
(Consolidated)
Contested Case No. W1-11-2401
ORDER APPROVING PROPOSED
WATER RIGHT ABSTRACTS

CONTESTED CASE NAME: *In re Mercer Group of Cases*
HSR INVOLVED: San Pedro River Watershed Hydrographic Survey Report.
DESCRIPTIVE SUMMARY: One proposed abstract based on Watershed File Report No.
115-05-032 approved.
NUMBER OF PAGES: 5
DATE OF FILING: February 22, 2021


On January 25, 2021, the Arizona State Land Department and the San Carlos Apache
Tribe filed suggested corrections to the proposed abstract prepared for the *de minimis* potential
water right identified in Watershed File Report No. 115-05-032.

1
2
3
4
5
6
7
8
9
10
11
12
13
14
15
16
17
18
19
20
21
22
23
24
25
26
27
28

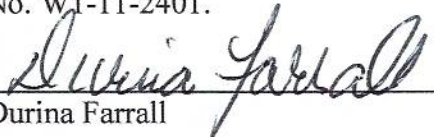
IT IS ORDERED approving the following proposed water right abstract attached as Appendix A.

115-05-032-SW001

The abstract will be included in a Catalog of Proposed Water Rights created pursuant to §15 of the Rules for Proceeding before the Special Master.


Susan Ward Harris
Special Master

The original of the foregoing was delivered to the Clerk of the Maricopa County Superior Court on February 22, 2020 for filing and distributing a copy to all persons listed on the Court approved mailing list for Contested Case No. W1-11-2401.

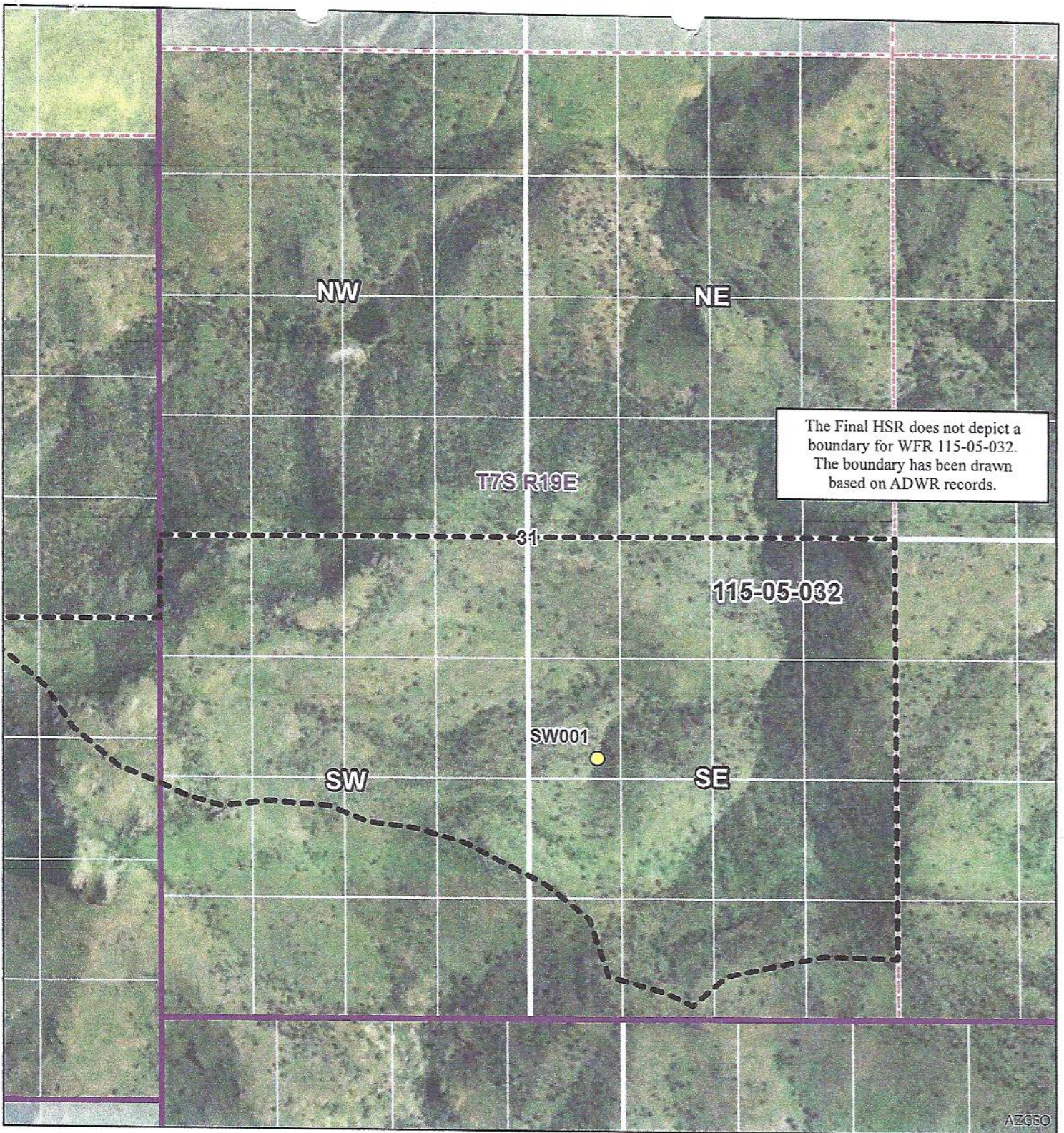

Durina Farrall

1
2
3
4
5
6
7
8
9
10
11
12
13
14
15
16
17
18
19
20
21
22
23
24
25
26
27
28

APPENDIX A

**Proposed Abstract of Water Right
San Pedro Watershed**

Attribute	Proposed Abstract of Water Right
1. Proposed Water Right No.:	115-05-032-SW001
2. Owner of Water Right:	State of Arizona – Arizona State Land Department
3. Landowner:	State of Arizona – Arizona State Land Department
4. Statement of Claimant No.:	39-7013
5. Statement of Claimant Name:	Arizona State Land Department
6. Lessee or Permittee:	Sombrero Butte Cattle, LLC
7. Basis of Right:	36-5053
8. Beneficial Use:	Stock and wildlife watering
9. Priority Date:	12/31/1884
10. Quantity:	Reasonable Use
11. Place of Use:	SWNWSE section 31 T07S R19E of the Gila and Salt River Base and Meridian
12. Point of Diversion:	SWNWSE section 31 T07S R19E of the Gila and Salt River Base and Meridian
13. Source of Water:	Over the Rim Spring




In re Mercer Group of Cases

Contested Case W1-11-2401
 Watershed File Report
 115-05-032

Section 31 T07S R19E



ADWR August 2020



Legend

- SW - Spring
- WFR Boundary
- Township
- Section
- Q
- QQQ
- Private Land
- BLM

Data sources include: Land ownership acquired April 2019 from the Arizona State Land Department. NAIP 2017.