

1
2
3
4
5
6
7
8
9
10
11
12
13
14
15
16
17
18
19
20
21
22
23
24
25
26
27
28

IN THE SUPERIOR COURT OF THE STATE OF ARIZONA
IN AND FOR THE COUNTY OF MARICOPA

IN RE THE GENERAL ADJUDICATION
OF ALL RIGHTS TO USE WATER IN THE
GILA RIVER SYSTEM AND SOURCE

W-1 (Salt)
W-2 (Verde)
W-3 (Upper Gila)
W-4 (San Pedro)
(Consolidated)

Contested Case No. **W1-11-2666**

**ORDER APPROVING
PROPOSED WATER RIGHT
ABSTRACTS**

CONTESTED CASE NAME: *ASLD – Estate of Hope I. Jones.*

HSR INVOLVED: San Pedro River Watershed Hydrographic Survey Report.

DESCRIPTIVE SUMMARY: The Special Master approves two abstracts for proposed water rights and directs that they be added to the water catalog.

NUMBER OF PAGES: 11

DATE OF FILING: January 19, 2021

On January 14, 2021, Salt River Project Agricultural Improvement and Power District and Salt River Valley Water Users’ Association and the San Carlos Apache Tribe submitted suggested corrections to proposed abstracts distributed on September 30, 2020.

1 **IT IS ORDERED** approving the four proposed water right abstracts attached as
2 Appendix A for *de minimis* stockpond and stock watering uses identified in Watershed File
3 Report 115-06-004.


4 113-12-001-SP001

5 113-12-001-SP002

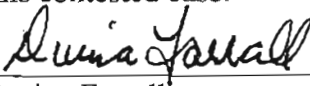
6 113-12-001-SP003

7 113-12-001-SW002

8 The proposed abstracts will be included in a Partial Catalog of Water Rights created
9 pursuant to §15 of the Rules for Proceedings before the Special Master.

10
11
12 
13 Susan Ward Harris
Special Master

14
15 The original of the foregoing was delivered
16 to the Clerk of the Maricopa County
17 Superior Court on January 19, 2021, for
18 filing and distributing a copy to all persons
19 listed on the Court approved mailing list for
20 this contested case.


21
22
23
24
25
26
27
28 
Durina Farrall

1
2
3
4
5
6
7
8
9
10
11
12
13
14
15
16
17
18
19
20
21
22
23
24
25
26
27
28


APPENDIX A

**Proposed Abstract of Water Right
San Pedro Watershed**

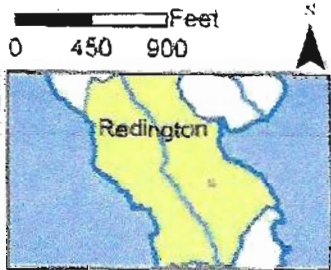
Attribute	Proposed Abstract of Water Right
1. Proposed Water Right No.:	113-12-001-SP001
2. Owner of Water Right:	State of Arizona-Arizona State Land Department
3. Landowner:	State of Arizona-Arizona State Land Department
4. Statement of Claimant Nos.:	39-0616 39-7268
5. Statement of Claimant Name:	C-Spear LLC Arizona State Land Department
6. Lessee or Permittee:	C-Spear LLC
7. Basis of Right:	36-0004756 38-0012064 38-0094273
8. Beneficial Use:	Stock watering from a stock pond
9. Priority Date:	07/31/1935
10. Quantity:	Not to exceed (\geq) 4 ac-ft with continuous fill
11. Place of Use:	NWSENE sec. 16 T12S R20E of the Gila and Salt River Base and Meridian, Graham County, Arizona (See Map: Section 16 T12S R20E)
12. Point of Diversion:	NWSENE sec. 16 T12S R20E of the Gila and Salt River Base and Meridian, Graham County, Arizona (See Map: Section 16 T12S R20E)
13. Source of Water:	Surface Water San Pedro River
14. Name of Facility:	Bradberry Tank



In re ASLD-Estate of Hope L. Jones
 Contested Case W1-11-2666
 Watershed File Report
 113-12-011
 Section 16 T12S R20E



ADWR August 2020





Legend	
SP-Stockpond	Township
Bureau of Land Mgmt.	Section
Private Land	Q
WFR Boundary	QQQ

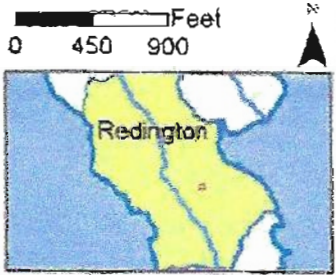
Data sources include: Land ownership acquired April 2019 from the Arizona State Land Department, NGLP 2017

**Proposed Abstract of Water Right
San Pedro Watershed**

Attribute	Proposed Abstract of Water Right
1. Proposed Water Right No.:	113-12-001-SP002
2. Owner of Water Right:	State of Arizona-Arizona State Land Department
3. Landowner:	State of Arizona-Arizona State Land Department
4. Statement of Claimant No.:	39-0000609 39-0007269
5. Statement of Claimant Name:	C-Spear LLC Arizona State Land Department
6. Lessee or Permittee:	C-Spear LLC
7. Basis of Right:	36-0004755 38-0012071 38-0094274
8. Beneficial Use:	Stock watering from a stock pond
9. Priority Date:	05/25/1970
10. Quantity:	Not to exceed (\geq) 4 ac-ft with continuous fill
11. Place of Use:	NESE sec. 18 T12S R20E of the Gila and Salt River Base and Meridian, Graham County, Arizona (See Map: Section 18 T12S R20E)
12. Point of Diversion:	NESE sec. 18 T12S R20E of the Gila and Salt River Base and Meridian, Graham County, Arizona (See Map: Section 18 T12S R20E)
13. Source of Water	Surface Water San Pedro River
14. Name of Facility:	Miller Tank



In re ASLD-Estate of Hope I. Jones
 Contested Case W1-11-2666
 Watershed File Report
 113-12-011
 Section 18 T12S R20E

 ADWR August 2020



Legend	
SP-Stockpond	Section
Bureau of Land Mgmt.	Township
Private Land	Q
WFR Boundary	QQQ


Data sources include: Land ownership acquired April 2019 from the Alaska State Land Department, NAIP 2017

**Proposed Abstract of Water Right
San Pedro Watershed**

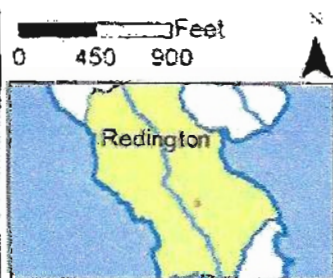
Attribute	Proposed Abstract of Water Right
1. Proposed Water Right No.:	I13-12-001-SP003
2. Owner of Water Right:	State of Arizona -State Land Department
3. Landowner:	State of Arizona -State Land Department
4. Statement of Claimant No.:	39-0000612 39-0007267
5. Statement of Claimant Name:	C-Spear LLC Arizona State Land Department
6. Lessee or Permittee:	C-Spear LLC
7. Basis of Right:	38-0012068 38-0094272
8. Beneficial Use:	Stock watering from a stock pond
9. Priority Date:	07/01/1965
10. Quantity:	Not to exceed (\geq) 4 ac-ft with continuous fill
11. Place of Use:	NESENW sec. 26 T12S R19E of the Gila and Salt River Base and Meridian, Graham County, Arizona (See Map: Section 26 T12S R19E)
12. Point of Diversion:	NESENW sec. 26 T12S R19E of the Gila and Salt River Base and Meridian, Graham County, Arizona (See Map: Section 26 T12S R19E)
13. Source of Water	Surface Water San Pedro River
14. Name of Facility:	Mesa Tank











In re ASLD-Estate of Hope I. Jones
 Contested Case W1-11-2666
 Watershed File Report
 113-12-011
 Section 26 T12S R19E



ADWR August 2020




Legend	
	SP-Stockpond
	SW-Streamside
	Bureau of Land Mgmt.
	WFR Boundary
	Township
	Section
	Q
	QQQ


Data sources include: Land ownership acquired April 2019 from the Arkansas State Land Department NALP 2017

**Proposed Abstract of Water Right
San Pedro Watershed**

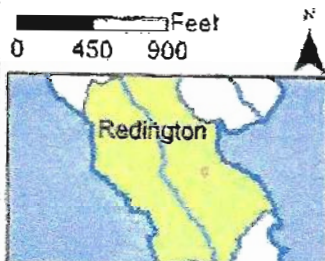
Attribute	Proposed Abstract of Water Right
1. Proposed Water Right No.:	113-12-001-SW002
2. Owner of Water Right:	State of Arizona -State Land Department
3. Landowner:	State of Arizona -State Land Department
4. Statement of Claimant No.:	39-0013953
5. Statement of Claimant Name:	State of Arizona -State Land Department
6. Lessee or Permittee:	
7. Basis of Right:	36-0101665
8. Beneficial Use:	Stockwatering and wildlife
9. Priority Date:	12/31/1884
10. Quantity:	Reasonable use
11. Place of Use:	NE sec. 32 T11S R20E NW sec. 32 T11S R20E SW sec. 32 T11S R20E of the Gila and Salt River Base and Meridian, Graham County, Arizona (See Map: Section 32 T11S R20E, 32 T11S R20E and 32 T11S R20E)
12. Point of Diversion:	NE sec. 32 T11S R20E NW sec. 32 T11S R20E SW sec. 32 T11S R20E of the Gila and Salt River Base and Meridian, Graham County, Arizona (See Map: Section 32 T11S R20E, 32 T11S R20E and 32 T11S R20E)
13. Source of Water	Redfield Canyon



In re ASLD-Estate of Hope I. Jones
 Contested Case W1-11-2666
 Watershed File Report
 113-12-011
 Section 32 T11S R20E



ADWR August 2020



Legend	
SW-Springs	Township
SW-Streamside	Section
Bureau of Land Mgmt.	Q
WFR Boundary	QQQ

Data sources include: Land ownership acquired April 2019 from the Arizona State Land Department. NAJP 2017