

1 **MARK BRNOVICH**
Attorney General
2 (Firm State Bar No. 14000)
3 David F. Jacobs, SBA #018807
4 Carrie J. Brennan, SBA #018250
5 Kevin P. Crestin, SBA #033341
Assistant Attorneys General
6 Natural Resources Section
7 2005 N. Central Avenue
8 Phoenix, Arizona 85004
9 Telephone: 602.542.7782
10 Fax: 602.542.4084
11 NaturalResources@azag.gov

12 Attorneys for Arizona Game and Fish Commission

13 **SUPERIOR COURT OF ARIZONA**
14 **COUNTY OF MARICOPA**

15 IN RE THE GENERAL
16 ADJUDICATION OF ALL RIGHTS
17 TO USE WATER IN THE GILA
18 RIVER SYSTEM AND SOURCE

Contested Case No. W1-11-3207
Case No.: W-1, W-2, W-3, W-4
(Consolidated)(Gila)

**ORDER ON STIPULATION,
WITHDRAWAL OF OBJECTIONS, AND
REQUEST TO APPROVE ABSTRACTS**

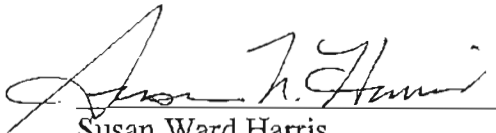
19	CONTESTED CASE NAME:	<i>In re John and Mary Lou Smith</i>
20	HSR INVOLVED:	San Pedro River Watershed Hydrographic Survey 21 Report
22	DESCRIPTIVE SUMMARY:	Order on Stipulation, Withdrawal of Objections, and 23 Request to Approve Abstracts.
24	NUMBER OF PAGES:	2 (plus exhibit)

1 The Court, having reviewed the Stipulation, Withdrawal of Objections, and
2 Request that the Special Master Approve Proposed Water Right Abstracts for Watershed
3 File Reports 114-04-CAA-001, 114-04-CAA-002, 114-04-CAD-001, and for good cause
4 appearing;

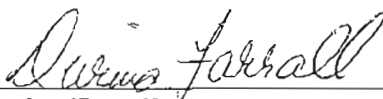
5 IT IS HEREBY ORDERED approving the water right abstracts attached hereto as
6 Exhibit A. The abstracts will be included in the Catalog of Proposed Water Rights
7 created pursuant to §15 of the Rules for Proceedings before the Special Master.

8 The objections to WFRs 114-04-CAA-001, 114-04-CAA-002 and 114-04-CAD-
9 001 are withdrawn without precedent in any other contested case in the Adjudication
10 proceedings and preserving all objections to Watershed File Reports other than WFRs
11 114-04-CAA-001, 114-04-CAA-002, and 114-04-CAD-001.

12
13
14 DATED: October 20, 2020


Susan Ward Harris
Special Master

15
16
17 The original of the foregoing was delivered
18 to the Clerk of the Maricopa County
19 Superior Court on October 20, 2020 for
20 filing and distributing a copy to all persons
21 listed on the Court approved mailing list for
22 Contested Case No. W1-11-3207.

23 
24 Durina Farrall

25
26 8998884

Exhibit “A”

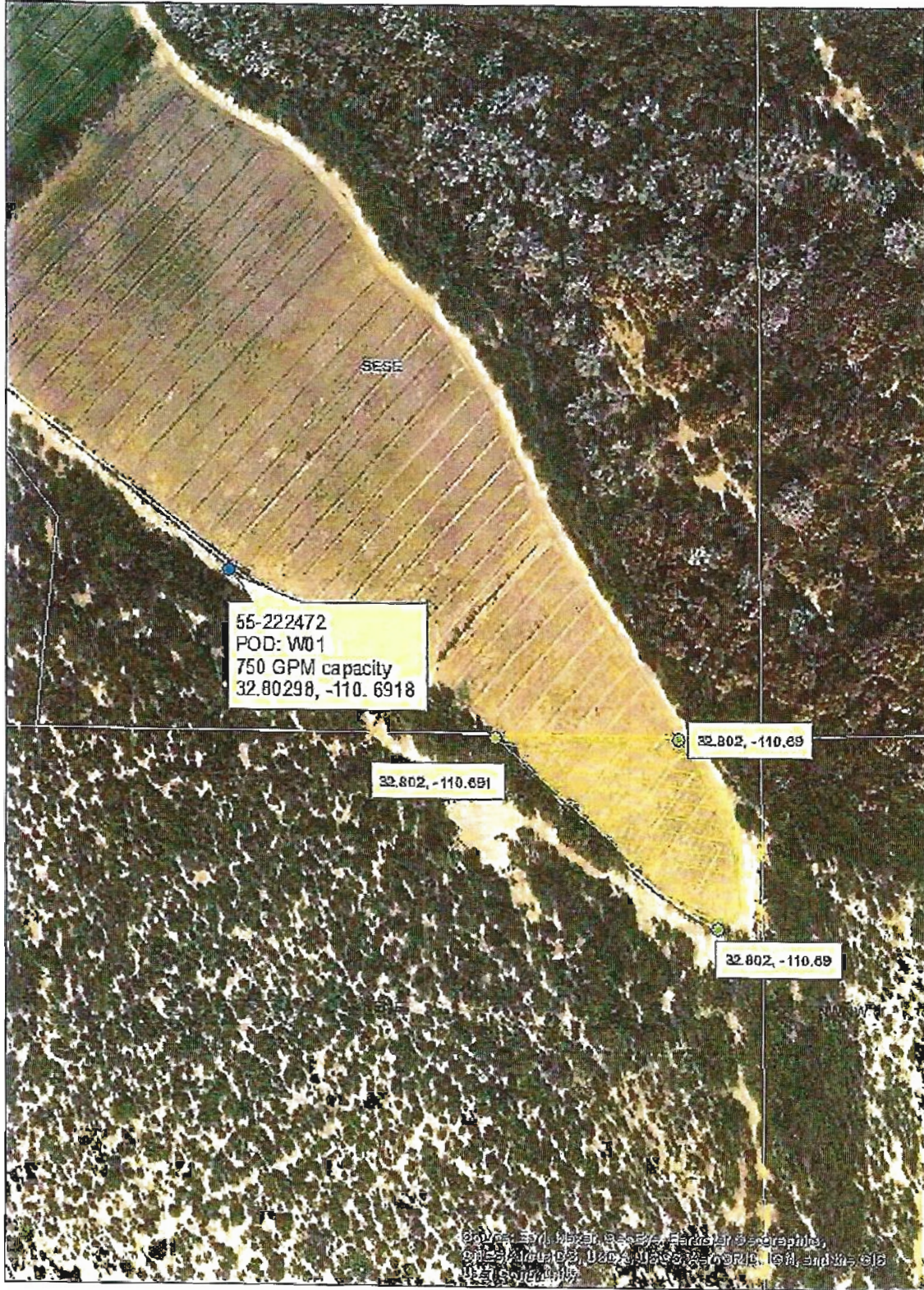
Abstract of Water Right San Pedro Watershed

1. Proposed Water Right No:	114-04-CAD-001 IR01
2. Owner of Water Right:	Arizona Game and Fish Commission
3. Landowner:	Arizona State Land Department
4. Statement of Claimant No.(s):	39-2962
5. Statement of Claimant Name(s):	Arizona Game and Fish Commission
6. Lessee or Permittee:	Arizona Game and Fish Commission
7. Basis of Right:	36-0048159
8. Beneficial Use:	Irrigation
9. Priority Date:	4/17/1886
10. Quantity:	11.10 AFA (1.5 acres) (750 GPM)
11. Place of Use:	NENENE27 070S 160E (see attached map)
12. Point of Diversion:	W01 (55-222472) – SESESE22 070S160E (750 GPM)
13. Source of Water:	Subflow of the San Pedro River
14. Name of Facility:	NA

Additional Information

Arizona Game and Fish Commission leases property from Arizona State Land Department.

114-04-CAD-001



0.035 0.0175 0 0.035 Miles



Map updated 8/27/20
by AGFD-WMHB



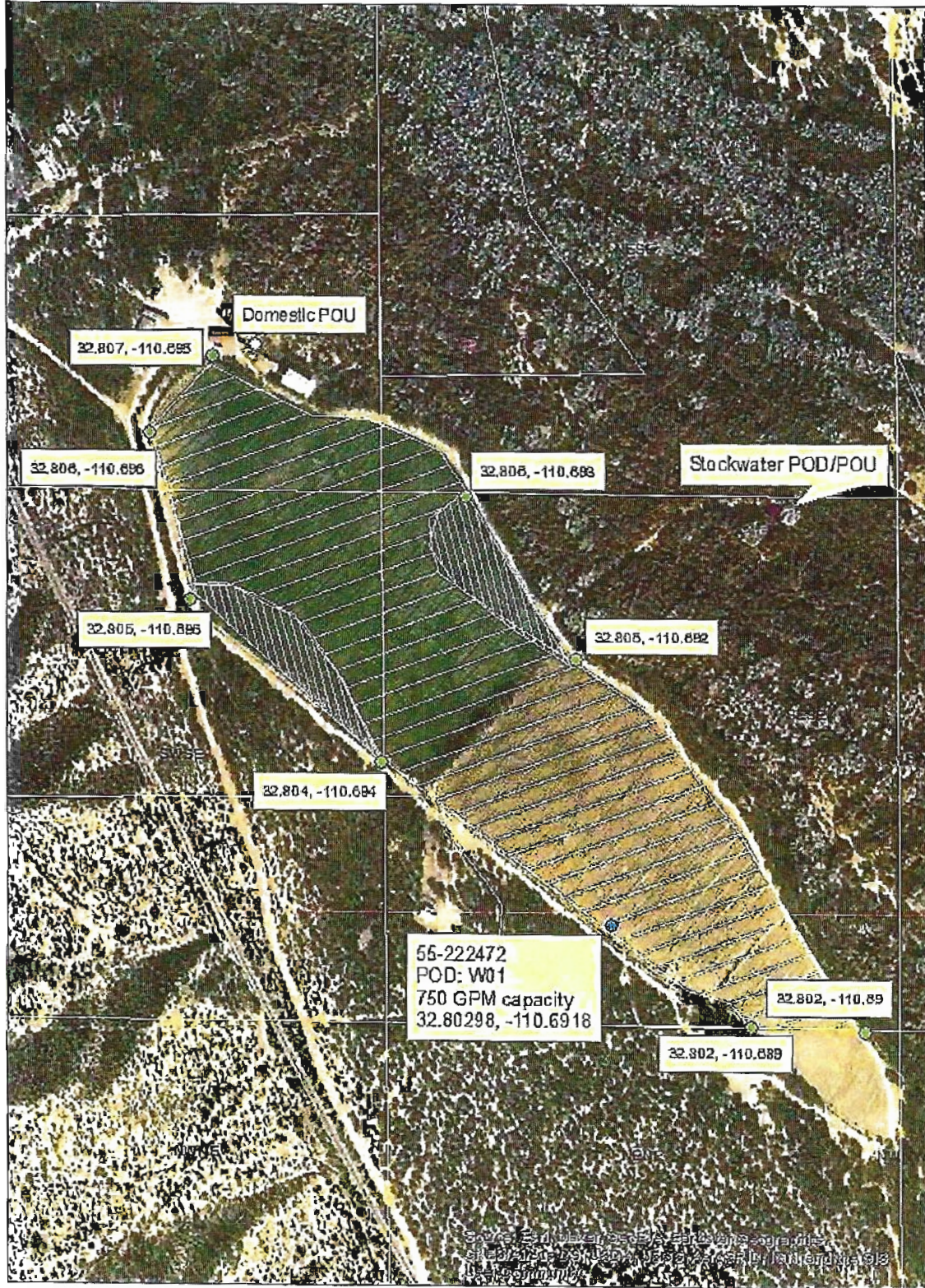
Abstract of Water Right San Pedro Watershed

1. Proposed Water Right No:	114-04-CAA-001 IR01
2. Owner of Water Right:	Arizona Game and Fish Commission
3. Landowner:	Arizona Game and Fish Commission
4. Statement of Claimant No.(s):	39-0002962
5. Statement of Claimant Name(s):	Arizona Game and Fish Commission
6. Lessee or Permittee:	NA
7. Basis of Right:	36-0048159, 10-1103298
8. Beneficial Use:	Irrigation
9. Priority Date:	4/17/1886
10. Quantity:	165 AFA (22.3 Acres) (750 GPM)
11. Place of Use:	SESE22 070S 160E NESWSE22 070S 160E SENWSE22 070S 160E SWNESE22 070S 160E (see attached map)
12. Point of Diversion:	W01 (55-222472) – SESESE22 070S160E (750 GPM)
13. Source of Water:	Subflow of the San Pedro River
14. Name of Facility:	NA

Additional Information

Arizona Game and Fish Commission purchased this property in 2012.

114-04-CAA-001



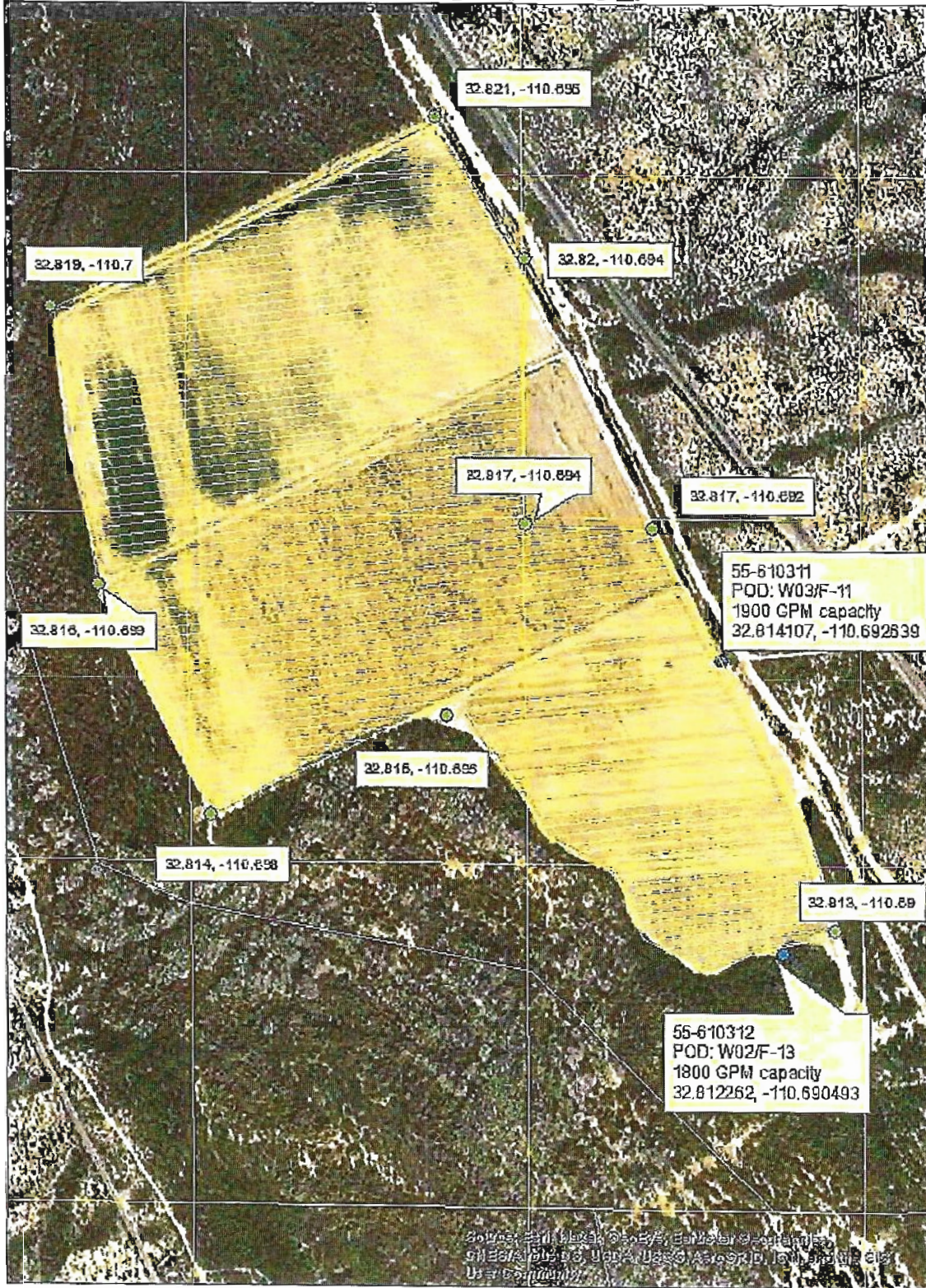
Abstract of Water Right San Pedro Watershed

1. Proposed Water Right No:	114-04-CAA-002 IR001
2. Owner of Water Right:	Arizona Game and Fish Commission
3. Landowner:	Arizona Game and Fish Commission
4. Statement of Claimant No.(s):	39-0002472
5. Statement of Claimant Name(s):	Arizona Game and Fish Commission
6. Lessee or Permittee:	NA
7. Basis of Right:	36-27388
8. Beneficial Use:	Irrigation
9. Priority Date:	1/1/1900
10. Quantity:	493.6 AFA (106.7 Acres) W02 (55-610312) (1,800 GPM) W03 (55-610311) (1,900 GPM)
11. Place of Use:	SESW 15 070S 160E SWSE 15 070S 160E NWSE 15 070S 160E NENW 22 070S 160E NENE 22 070S 160E NENE 22 070S 160E SENE 22 070S 160E (see attached map)
12. Point of Diversion:	W02 (55-610312) – NESENE22 070S 160E (1,800 GPM) W03 (55-610311) – NWNENE22 070S 160E (1,900 GPM)
13. Source of Water:	Subflow of the San Pedro River
14. Name of Facility:	NA

Additional Information

Arizona Game and Fish Commission acquired this property in 2012.

114-04-CAA-002



0.1 0.05 0 0.1 Miles



Map updated 8/27/20
by AGFD-WMHB



Abstract of Water Right San Pedro Watershed


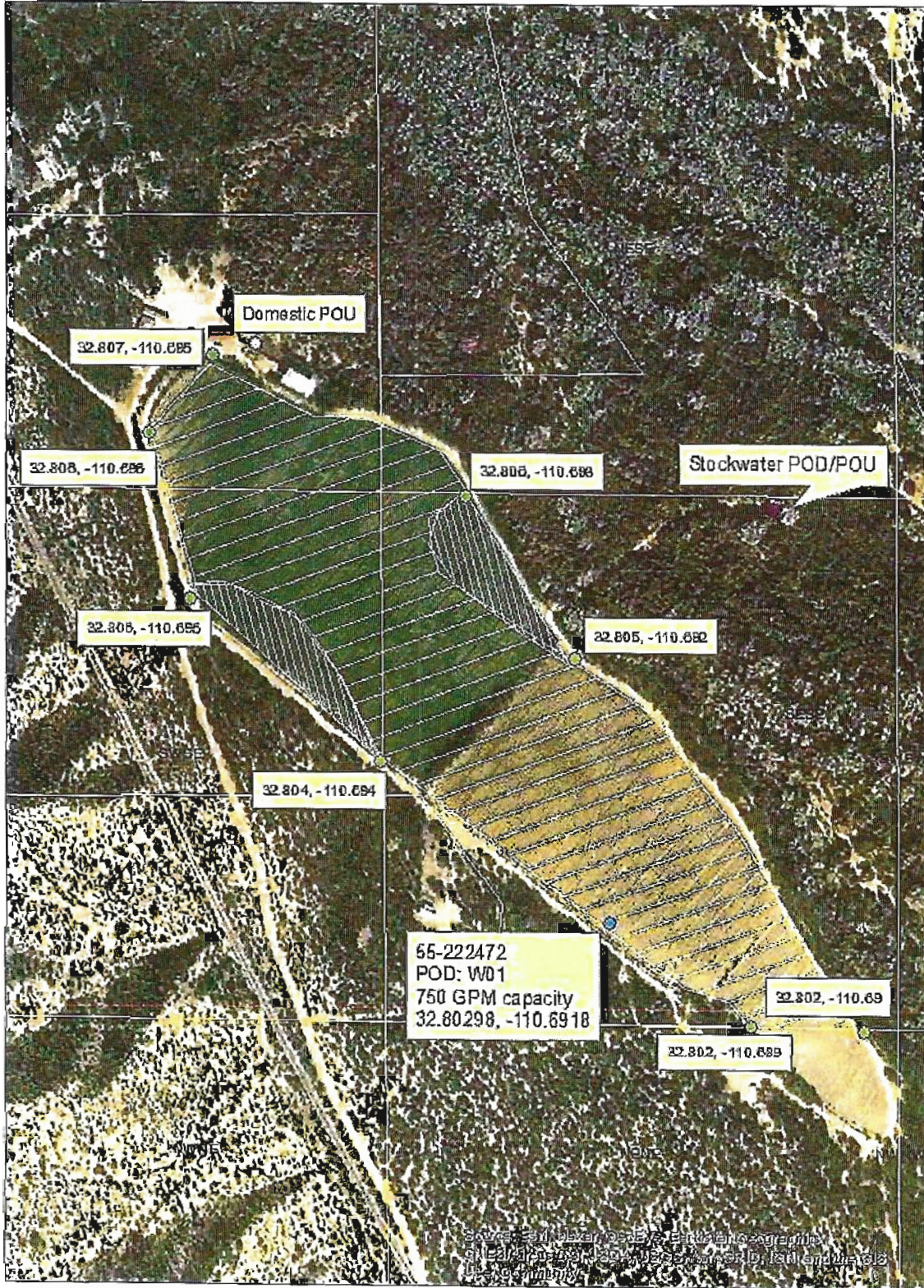
1. Proposed Water Right No:	114-04-CAA-001 IR002*
2. Owner of Water Right:	Arizona Game and Fish Commission
3. Landowner:	Arizona Game and Fish Commission
4. Statement of Claimant No.(s):	39-0002962
5. Statement of Claimant Name(s):	Arizona Game and Fish Commission
6. Lessee or Permittee:	NA
7. Basis of Right:	36-0048159, 10-1103298
8. Beneficial Use:	Irrigation
9. Priority Date:	4/17/1886
10. Quantity:	14 AFA (2.6 Acres) (750 GPM)
11. Place of Use:	NWSESE 22 070S 160E SWSESE 22 070S 160E NESWSE 22 070S 160E (see attached map)
12. Point of Diversion:	W01 (55-222472) – SESESE22 070S160E (750 GPM)
13. Source of Water:	Subflow of the San Pedro River
14. Name of Facility:	NA

Additional Information

Arizona Game and Fish Commission purchased this property in 2012.

*This proposed water right is a consolidation of potential water rights 114-04-CAA-001 IR002 and 114-04-CAA-001 IR003.

114-04-CAA-001



Map updated 8/27/20
by AGFD-WMHB



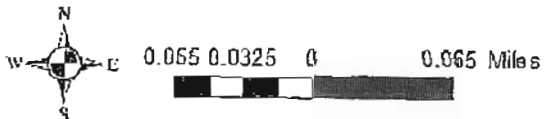
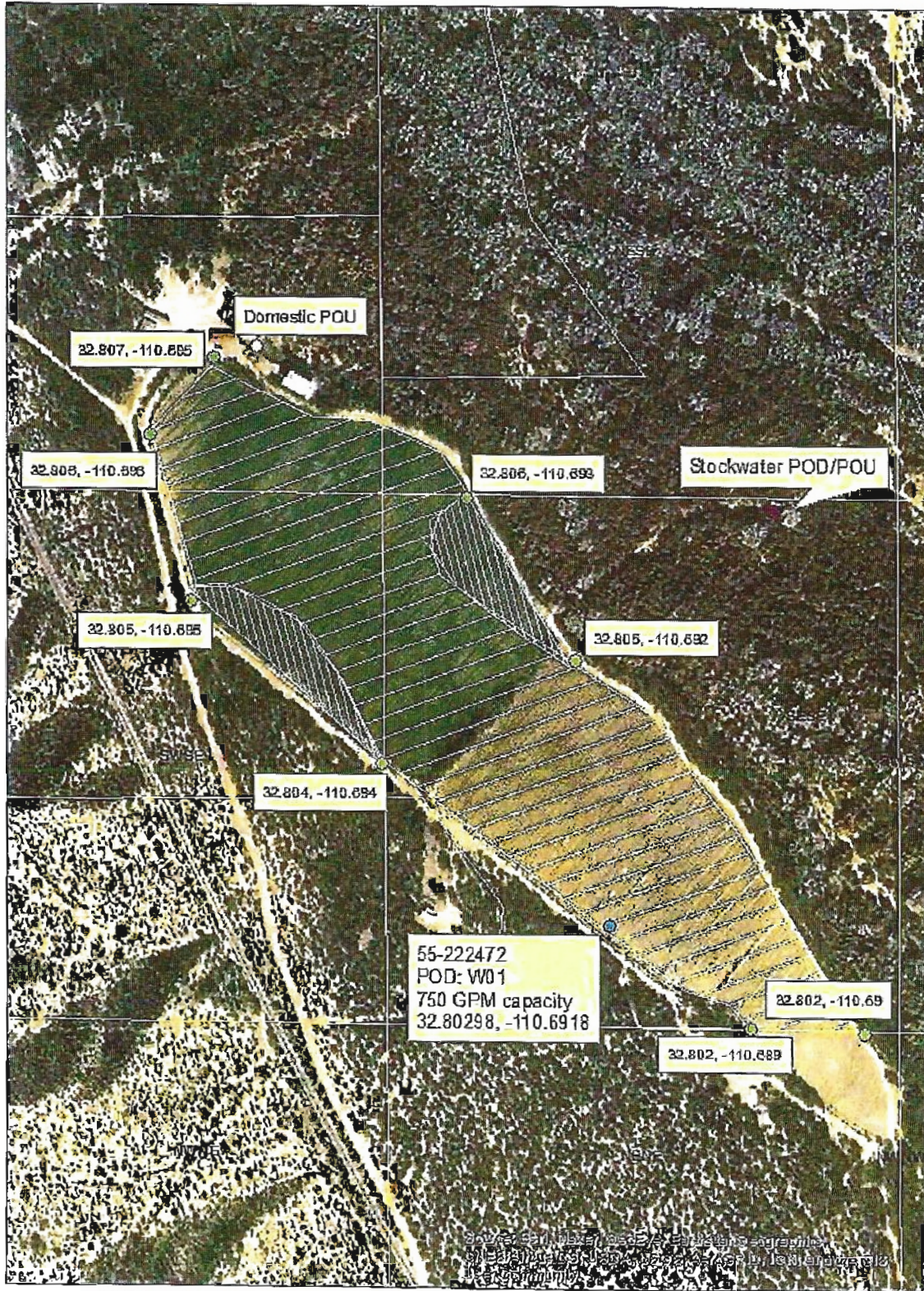
**Abstract of Water Right
San Pedro Watershed**

1. Proposed Water Right No:	114-04-CAA-001 DM01
2. Owner of Water Right:	Arizona Game and Fish Commission
3. Landowner:	Arizona Game and Fish Commission
4. Statement of Claimant No.(s):	39-0002962
5. Statement of Claimant Name(s):	Arizona Game and Fish Commission
6. Lessee or Permittee:	NA
7. Basis of Right:	36-0048159, 10-1103298
8. Beneficial Use:	Domestic
9. Priority Date:	4/17/1886
10. Quantity:	1.00 AFA (750 GPM)
11. Place of Use:	SENWSE22 070S 160E (see attached map)
12. Point of Diversion:	W01 (55-222472) – SESESE22 070S160E (750 GPM)
13. Source of Water:	Subflow of the San Pedro River
14. Name of Facility:	NA

Additional Information

Arizona Game and Fish Commission purchased this property in 2012.

114-04-CAA-001



Map updated 8/27/20
by AGFD-WMHB



**Abstract of Water Right
San Pedro Watershed**

1. Proposed Water Right No:	114-04-CAA-001 SW01
2. Owner of Water Right:	Arizona Game and Fish Commission
3. Landowner:	Arizona Game and Fish Commission
4. Statement of Claimant No.(s):	39-0002962
5. Statement of Claimant Name(s):	Arizona Game and Fish Commission
6. Lessee or Permittee:	NA
7. Basis of Right:	36-0048159, 10-1103298
8. Beneficial Use:	Stockwater
9. Priority Date:	4/17/1886
10. Quantity:	Reasonable use
11. Place of Use:	SESE22 070S 160E (see attached map)
12. Point of Diversion:	SESE22 070S160E
13. Source of Water:	Subflow of the San Pedro River
14. Name of Facility:	NA

Additional Information

Arizona Game and Fish Commission purchased this property in 2012.
