

1  
2 IN THE SUPERIOR COURT OF THE STATE OF ARIZONA  
3 IN AND FOR THE COUNTY OF MARICOPA  
4

5 IN RE THE GENERAL ADJUDICATION  
6 OF ALL RIGHTS TO USE WATER IN THE  
7 GILA RIVER SYSTEM AND SOURCE  
8

W-1 (Salt)  
W-2 (Verde)  
W-3 (Upper Gila)  
W-4 (San Pedro)  
Consolidated

9  
10 Contested Case No. W1-11-3310

11 ORDER APPROVING PROPOSED  
12 WATER RIGHT ABSTRACTS  
13

14  
15 CONTESTED CASE NAME: *In re Larsen*

16 HSR INVOLVED: San Pedro River Watershed Hydrographic Survey Report.

17 DESCRIPTIVE SUMMARY: The Special Master approves two abstracts for proposed water rights  
18 for irrigation and stock watering and directs that they be added to the water catalog.  
19

20 NUMBER OF PAGES: 7


21 DATE OF FILING: February 12, 2019  
22

23 The Court, having reviewed the Stipulation, Withdrawal of Objections, and Request that  
24 the Special Master Approve Proposed Water Right Abstracts for the Hedrick-Gorman Trust  
25 dated June 26, 2013, and good cause appearing,

26 **IT IS ORDERED** approving the irrigation and stock watering water right abstracts  
27 attached as Appendix A. The abstracts will be included in a Partial Catalog of Water Rights  
28

1 created pursuant to §15 of the Rules for Proceedings Before the Special Master.

2  
3  
4  
5  
6  
7  
8  
9  
10  
11  
12  
13  
14  
15  
16  
17  
18  
19  
20  
21  
22  
23  
24  
25  
26  
27  
28

  
Susan Ward Harris  
Special Master

The original of the foregoing was delivered to the Clerk of the Maricopa County Superior Court on February 12, 2019, for filing and distributing a copy to all persons listed on the Court approved mailing list for this contested case.

1  
2  
3  
4  
5  
6  
7  
8  
9  
10  
11  
12  
13  
14  
15  
16  
17  
18  
19  
20  
21  
22  
23  
24  
25  
26  
27  
28

# APPENDIX A

## Abstract of Water Right San Pedro Watershed

1. Proposed Water Right:	115-04-ADA-001-IR001 and IR002
2. Owner of Right:	Philip Hedrick and Catherine J. Gorman as trustees of the Hedrick-Gorman Trust dated June 26, 2013
3. Landowner:	Philip Hedrick and Catherine J. Gorman as trustees of the Hedrick-Gorman Trust dated June 26, 2013
4. Statement of Claimant Nos.:	39-012598 39-001486
5. Statement of Claimant Name:	Hedrick-Gorman Trust dated June 26, 2013
6. Lessee or Permittee:	None
7. Basis of Right:	10-1105634 10-1113412 36-048316
8. Beneficial Use:	Irrigation
9. Priority Date:	December 31, 1899
10. Quantity:	39.1 acre feet per year
11. Place of Use:	SE ¼ SE ¼ SE ¼ of Sec. 23, T 6 S, R 17 E NW ¼ NE ¼ NE ¼ of Sec. 26, T 6 S, R 17 E NE ¼ NE ¼ NE ¼ of Sec. 26, T 6 S, R 17 E SW ¼ NE ¼ NE ¼ of Sec. 26, T 6 S, R 17 E SE ¼ NW ¼ NE ¼ of Sec. 26, T 6 S, R 17 E See attached map for depiction of 8.7 irrigable acreage.
12. Point of Diversion:	Wells 55-806874 & 55-806875
13. Source of Water:	Aravaipa Creek
14. Name of Facility	Not Applicable




**In Re Lursen**  
 Contested Case W1-11-3310  
 Watershed File Report  
 115-04-ADA-001

**TRS Overlay of  
 Irrigated Parcel Map**

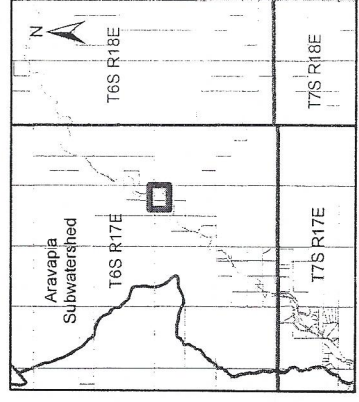
T06S R17E Sections 23 & 26



ADWR February 2019



Point	UTM Coordinates
1	12S 539931 3638996
2	12S 539897 3639015
3	12S 539760 3638774
4	12S 539767 3638764
5	12S 539975 3638935
6	12S 540026 3638984
7	12S 540077 3639076
8	12S 540046 3639201
9	12S 540036 3639204
10	12S 539977 3639095



**Legend**

- Steve Wene's GPS Points
- Irrigated Area Based on GPS
- HSR Irrigated areas
- Steve Wene's Irrigated Area Map
- WFR
- Boundary
- Township
- Section
- QQQ

Black and white hand-drawn map with irrigated area and GPS points as provided by Counsel Steve Wene

Source: Esri, DigitalGlobe, GeoEye, Earthstar Geographics, CNES/Airbus DS, USDA, USGS, AeroGRID, IGN, SDA, CNR



## Abstract of Water Right San Pedro Watershed

1. Proposed Water Right:	115-04-ADA-001-SW
2. Owner of Right:	Philip Hedrick and Catherine J. Gorman as trustees of the Hedrick-Gorman Trust dated June 26, 2013
3. Landowner:	Philip Hedrick and Catherine J. Gorman as trustees of the Hedrick-Gorman Trust dated June 26, 2013
4. Statement of Claimant No.:	39-018016
5. Statement of Claimant Name:	Hedrick-Gorman Trust dated June 26, 2013
6. Lessee or Permittee:	None
7. Basis of Right:	10-1105634 10-1113412 36-048316
8. Beneficial Use:	Stockwater
9. Priority Date:	December 31, 1899
10. Quantity:	Not to exceed 1 acre-foot per year
11. Place of Use:	SE ¼ SE ¼ SE ¼ of Sec. 23, T 6 S, R 17 E NW ¼ NE ¼ NE ¼ of Sec. 26, T 6 S, R 17 E NE ¼ NE ¼ NE ¼ of Sec. 26, T 6 S, R 17 E SW ¼ NE ¼ NE ¼ of Sec. 26, T 6 S, R 17 E SE ¼ NW ¼ NE ¼ of Sec. 26, T 6 S, R 17 E See attached map for depiction of 8.7 acres where the stock tanks are located (moved periodically).
12. Point of Diversion:	Well 55-806630 at NWNENE 26 T6S R17E
13. Source of Water:	Aravaipa Creek
14. Name of Facility	Not Applicable




**In Re Larsen**  
 Contested Case W1-11-3310  
 Watershed File Report  
 115-04-ADA-001

**TRS Overlay of  
 Irrigated Parcel Map**

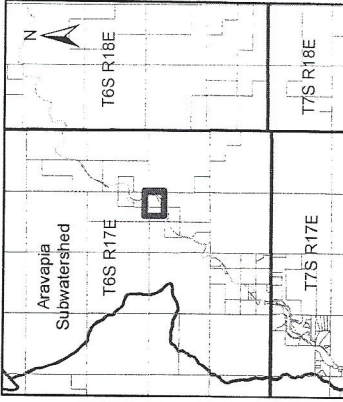
T06S R17E Sections 23 & 26



ADWR February 2019



Point	UTM Coordinates
1	12S 539931 3638996
2	12S 539897 3639015
3	12S 539760 3638774
4	12S 539767 3638764
5	12S 539975 3638935
6	12S 540026 3638984
7	12S 540077 3639076
8	12S 540046 3639201
9	12S 540036 3639204
10	12S 539977 3639095



**Legend**

- Steve Wene's GPS Points
- Irrigated Area Based on GPS
- HSR Irrigated areas
- Steve Wene's Irrigated Area Map
- WFR
- Boundary
- Township
- Section
- QQQ

Black and white hand-drawn map with irrigated area and GPS points as provided by Counsel Steve Wene

Source: Esri, DigitalGlobe, GeoEye, Earthstar Geographics, CNES/Airbus DS, USDA, USGS, AeroGRID, IGN, etc., User Contributed Data