

1
2
3
4
5
6
7
8
9
10
11
12
13
14
15
16
17
18
19
20
21
22
23
24
25
26
27
28

IN THE SUPERIOR COURT OF THE STATE OF ARIZONA
IN AND FOR THE COUNTY OF MARICOPA

IN RE THE GENERAL ADJUDICATION
OF ALL RIGHTS TO USE WATER IN THE
GILA RIVER SYSTEM AND SOURCE

W-1 (Salt)
W-2 (Verde)
W-3 (Upper Gila)
W-4 (San Pedro)
(Consolidated)

Contested Case No. **W1-11-3325**

**ORDER APPROVING
PROPOSED WATER RIGHT
ABSTRACTS**

CONTESTED CASE NAME: *In re SLD – Magoffin I*
HSR INVOLVED: San Pedro River Watershed Hydrographic Survey Report.
DESCRIPTIVE SUMMARY: Eighteen abstracts for proposed water rights based on
Watershed File Report 115-05-001 approved and added to the water catalog.
NUMBER OF PAGES: 40
DATE OF FILING: February 25, 2021

1 On February 3, 2021, Arizona State Land Department submitted suggested corrections
2 to proposed abstracts distributed on December 3, 2020. No other suggested corrections have
3 been filed.

4
5 **IT IS ORDERED** approving the 18 proposed water right abstracts attached as
6 Appendix A for *de minimis* stockpond and stock watering uses identified in Watershed File
7 Report 115-05-001.

8 115-05-001-SP002

9 115-05-001-SP003

10 115-05-001-SP004

11 115-05-001-SP005

12 115-05-001-SP006

13 115-05-001-SP008

14 115-05-001-SP009

15 115-05-001-SP010

16 115-05-001-SW001

17 115-05-001-SW002

18 115-05-001-SW003

19 115-05-001-SW004

20 115-05-001-SW005

21 115-05-001-SW006


22 115-05-001-SW007

23 115-05-001-SW008

24 115-05-001-SW009

25 115-05-001-SW010

1 The proposed abstracts will be included in a Partial Catalog of Water Rights created
2 pursuant to §15 of the Rules for Proceedings before the Special Master.

3
4
5 
6 Susan Ward Harris
Special Master

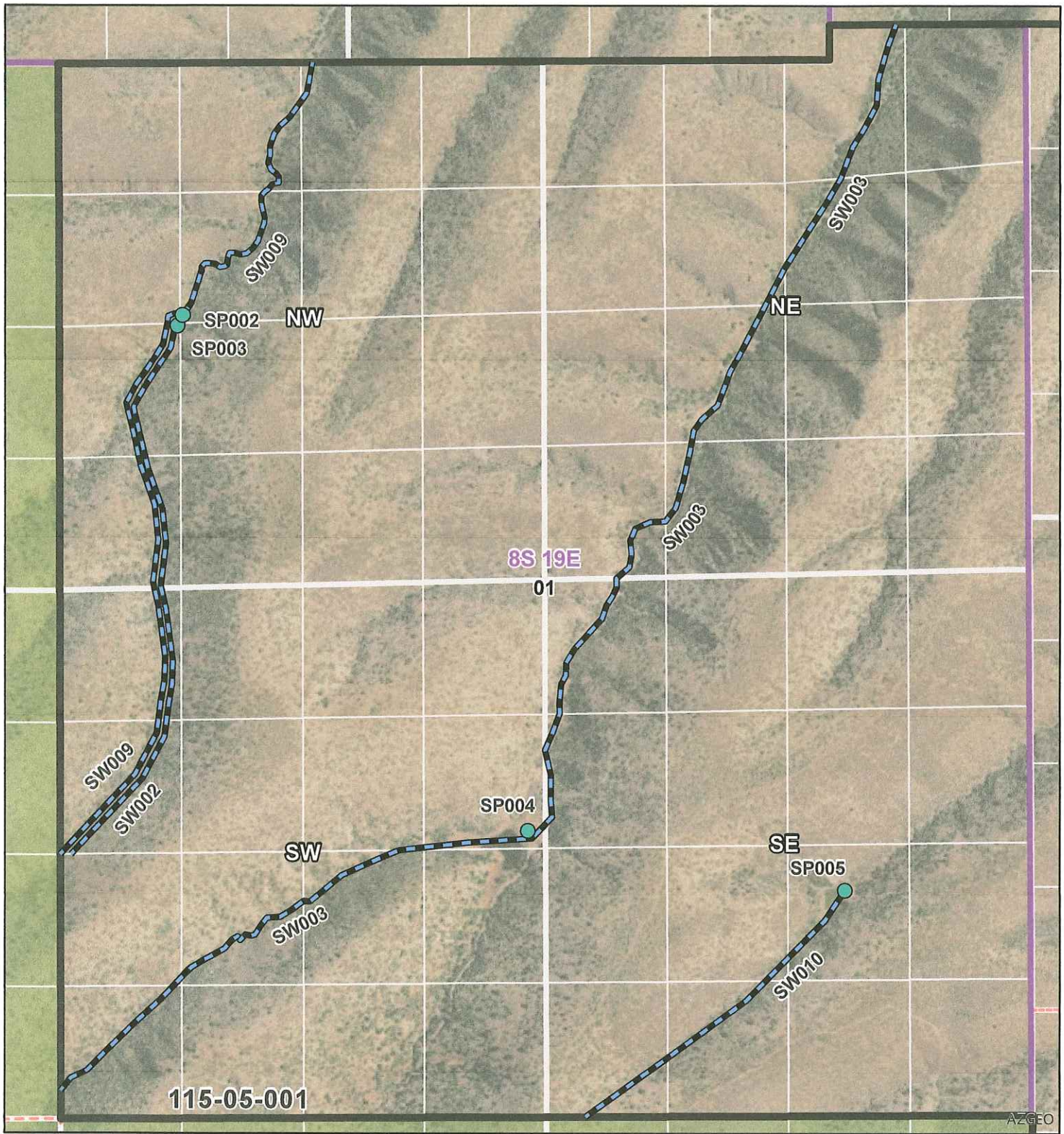
7
8 The original of the foregoing was delivered
9 to the Clerk of the Maricopa County
10 Superior Court on February 25, 2021, for
11 filing and distributing a copy to all persons
12 listed on the Court approved mailing list for
13 this contested case.
14
15
16
17
18
19
20
21
22
23
24
25
26
27
28

1
2
3
4
5
6
7
8
9
10
11
12
13
14
15
16
17
18
19
20
21
22
23
24
25
26
27
28


APPENDIX A

**Proposed Abstract of Water Right
San Pedro Watershed**

Attribute	Proposed Abstract of Water Right
1. Proposed Water Right No.:	115-05-001-SP002
2. Owner of Water Right:	State of Arizona – Arizona State Land Department
3. Landowner:	State of Arizona – Arizona State Land Department
4. Statement of Claimant No.:	39-7034
5. Statement of Claimant Name:	Arizona State Land Department
6. Lessee or Permittee:	Magoffin Family Trust
7. Basis of Right:	38-0088371
8. Beneficial Use:	Stock watering from a stockpond
9. Priority Date:	12/31/1940
10. Quantity:	Not to exceed (\leq) 4 acre feet annually with continuous fill
11. Place of Use:	NWNW (Lot 4) section 01 T08S R19E of the Gila and Salt River Base and Meridian (See attached map)
12. Point of Diversion:	NWNW (Lot 4) section 01 T08S R19E of the Gila and Salt River Base and Meridian (See attached map)
13. Source of Water:	Long Hollow Wash, tributary of Aravaipa Creek
14. Facility Name:	Long Hollow Tank



In re SLD - Magoffin I
 Contested Case W1-11-3325
 Watershed File Report
 115-05-001
Section 1 T08S R19E




ADWR August 2020



Legend

- SP - Stockpond
- SW - Streamside use
- WFR Boundary
- USFS
- Township
- Section
- QQQ
- Q

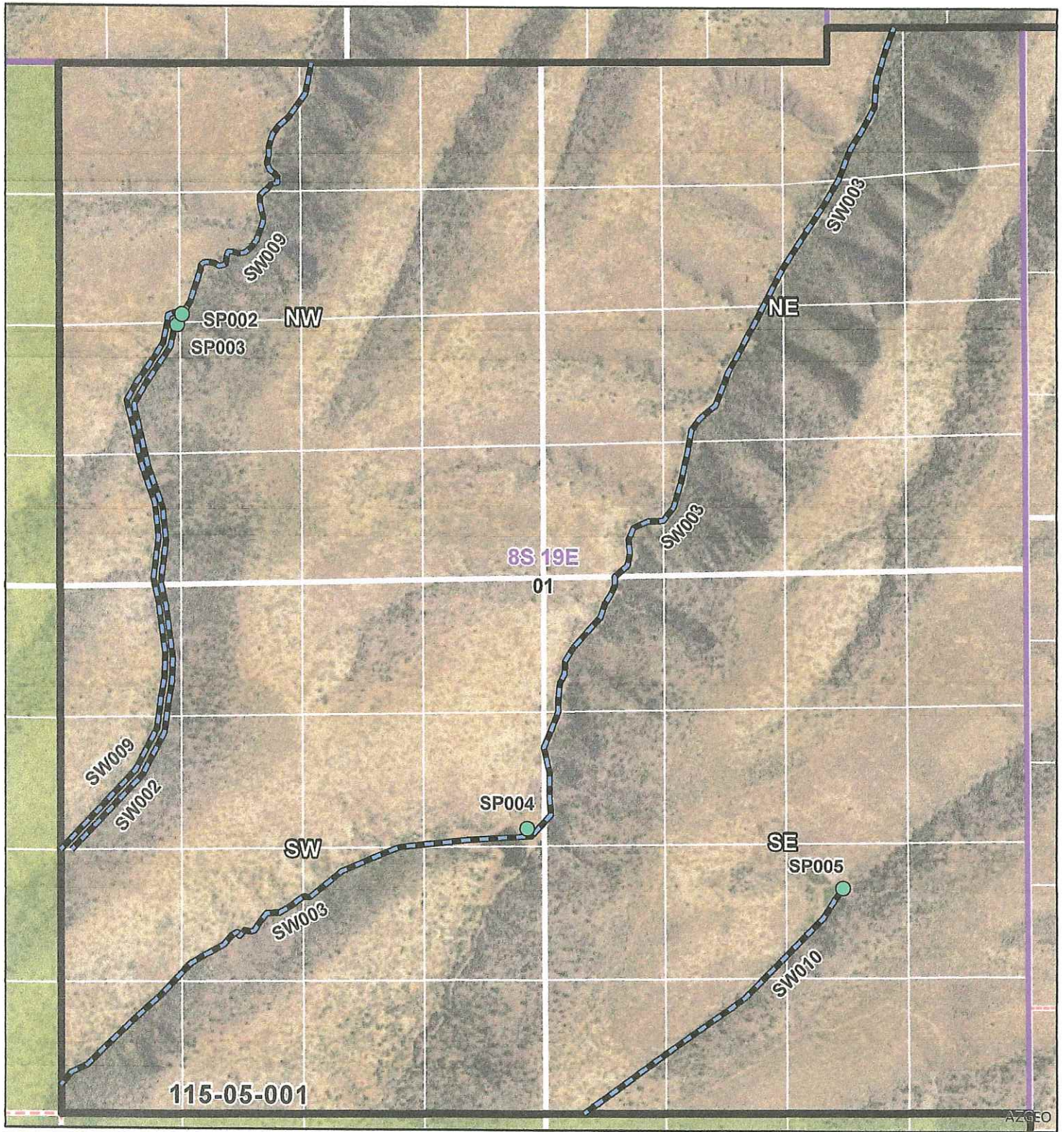
0 375 750 Feet



Data sources include: Land ownership acquired April 2019 from the Arizona State Land Department. NAIP 2017.


**Proposed Abstract of Water Right
San Pedro Watershed**

Attribute	Proposed Abstract of Water Right
1. Proposed Water Right No.:	115-05-001-SP003
2. Owner of Water Right:	State of Arizona – Arizona State Land Department
3. Landowner:	State of Arizona – Arizona State Land Department
4. Statement of Claimant No.:	39-7035
5. Statement of Claimant Name:	Arizona State Land Department
6. Lessee or Permittee:	Magoffin Family Trust
7. Basis of Right:	38-88370
8. Beneficial Use:	Stock watering from a stockpond
9. Priority Date:	12/31/1940
10. Quantity:	Not to exceed (\leq) 4 acre feet annually with continuous fill
11. Place of Use:	NWNW (Lot 4) section 01 T08S R19E of the Gila and Salt River Base and Meridian (See attached map)
12. Point of Diversion:	NWNW (Lot 4) section 01 T08S R19E of the Gila and Salt River Base and Meridian (See attached map)
13. Source of Water:	Long Hollow Wash, tributary of Aravaipa Creek
14. Facility Name:	Long Hollow Tank

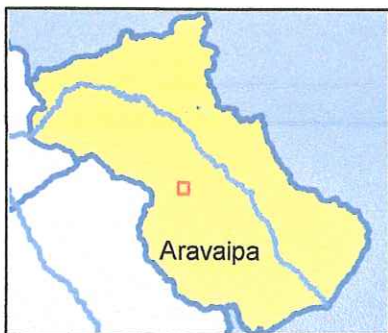


AZGEO

In re SLD - Magoffin I
 Contested Case W1-11-3325
 Watershed File Report
 115-05-001
Section 1 T08S R19E




ADWR August 2020



Legend

- SP - Stockpond
- SW - Streamside use
- WFR Boundary
- USFS
- Township
- Section
- QQQ
- Q

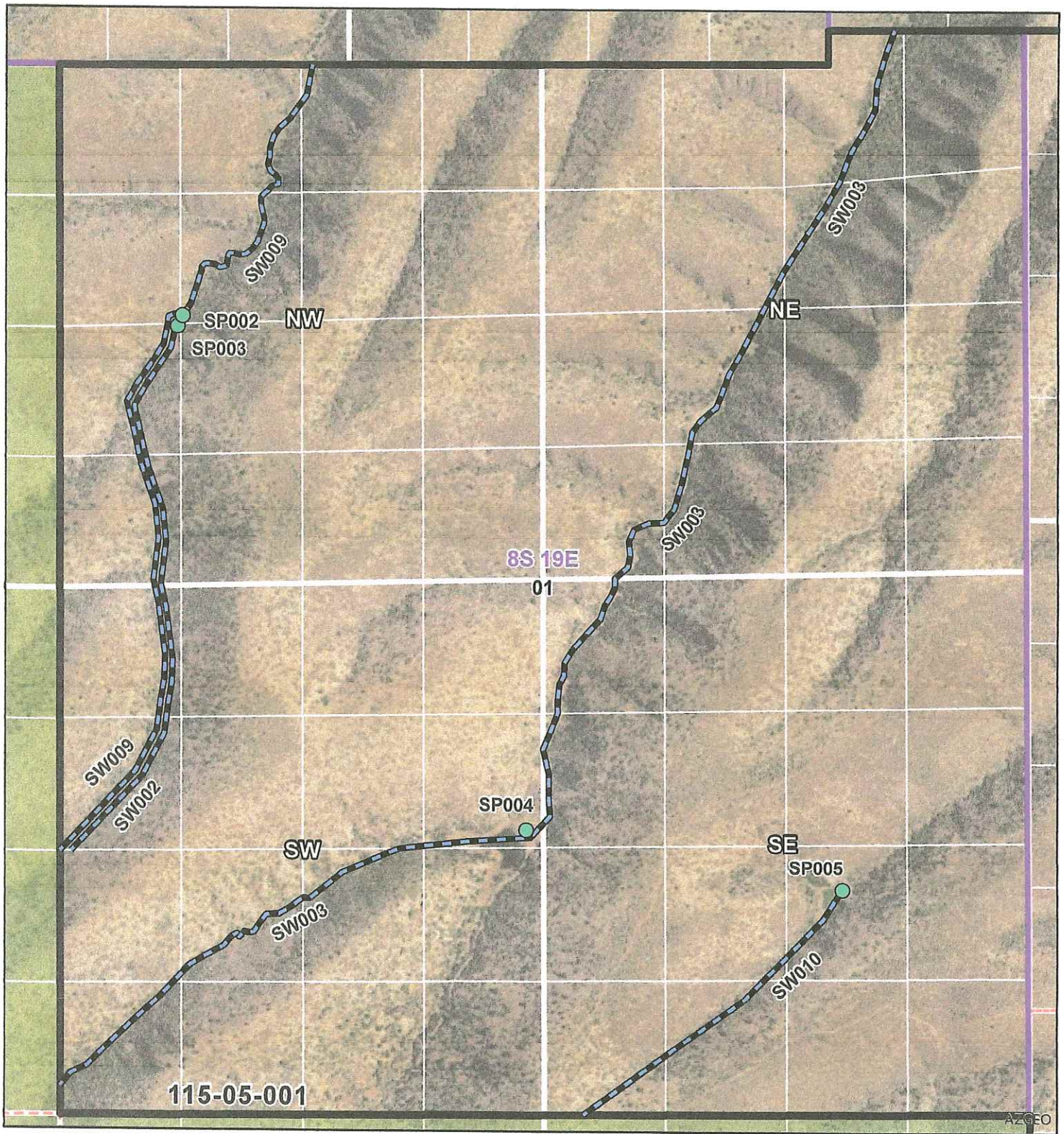
0 375 750 Feet




Data sources include: Land ownership acquired April 2019 from the Arizona State Land Department. NAIP 2017.

**Proposed Abstract of Water Right
San Pedro Watershed**

Attribute	Proposed Abstract of Water Right
1. Proposed Water Right No.:	115-05-001-SP004
2. Owner of Water Right:	State of Arizona – Arizona State Land Department
3. Landowner:	State of Arizona – Arizona State Land Department
4. Statement of Claimant No.:	39-7036
5. Statement of Claimant Name:	Arizona State Land Department
6. Lessee or Permittee:	Magoffin Family Trust
7. Basis of Right:	38-96693
8. Beneficial Use:	Stock watering from a stockpond
9. Priority Date:	05/22/2015
10. Quantity:	Not to exceed (\leq) 4 acre feet annually with continuous fill
11. Place of Use:	NESW and SESW section 01 T08S R19E of the Gila and Salt River Base and Meridian (See attached map)
12. Point of Diversion:	NESW and SESW section 01 T08S R19E of the Gila and Salt River Base and Meridian (See attached map)
13. Source of Water:	Left Branch of Long Hollow, tributary to Aravaipa Creek
14. Name of Facility:	Big Tank



In re SLD - Magoffin I
 Contested Case W1-11-3325
 Watershed File Report
 115-05-001
Section 1 T08S R19E




ADWR August 2020



Legend

- SP - Stockpond
- SW - Streamside use
- WFR Boundary
- USFS
- Township
- Section
- QQQ
- Q

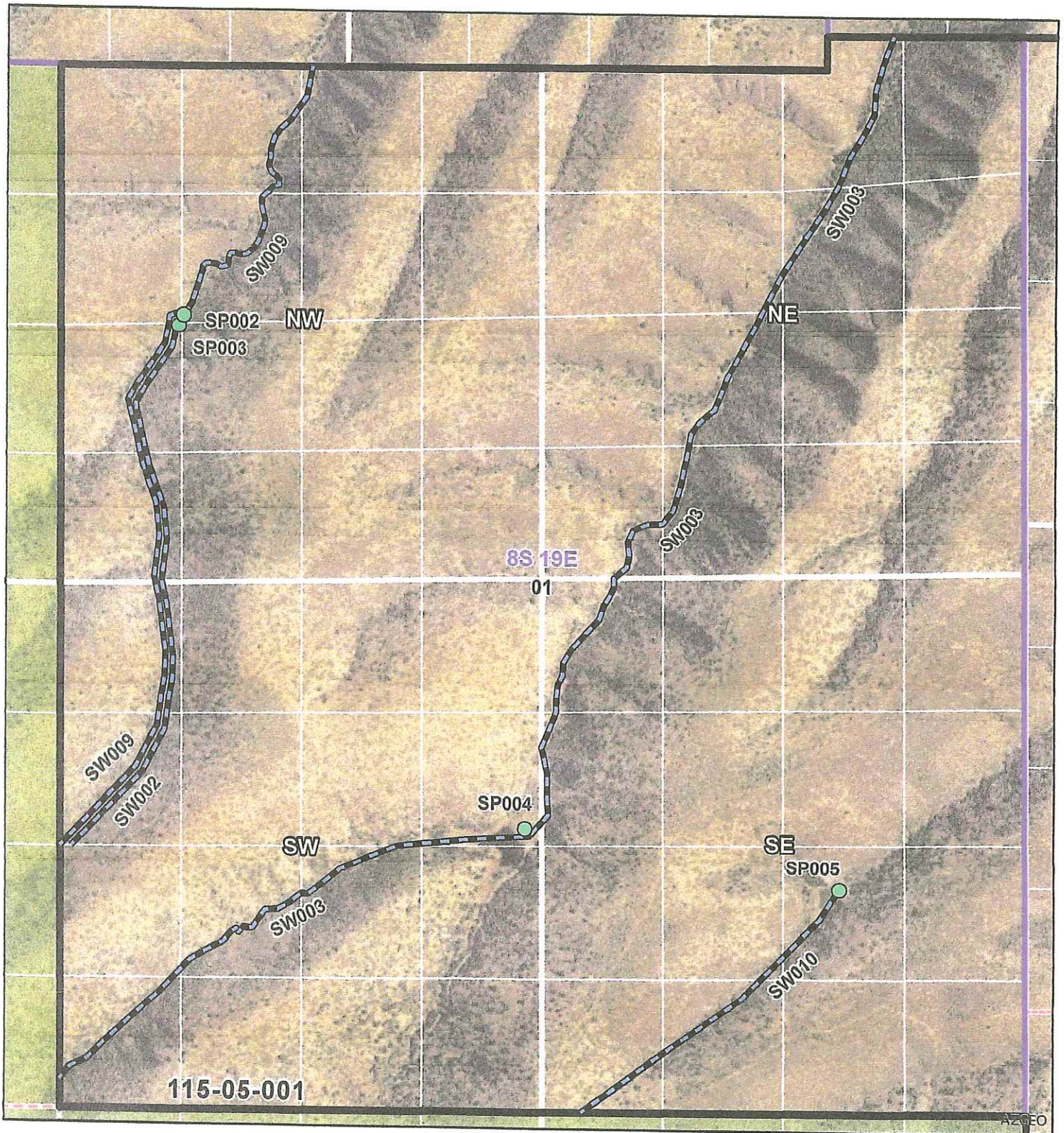
0 375 750 Feet



Data sources include: Land ownership acquired April 2019 from the Arizona State Land Department. NAIP 2017.

**Proposed Abstract of Water Right
San Pedro Watershed**

Attribute	Proposed Abstract of Water Right
1. Proposed Water Right No.:	115-05-001-SP005
2. Owner of Water Right:	State of Arizona – Arizona State Land Department
3. Landowner:	State of Arizona – Arizona State Land Department
4. Statement of Claimant No.:	39-13198
5. Statement of Claimant Name:	Arizona State Land Department
6. Lessee or Permittee:	Magoffin Family Trust
7. Basis of Right:	38-94565
8. Beneficial Use:	Stock watering from a stockpond
9. Priority Date:	12/31/1950
10. Quantity:	Not to exceed (\leq) 4 acre feet annually with continuous fill
11. Place of Use:	NWSESE section 01 T08S R19E of the Gila and Salt River Base and Meridian (See attached map)
12. Point of Diversion:	NWSESE section 01 T08S R19E of the Gila and Salt River Base and Meridian (See attached map)
13. Source of Water:	Second Trail Canyon Creek
14. Facility Name:	Second Trail #3 Tank



In re SLD - Magoffin I
 Contested Case W1-11-3325
 Watershed File Report
 115-05-001
 Section 1 T08S R19E



ADWR August 2020



Legend

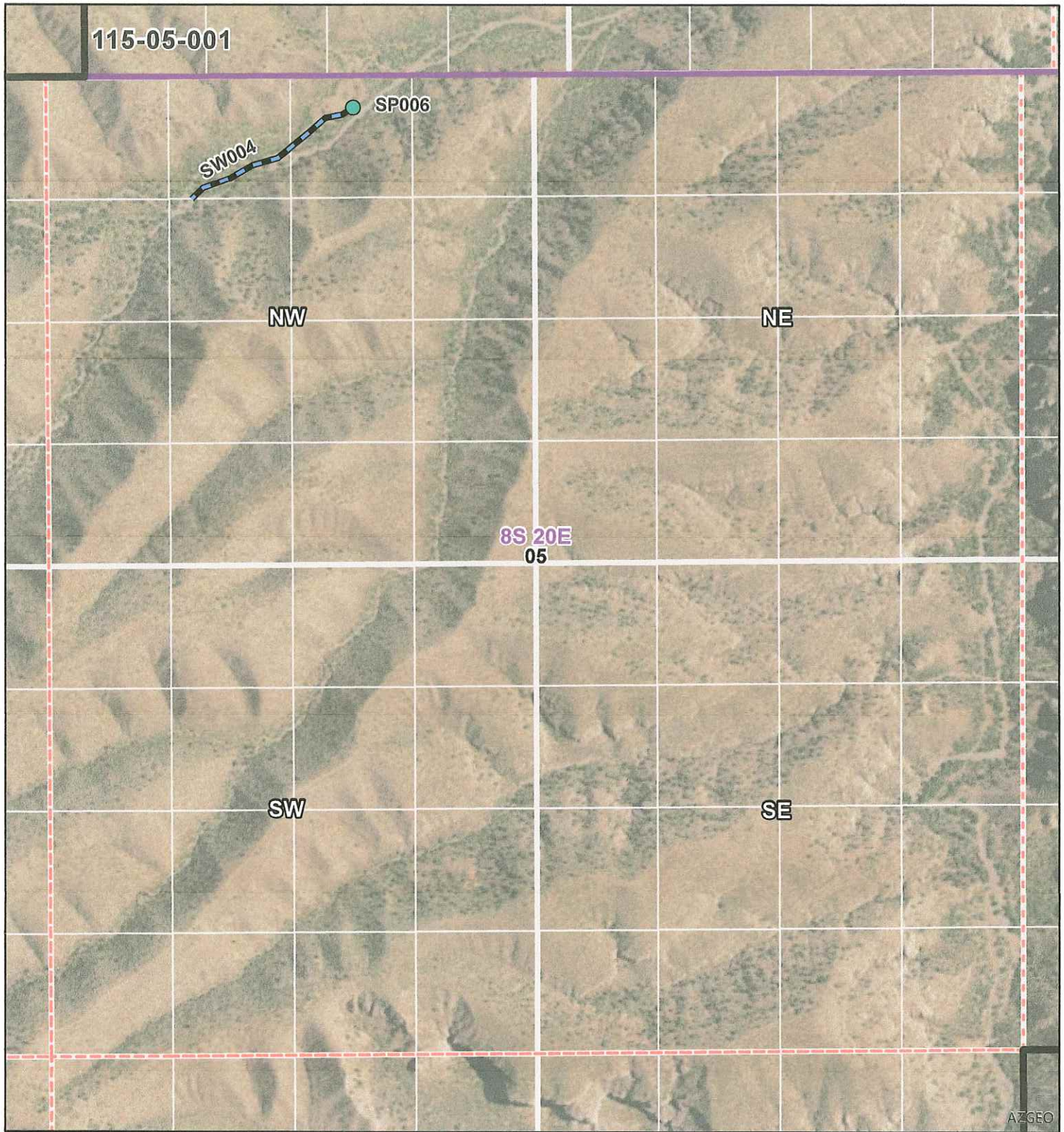
- SP - Stockpond
- SW - Streamside use
- WFR Boundary
- USFS
- Township
- Section
- QQQ
- Q



Data sources include: Land ownership acquired April 2019 from the Arizona State Land Department. NAIP 2017.


**Proposed Abstract of Water Right
San Pedro Watershed**

Attribute	Proposed Abstract of Water Right
1. Proposed Water Right No.:	115-05-001-SP006
2. Owner of Water Right:	State of Arizona – Arizona State Land Department
3. Landowner:	State of Arizona – Arizona State Land Department
4. Statement of Claimant No.:	39-7037
5. Statement of Claimant Name:	Arizona State Land Department
6. Lessee or Permittee:	Magoffin Family Trust
7. Basis of Right:	38-88368
8. Beneficial Use:	Stock watering from a stockpond
9. Priority Date:	12/24/1931
10. Quantity:	Not to exceed (\leq) 4 acre feet annually with continuous fill
11. Place of Use:	NWNENW section 05 T08S R20E of the Gila and Salt River Base and Meridian (See attached map)
12. Point of Diversion:	NWNENW section 05 T08S R20E of the Gila and Salt River Base and Meridian (See attached map)
13. Source of Water:	Central Wash, tributary to Second Trail Canyon
14. Facility Name:	Central Tank



AZGEO

In re SLD - Magoffin I
 Contested Case W1-11-3325
 Watershed File Report
 115-05-001
Section 5 T08S R20E




ADWR August 2020



Legend

- SP - Stockpond
- SW - Streamside use
- WFR Boundary
- Township
- Section
- QQQ
- Q

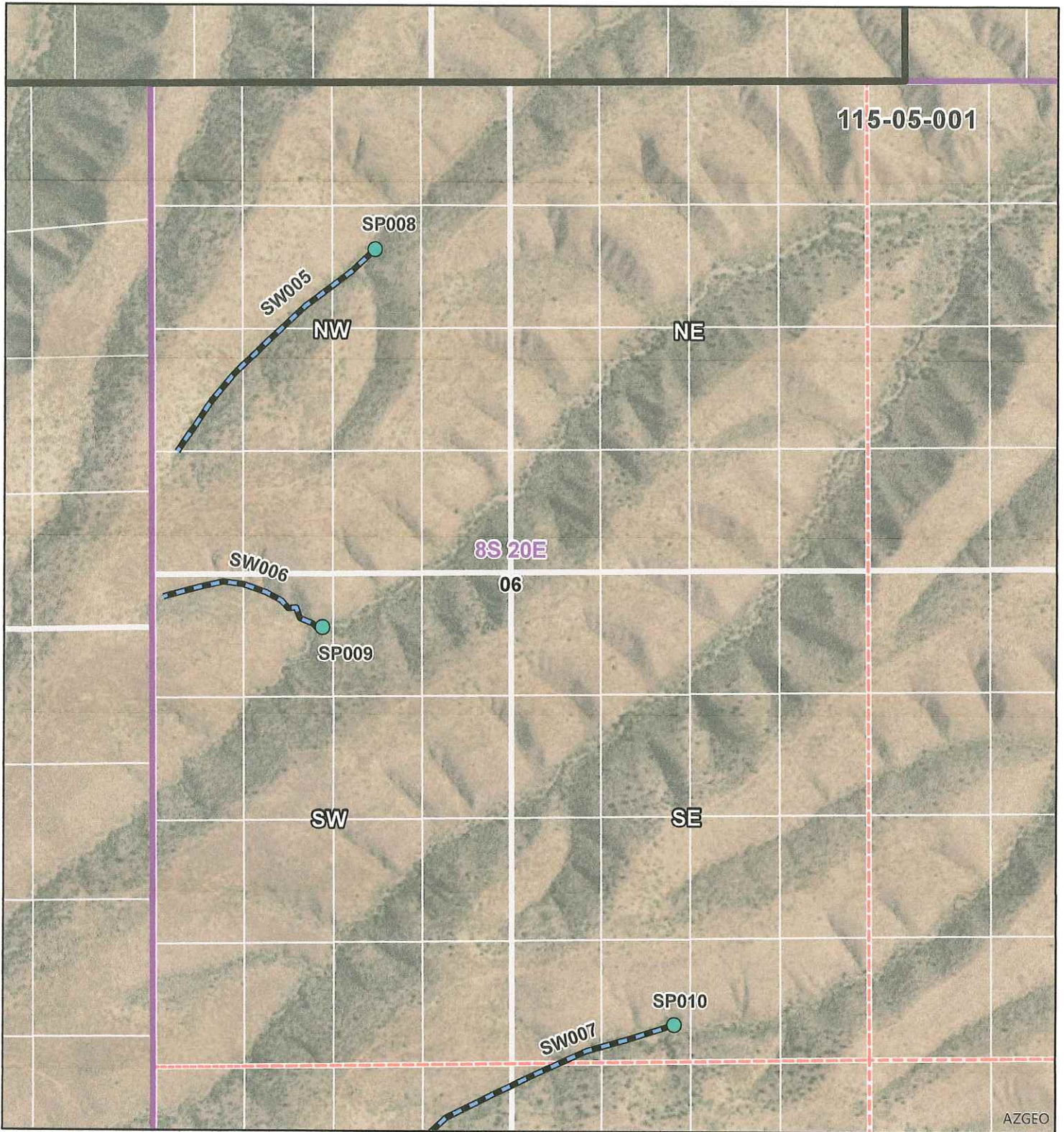
0 375 750 Feet



Data sources include: NAIP 2017.


**Proposed Abstract of Water Right
San Pedro Watershed**

Attribute	Proposed Abstract of Water Right
1. Proposed Water Right No.:	115-05-001-SP008
2. Owner of Water Right:	State of Arizona – Arizona State Land Department
3. Landowner:	State of Arizona – Arizona State Land Department
4. Statement of Claimant No.:	39-7038
5. Statement of Claimant Name:	Arizona State Land Department
6. Lessee or Permittee:	Magoffin Family Trust
7. Basis of Right:	38-88374
8. Beneficial Use:	Stock watering from a stockpond
9. Priority Date:	12/31/1973
10. Quantity:	Not to exceed (\leq) 4 acre feet annually with continuous fill
11. Place of Use:	SWNENW section 06 T08S R20E of the Gila and Salt River Base and Meridian (See attached map)
12. Point of Diversion:	SWNENW section 06 T08S R20E of the Gila and Salt River Base and Meridian (See attached map)
13. Source of Water:	First Trail Canyon, tributary to Squaw Creek
14. Name of Facility:	Upper First Trail Tank



AZGEO

In re SLD - Magoffin I
 Contested Case W1-11-3325
 Watershed File Report
 115-05-001
Section 6 T08S R20E



ADWR August 2020


Data sources include: NAIP 2017.



Legend

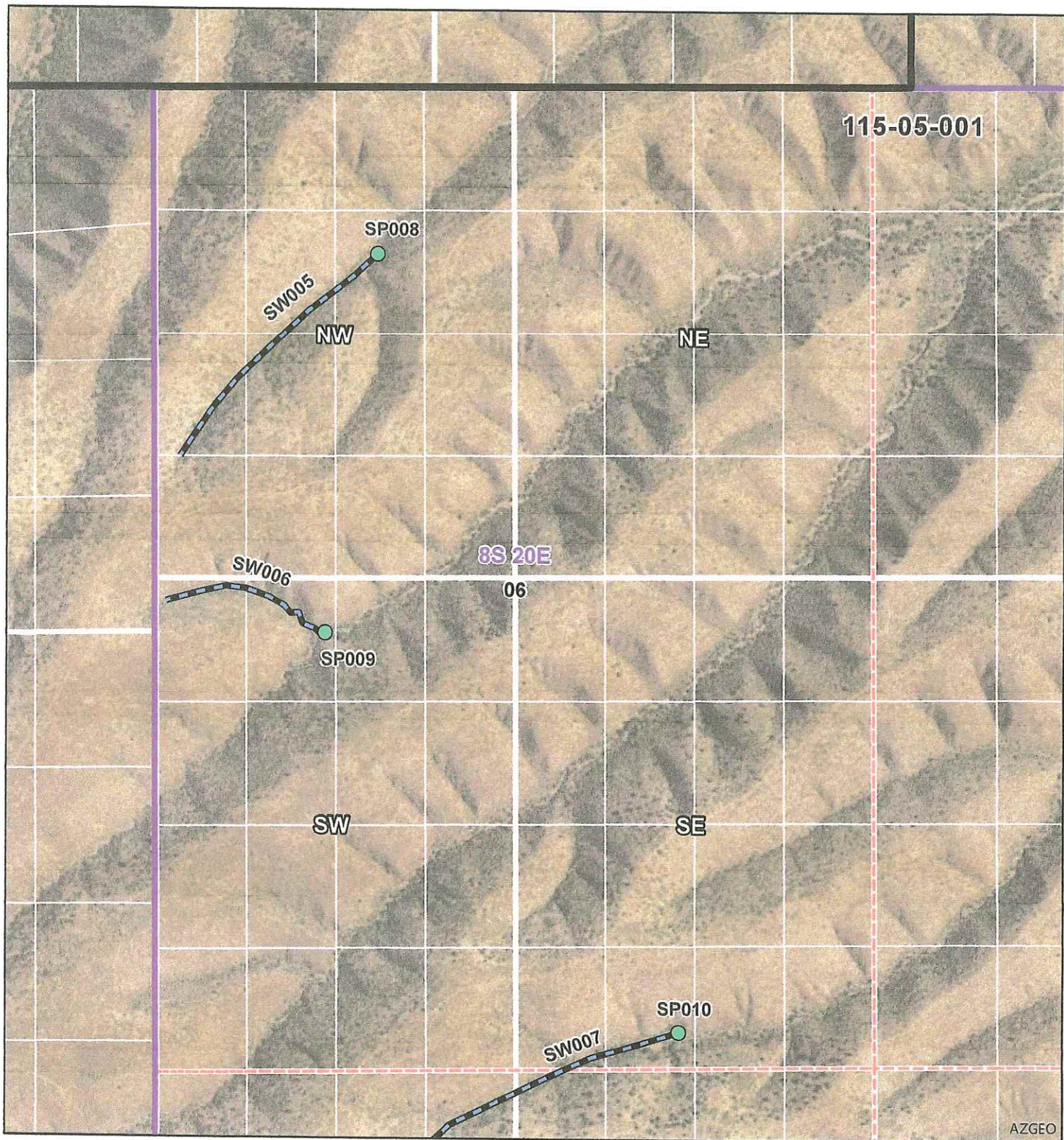
- SP - Stockpond
- SW - Streamside use
- WFR Boundary
- Township
- Section
- QQQ
- Q

0 375 750 Feet



**Proposed Abstract of Water Right
San Pedro Watershed**

Attribute	Proposed Abstract of Water Right
1. Proposed Water Right No.:	115-05-001-SP009
2. Owner of Water Right:	State of Arizona – Arizona State Land Department
3. Landowner:	State of Arizona – Arizona State Land Department
4. Statement of Claimant No.(s):	39-7039
5. Statement of Claimant Name(s):	Arizona State Land Department
6. Lessee or Permittee:	Magoffin Family Trust
7. Basis of Right:	38-0088383
8. Beneficial Use:	Stock watering from a stockpond
9. Priority Date:	12/31/1950
10. Quantity:	Not to exceed (\leq) 4 acre feet annually with continuous fill
11. Place of Use:	NENWSW (Lot 5) Sec. 06 T08S R20E See attached map
12. Point of Diversion:	NENWSW (Lot 5) Sec. 06 T08S R20E See attached map
13. Source of Water:	Second Trail Canyon, tributary to Squaw Creek
14. Name of Facility:	Upper Second Trail Tank



AZGEO

In re SLD - Magoffin I
 Contested Case W1-11-3325
 Watershed File Report
 115-05-001

Section 6 T08S R20E



ADWR August 2020

Data sources include: NAIP 2017.



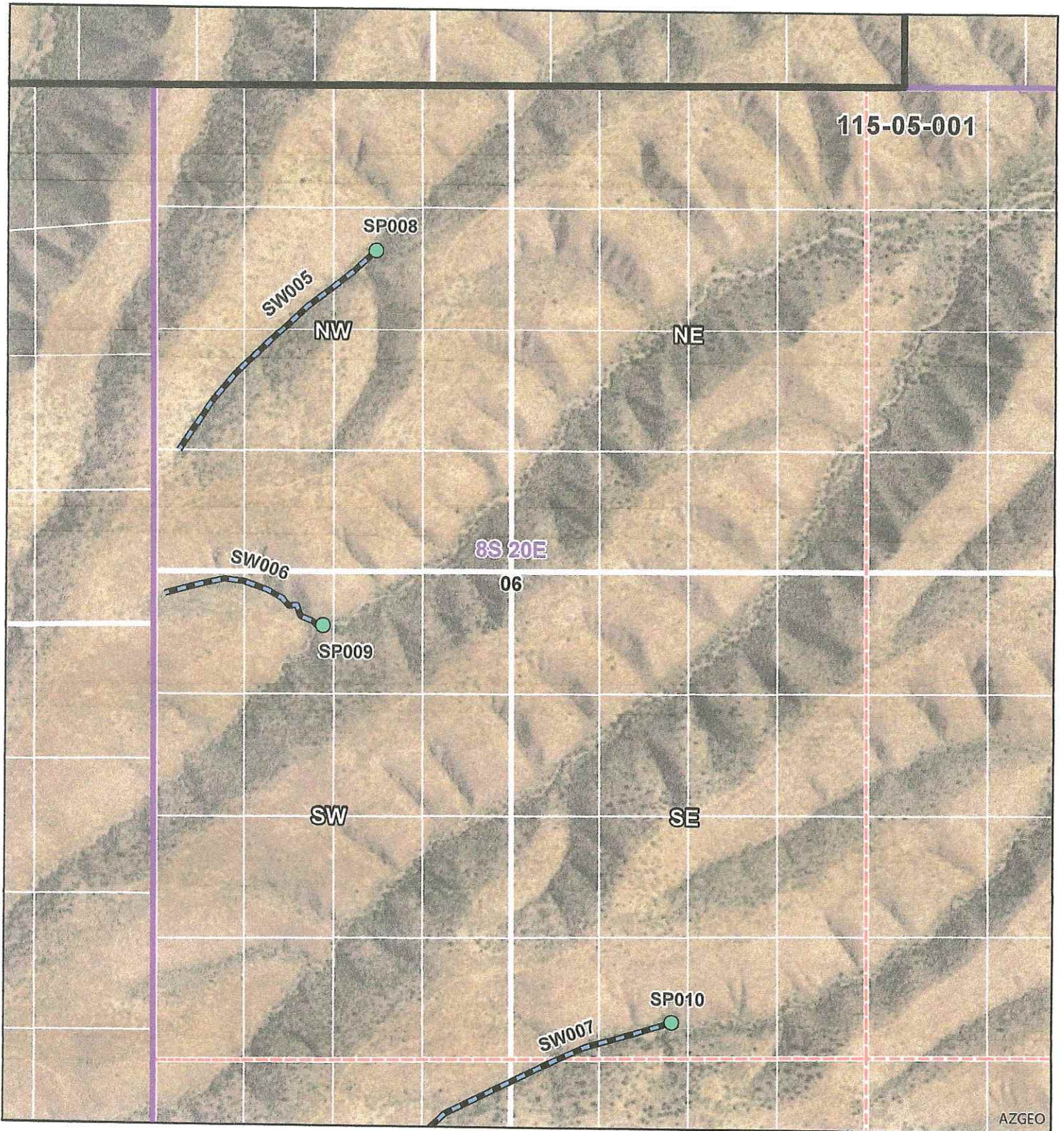
Legend

- SP - Stockpond
- SW - Streamside use
- WFR Boundary
- Township
- Section
- QQQ
- Q




**Proposed Abstract of Water Right
San Pedro Watershed**

Attribute	Proposed Abstract of Water Right
1. Proposed Water Right No.:	115-05-001-SP010
2. Owner of Water Right:	State of Arizona – Arizona State Land Department
3. Landowner:	State of Arizona – Arizona State Land Department
4. Statement of Claimant No.:	39-7040
5. Statement of Claimant Name:	Arizona State Land Department
6. Lessee or Permittee:	Magoffin Family Trust
7. Basis of Right:	38-88656
8. Beneficial Use:	Stock and wildlife watering
9. Priority Date:	12/31/1950
10. Quantity:	Not to exceed (\leq) 4 acre feet annually with continuous fill
11. Place of Use:	SESWSE section 06 T08S R20E of the Gila and Salt River Base and Meridian (See attached map)
12. Point of Diversion:	SESWSE section 06 T08S R20E of the Gila and Salt River Base and Meridian (See attached map)
13. Source of Water:	Salt Wash, tributary to Second Trail Canyon
14. Facility:	Salt Tank



In re SLD - Magoffin I
 Contested Case W1-11-3325
 Watershed File Report
 115-05-001
 Section 6 T08S R20E




ADWR August 2020



Legend

- SP - Stockpond
- SW - Streamside use
- WFR Boundary
- Township
- Section
- QQQ
- Q

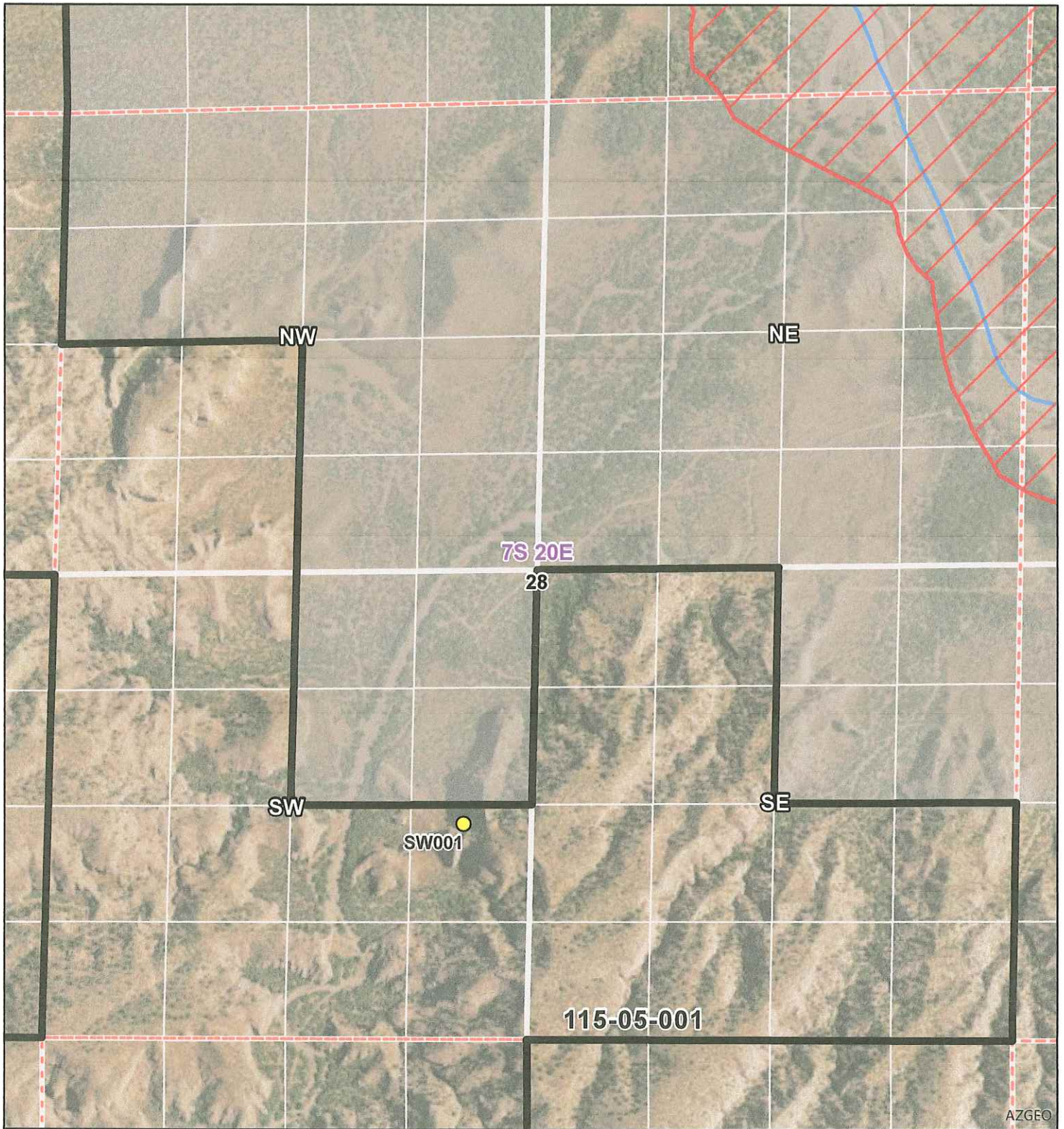
0 375 750 Feet




Data sources include: NAIP 2017.

**Proposed Abstract of Water Right
San Pedro Watershed**

Attribute	Proposed Abstract of Water Right
1. Proposed Water Right No.:	115-05-001-SW001
2. Owner of Water Right:	State of Arizona – Arizona State Land Department
3. Landowner:	State of Arizona – Arizona State Land Department
4. Statement of Claimant No.:	39-7030
5. Statement of Claimant Name:	Arizona State Land Department
6. Lessee or Permittee:	Magoffin Family Trust
7. Basis of Right:	36-0005067
8. Beneficial Use:	Stock and wildlife watering
9. Priority Date:	01/18/1916
10. Quantity:	Reasonable Use
11. Place of Use:	SWSW section 28 T07S R20E of the Gila and Salt River Base and Meridian (See attached map)
12. Point of Diversion:	SWSW section 28 T07S R20E of the Gila and Salt River Base and Meridian (See attached map)
13. Source of Water:	Shard Spring



In re SLD - Magoffin I
 Contested Case W1-11-3325
 Watershed File Report
 115-05-001
Section 28 T07S R20E




ADWR August 2020



Legend

- SW -Spring
- Aravaipa Creek
- WFR Boundary
- Section
- Private Land
- QQQ
- Subflow Zone
- Q

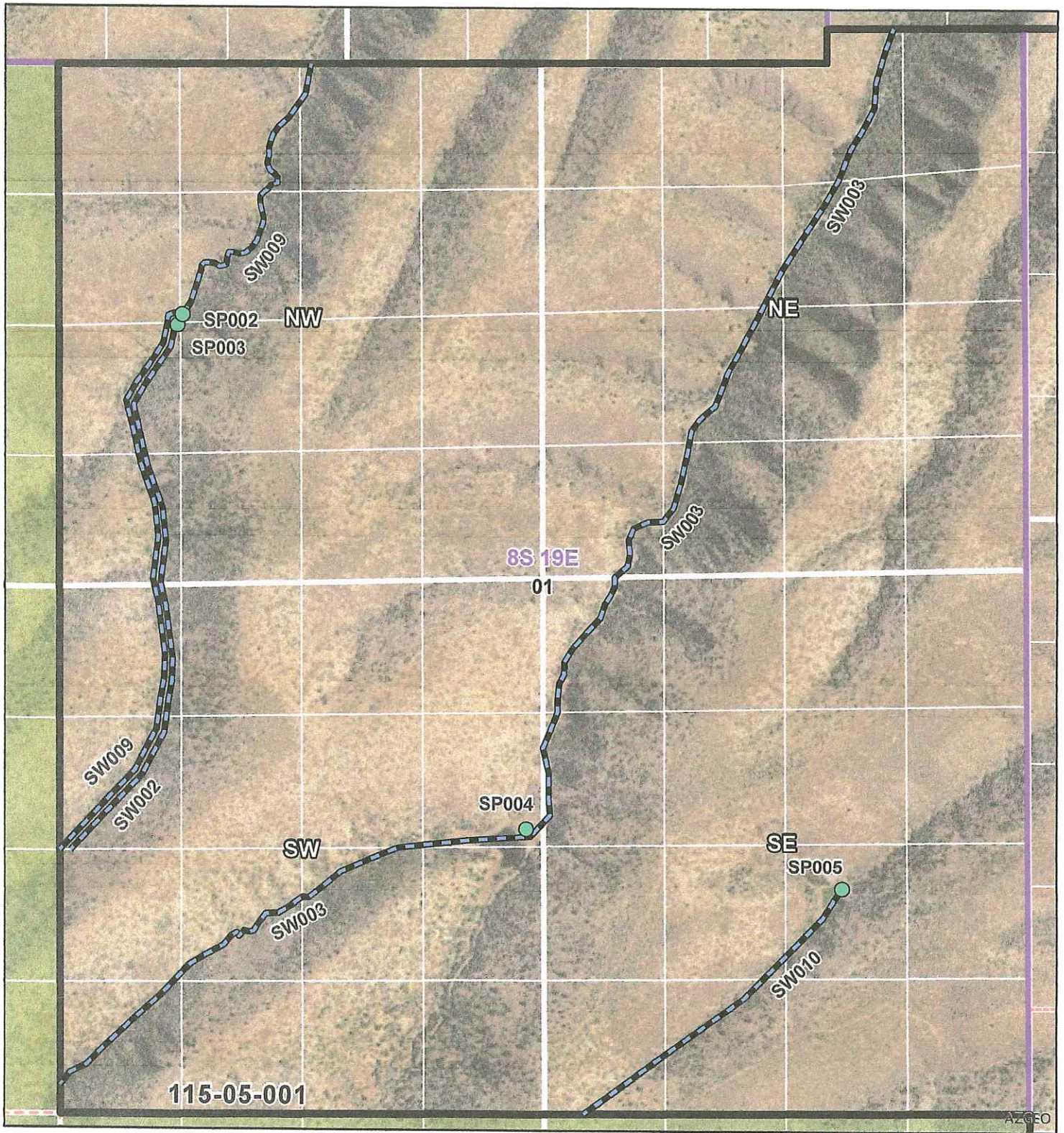
0 375 750 Feet



Data sources include: Land ownership acquired April 2019 from the Arizona State Land Department. NAIP 2017.

**Proposed Abstract of Water Right
San Pedro Watershed**

Attribute	Proposed Abstract of Water Right
1. Proposed Water Right No.:	115-05-001-SW002
2. Owner of Water Right:	State of Arizona – Arizona State Land Department
3. Landowner:	State of Arizona – Arizona State Land Department
4. Statement of Claimant No.:	39-7034 39-7035
5. Statement of Claimant Name:	Arizona State Land Department
6. Lessee or Permittee:	Magoffin Family Trust
7. Basis of Right:	38-005068 38-005069
8. Beneficial Use:	Stock and wildlife watering
9. Priority Date:	12/31/1884
10. Quantity:	Reasonable Use
11. Place of Use:	SWNWSW section 01 T08S R19E of the Gila and Salt River Base and Meridian (See attached map)
12. Point of Diversion:	NWSW section 01 T08S R20E of the Gila and Salt River Base and Meridian (See attached map)
13. Source of Water:	Long Hollow Wash



AZGEO

In re SLD - Magoffin I
 Contested Case W1-11-3325
 Watershed File Report
 115-05-001

Section 1 T08S R19E



ADWR August 2020



Aravaipa

Legend

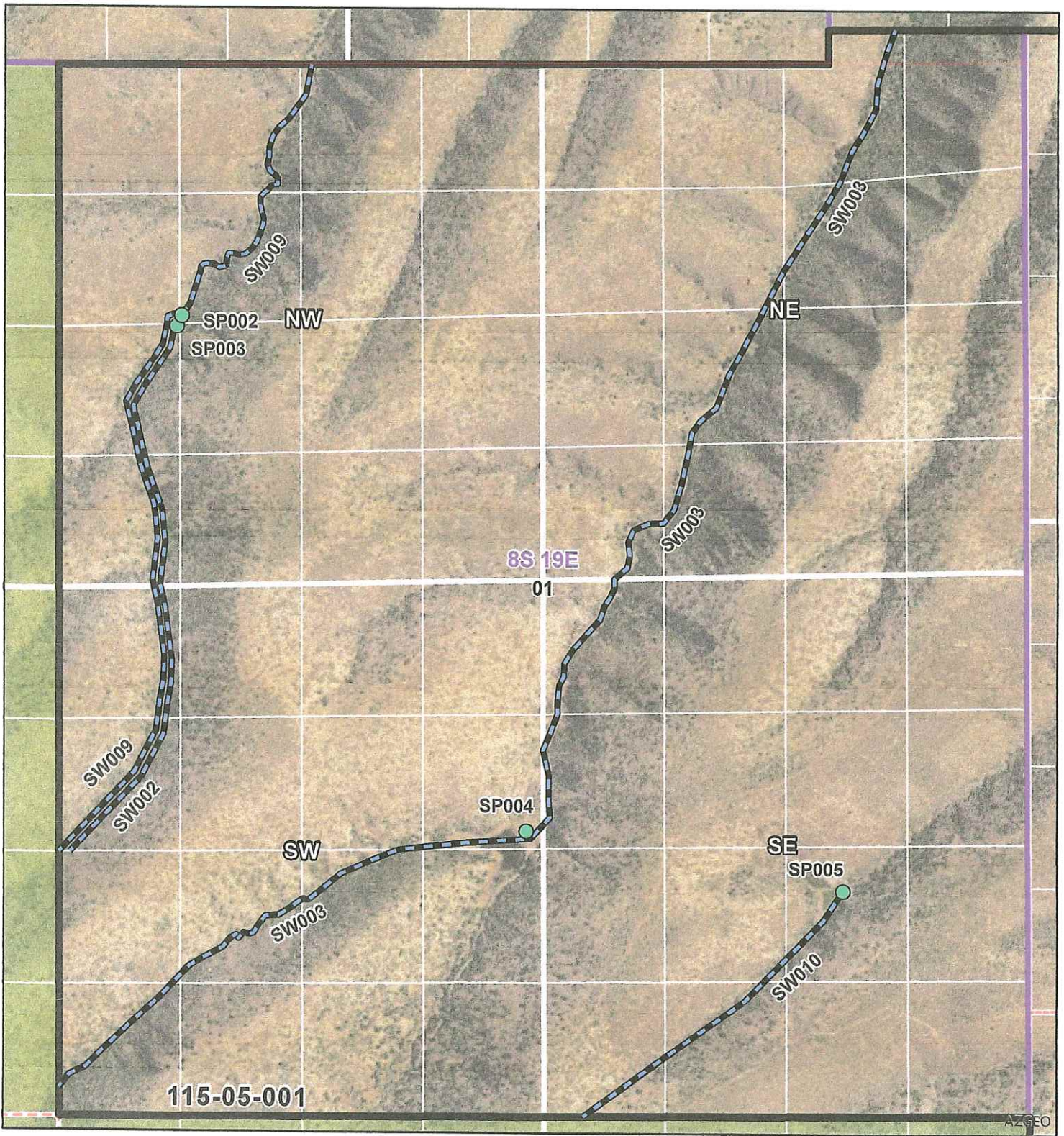
- SP - Stockpond
- SW - Streamside use
- WFR Boundary
- USFS
- Township
- Section
- QQQ
- Q



Data sources include: Land ownership acquired April 2019 from the Arizona State Land Department. NAIP 2017.

**Proposed Abstract of Water Right
San Pedro Watershed**

Attribute	Proposed Abstract of Water Right
1. Proposed Water Right No.:	115-05-001-SW003
2. Owner of Water Right:	State of Arizona – Arizona State Land Department
3. Landowner:	State of Arizona – Arizona State Land Department
4. Statement of Claimant Nos.:	39-7036 39-13196
5. Statement of Claimant Name:	Arizona State Land Department
6. Lessee or Permittee:	Magoffin Family Trust
7. Basis of Right:	36-0005070 36-005445
8. Beneficial Use:	Stock and wildlife watering
9. Priority Date:	12/31/1884
10. Quantity:	Reasonable Use
11. Place of Use:	SWSWSW section 01 T08S R19E of the Gila and Salt River Base and Meridian (See attached map)
12. Point of Diversion:	SWSWSW section 01 T08S R19E of the Gila and Salt River Base and Meridian (See attached map)
13. Source of Water:	Left Branch Long Hollow Canyon



AZGEO

In re SLD - Magoffin I
 Contested Case W1-11-3325
 Watershed File Report
 115-05-001

Section 1 T08S R19E



ADWR August 2020



Aravaipa

Legend

- SP - Stockpond
- SW - Streamside use
- WFR Boundary
- USFS
- Township
- Section
- QQQ
- Q

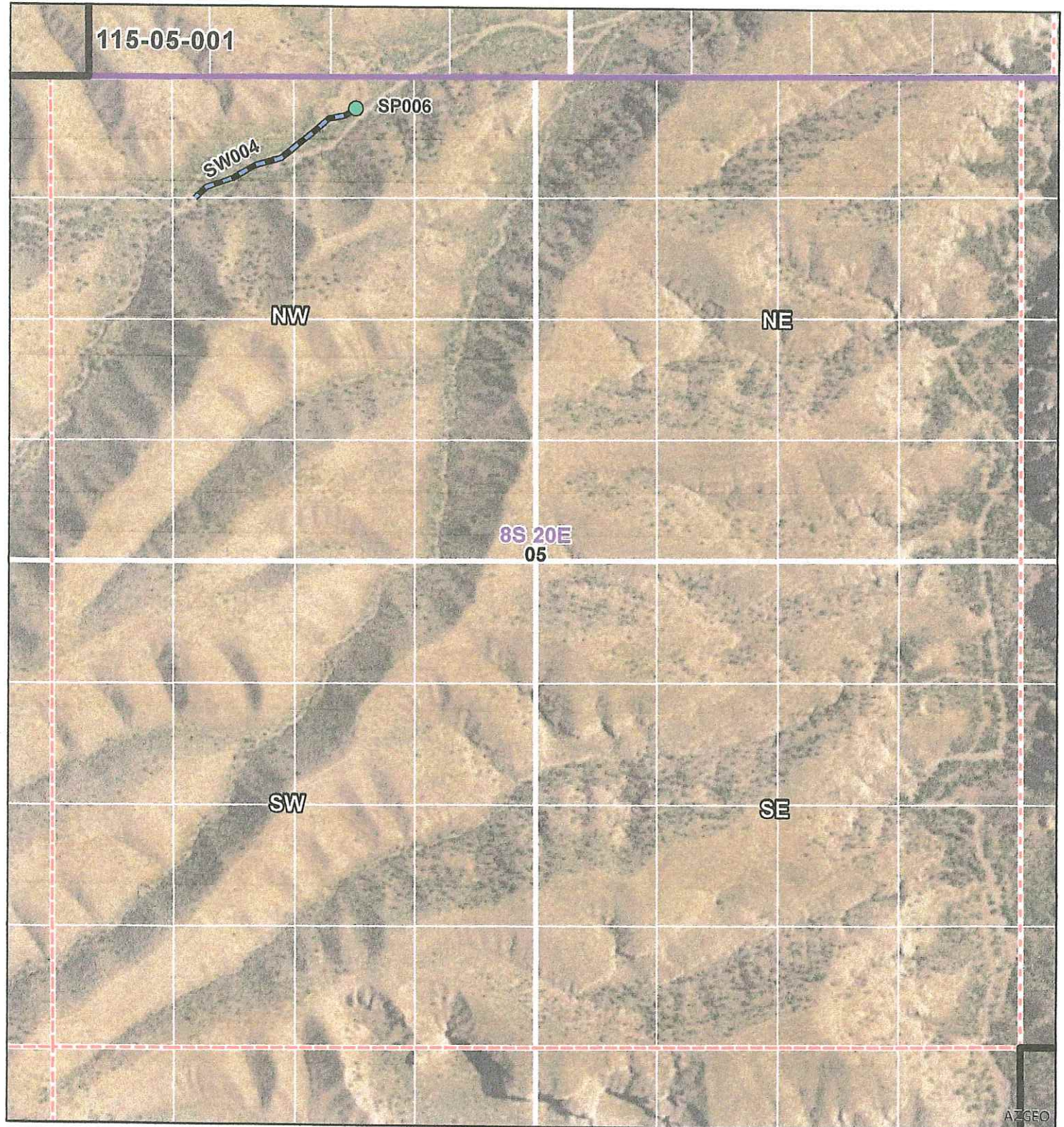


Data sources include: Land ownership acquired April 2019 from the Arizona State Land Department. NAIP 2017.

**Proposed Abstract of Water Right
San Pedro Watershed**

Attribute	Proposed Abstract of Water Right
1. Proposed Water Right No.:	115-05-001-SW004
2. Owner of Water Right:	State of Arizona – Arizona State Land Department
3. Landowner:	State of Arizona – Arizona State Land Department
4. Statement of Claimant No.:	39-7037
5. Statement of Claimant Name:	Arizona State Land Department
6. Lessee or Permittee:	Magoffin Family Trust
7. Basis of Right:	36-0005071
8. Beneficial Use:	Stock and wildlife watering
9. Priority Date:	12/31/1884
10. Quantity:	Reasonable Use
11. Place of Use:	NWNW section 05 T08S R20E of the Gila and Salt River Base and Meridian (See attached map)
12. Point of Diversion:	NWNW section 05 T08S R20E of the Gila and Salt River Base and Meridian (See attached map)
13. Source of Water:	Central Wash

115-05-001



In re SLD - Magoffin I
 Contested Case W1-11-3325
 Watershed File Report
 115-05-001
Section 5 T08S R20E



ADWR August 2020

Data sources include: NAIP 2017.



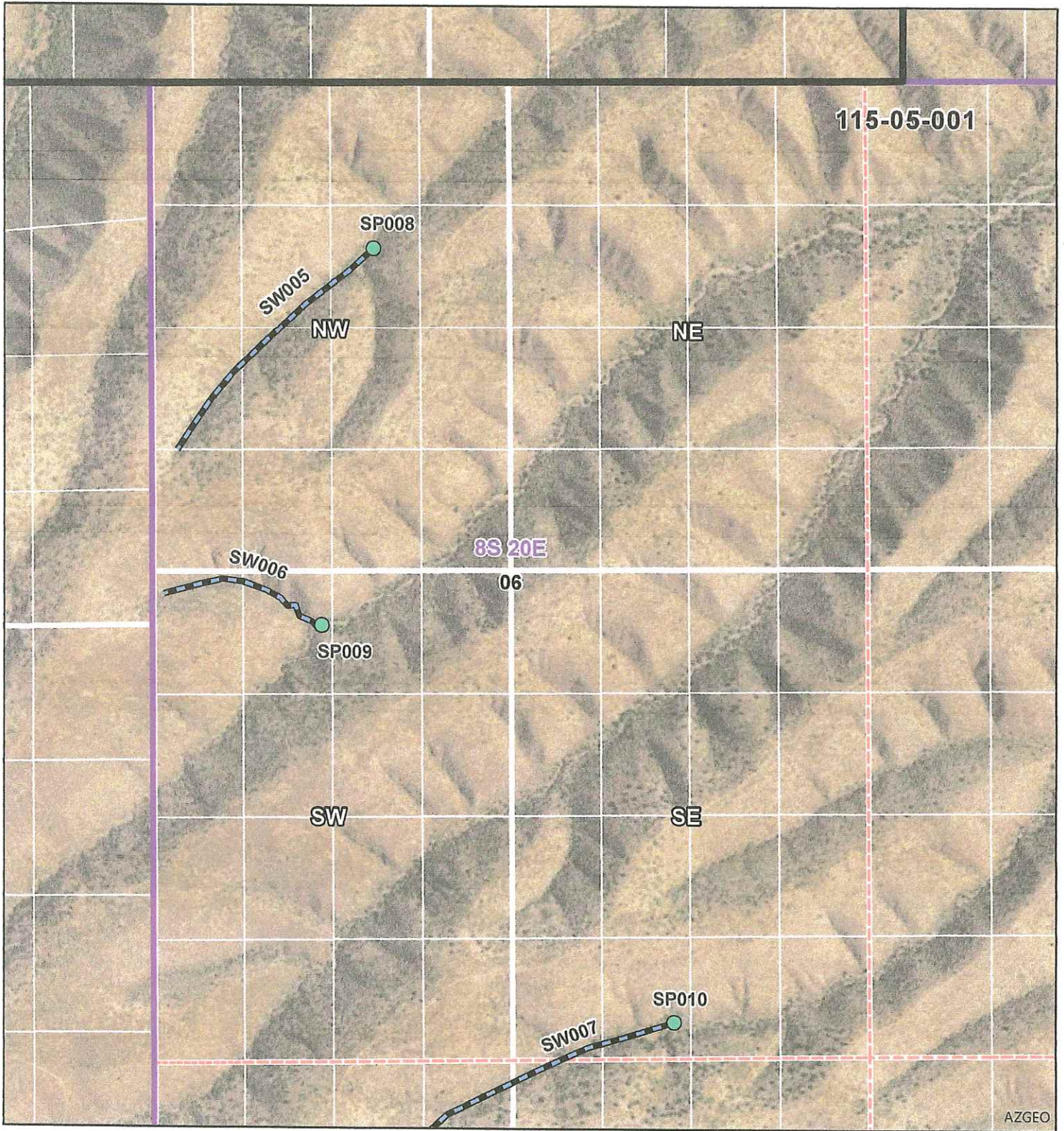
Legend

- SP - Stockpond
- SW - Streamside use
- WFR Boundary
- Township
- Section
- QQQ
- Q



**Proposed Abstract of Water Right
San Pedro Watershed**

Attribute	Proposed Abstract of Water Right
1. Proposed Water Right No.:	115-05-001-SW005
2. Owner of Water Right:	State of Arizona – Arizona State Land Department
3. Landowner:	State of Arizona – Arizona State Land Department
4. Statement of Claimant No.:	39-7038
5. Statement of Claimant Name:	Arizona State Land Department
6. Lessee or Permittee:	Magoffin Family Trust
7. Basis of Right:	38-005072
8. Beneficial Use:	Stock and wildlife watering
9. Priority Date:	12/31/1884
10. Quantity:	Reasonable Use
11. Place of Use:	NENW section 06 T08S R20E of the Gila and Salt River Base and Meridian (See attached map)
12. Point of Diversion:	NENW section 06 T08S R20E of the Gila and Salt River Base and Meridian (See attached map)
13. Source of Water:	First Trail Creek



In re SLD - Magoffin I
 Contested Case W1-11-3325
 Watershed File Report
 115-05-001

Section 6 T08S R20E



ADWR August 2020

Data sources include: NAIP 2017.



Legend

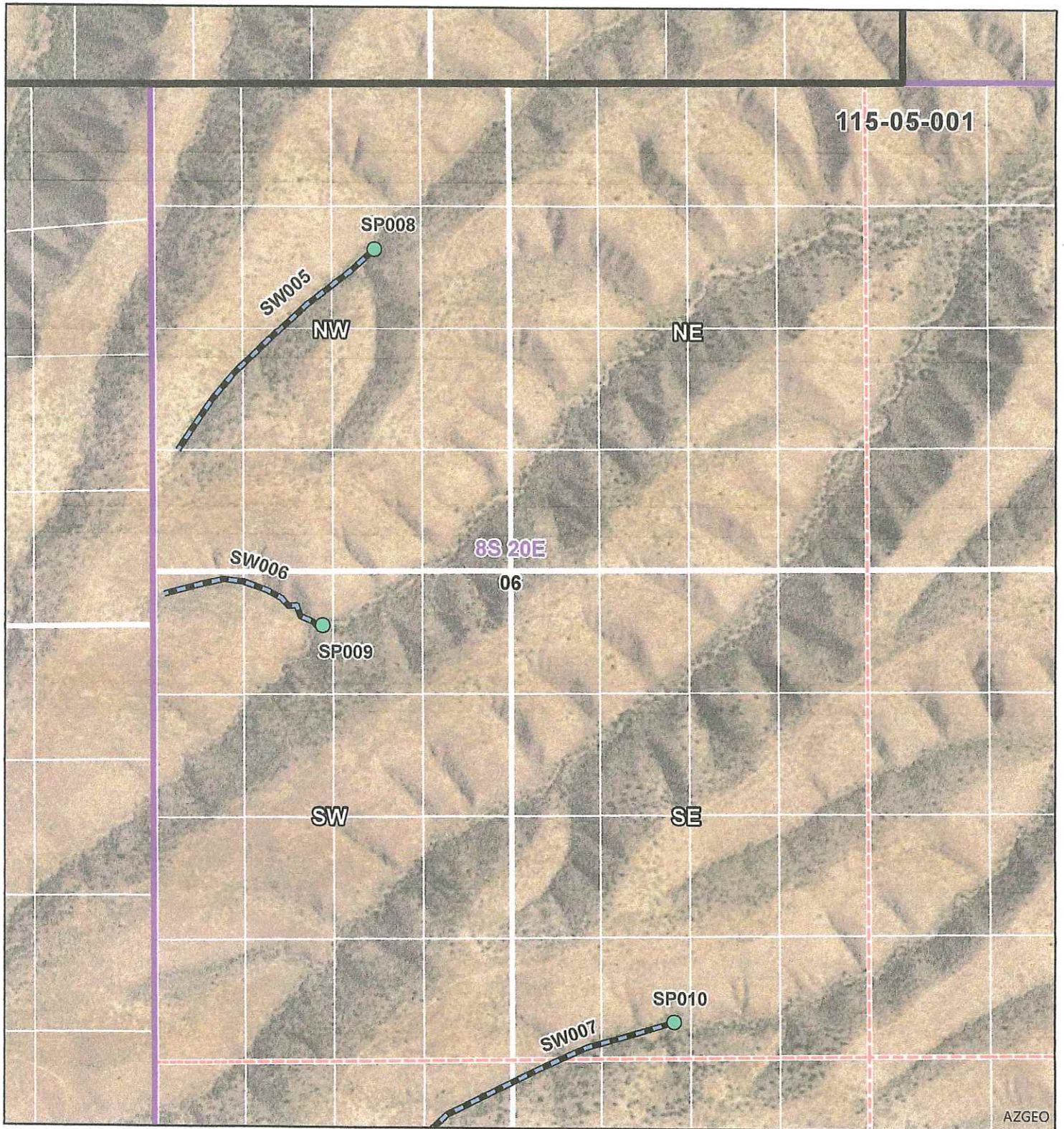
SP - Stockpond	Section
SW - Streamside use	QQQ
WFR Boundary	Q
Township	

0 375 750 Feet

N

**Proposed Abstract of Water Right
San Pedro Watershed**

Attribute	Proposed Abstract of Water Right
1. Proposed Water Right No.:	115-05-001-SW006
2. Owner of Water Right:	State of Arizona – Arizona State Land Department
3. Landowner:	State of Arizona – Arizona State Land Department
4. Statement of Claimant No.:	39-7039
5. Statement of Claimant Name:	Arizona State Land Department
6. Lessee or Permittee:	Magoffin Family Trust
7. Basis of Right:	38-005073
8. Beneficial Use:	Stock and wildlife watering
9. Priority Date:	12/31/1884
10. Quantity:	Reasonable Use
11. Place of Use:	NWNWSW section 06 T08S R20E of the Gila and Salt River Base and Meridian (See attached map)
12. Point of Diversion:	NWNWSW section 06 T08S R20E of the Gila and Salt River Base and Meridian (See attached map)
13. Source of Water:	First Trail Creek



In re SLD - Magoffin I
 Contested Case W1-11-3325
 Watershed File Report
 115-05-001

Section 6 T08S R20E



ADWR August 2020

Data sources include: NAIP 2017.



Legend

SP - Stockpond	Section
SW - Streamside use	QQQ
WFR Boundary	Q
Township	


Feet
 0 375 750

**Proposed Abstract of Water Right
San Pedro Watershed**

Attribute	Proposed Abstract of Water Right
1. Proposed Water Right No.:	115-05-001-SW007
2. Owner of Water Right:	State of Arizona – Arizona State Land Department
3. Landowner:	State of Arizona – Arizona State Land Department
4. Statement of Claimant No.:	39-7040
5. Statement of Claimant Name:	Arizona State Land Department
6. Lessee or Permittee:	Magoffin Family Trust
7. Basis of Right:	36-0005074
8. Beneficial Use:	Stock and wildlife watering
9. Priority Date:	12/31/1884
10. Quantity:	Reasonable Use
11. Place of Use:	NWNENW section 07 T08S R20E of the Gila and Salt River Base and Meridian (See attached map)
12. Point of Diversion:	NWNENW section 07 T08S R20E of the Gila and Salt River Base and Meridian (See attached map)
13. Source of Water:	Salt Wash



In re SLD - Magoffin I
 Contested Case W1-11-3325
 Watershed File Report
 115-05-001
Section 7 T08S R20E




ADWR August 2020



Legend

SP - Stockpond	Township
SW - Streamside use	Section
WFR Boundary	QQQ
USFS	Q

0 375 750 Feet




Data sources include: NAIP 2017.

**Proposed Abstract of Water Right
San Pedro Watershed**

Attribute	Proposed Abstract of Water Right
1. Proposed Water Right No.:	115-05-001-SW008
2. Owner of Water Right:	State of Arizona – Arizona State Land Department
3. Landowner:	State of Arizona – Arizona State Land Department
4. Statement of Claimant No.:	39-7042
5. Statement of Claimant Name:	Arizona State Land Department
6. Lessee or Permittee:	Magoffin Family Trust
7. Basis of Right:	36-0005075
8. Beneficial Use:	Stock and wildlife watering
9. Priority Date:	12/31/1884
10. Quantity:	Reasonable Use
11. Place of Use:	SEWNE section 08 T08S R20E of the Gila and Salt River Base and Meridian (See attached map)
12. Point of Diversion:	NWNE section 08 T08S R20E of the Gila and Salt River Base and Meridian (See attached map)
13. Source of Water:	Unmatched Spring



In re SLD - Magoffin I
 Contested Case W1-11-3325
 Watershed File Report
 115-05-001
Section 8 T08S R20E




ADWR August 2020



Legend

- SW -Spring
- WFR Boundary
- USFS
- Section
- QQQ
- Q

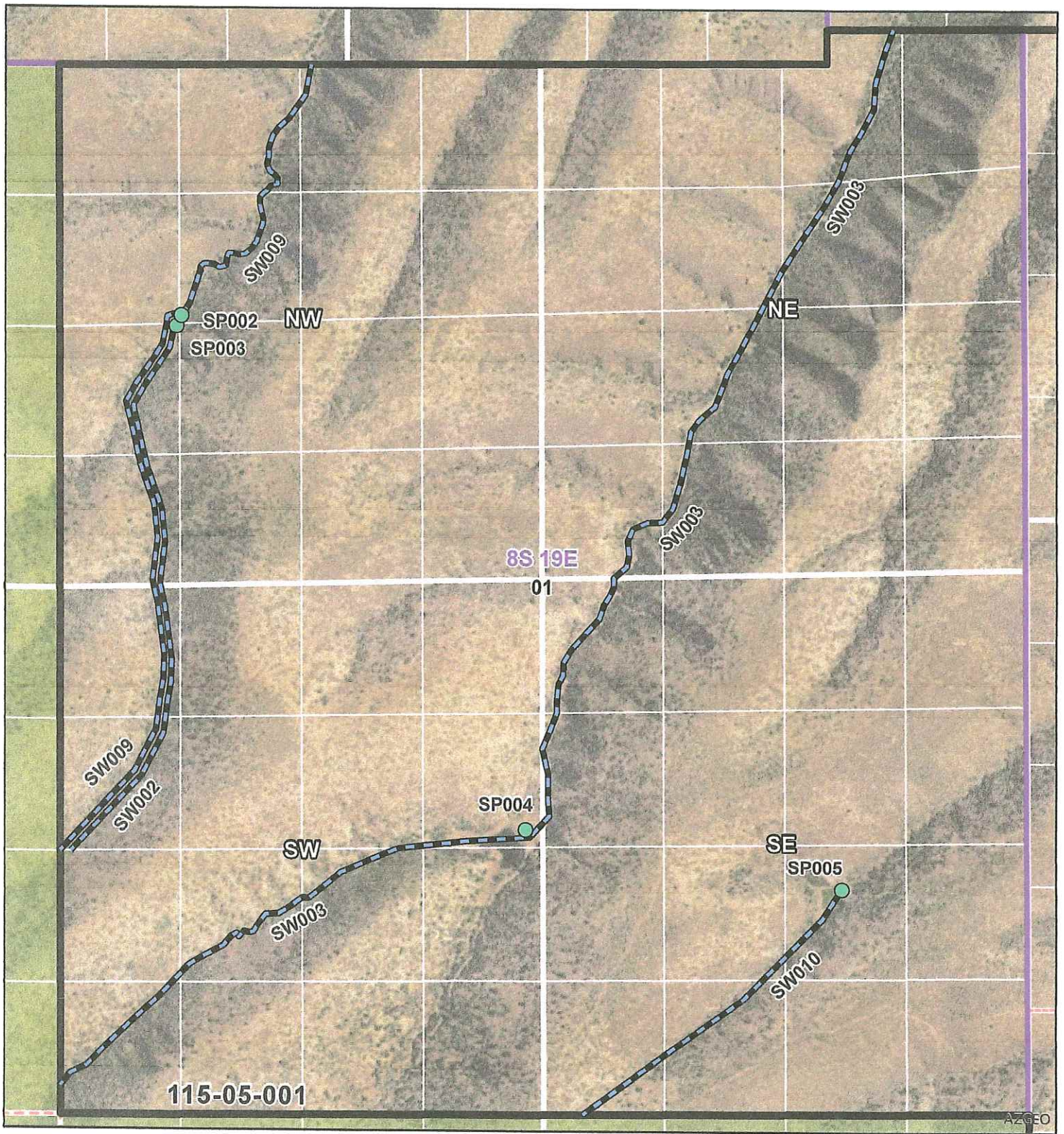
0 375 750 Feet



Data sources include: Land ownership acquired April 2019 from the Arizona State Land Department. NAIP 2017.

**Proposed Abstract of Water Right
San Pedro Watershed**

Attribute	Proposed Abstract of Water Right
1. Proposed Water Right No.:	115-05-001-SW009
2. Owner of Water Right:	State of Arizona – Arizona State Land Department
3. Landowner:	State of Arizona – Arizona State Land Department
4. Statement of Claimant No.:	39-13195
5. Statement of Claimant Name:	Arizona State Land Department
6. Lessee or Permittee:	Magoffin Family Trust
7. Basis of Right:	36-0005444
8. Beneficial Use:	Stock and wildlife watering
9. Priority Date:	12/31/1884
10. Quantity:	Reasonable Use
11. Place of Use:	NWSWSW section 01 T08S R19E of the Gila and Salt River Base and Meridian (See attached map)
12. Point of Diversion:	NWSWSW section 01 T08S R19E of the Gila and Salt River Base and Meridian (See attached map)
13. Source of Water:	Long Hollow Creek



In re SLD - Magoffin I
 Contested Case W1-11-3325
 Watershed File Report
 115-05-001

Section 1 T08S R19E



ADWR August 2020



Legend

SP - Stockpond	Township
SW - Streamside use	Section
WFR Boundary	QQQ
USFS	Q

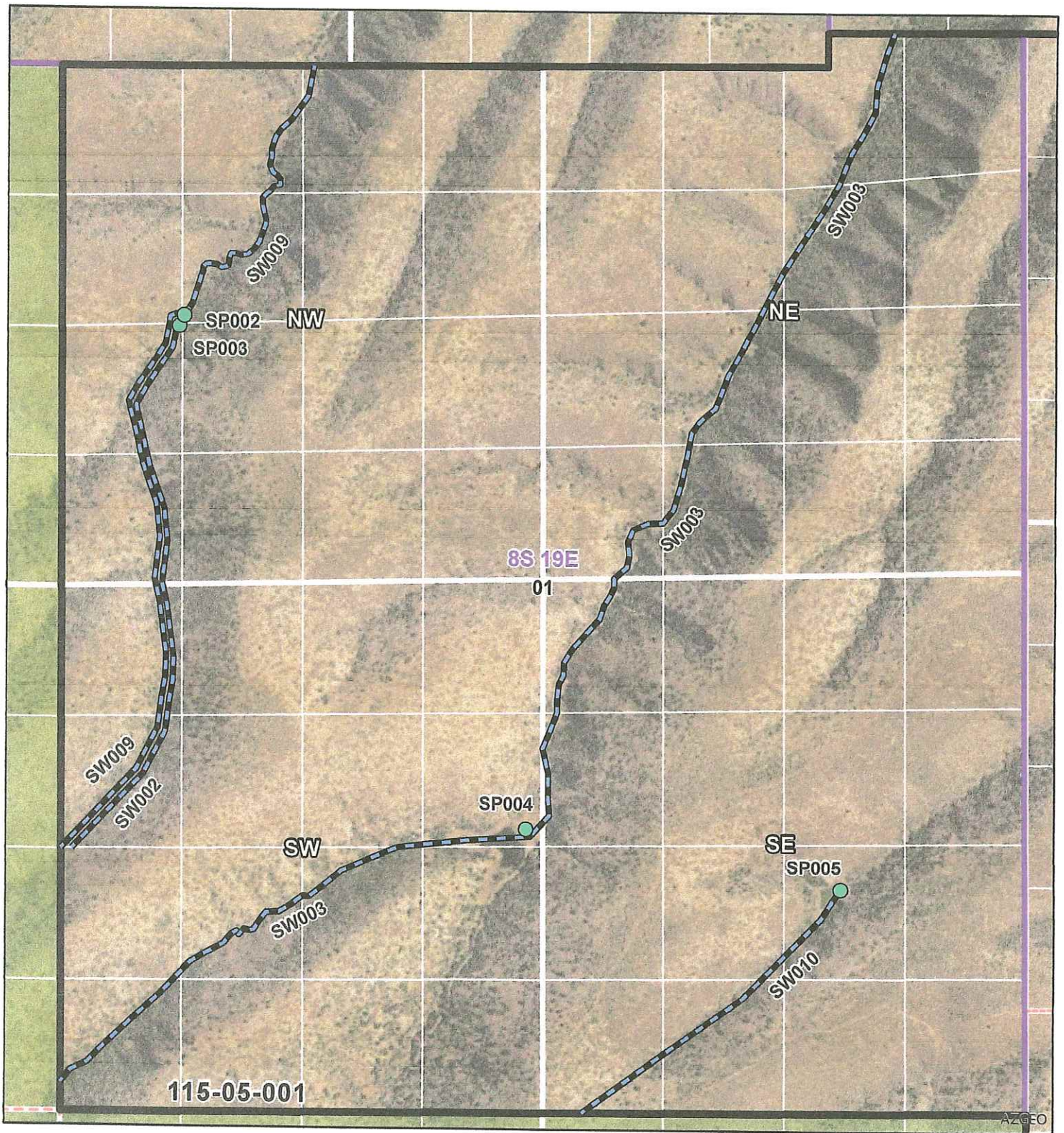
0 375 750 Feet

N


Data sources include: Land ownership acquired April 2019 from the Arizona State Land Department. NAIP 2017.

**Proposed Abstract of Water Right
San Pedro Watershed**

Attribute	Proposed Abstract of Water Right
14. Proposed Water Right No.:	115-05-001-SW010
15. Owner of Water Right:	State of Arizona – Arizona State Land Department
16. Landowner:	State of Arizona – Arizona State Land Department
17. Statement of Claimant No.:	39-13198
18. Statement of Claimant Name:	Arizona State Land Department
19. Lessee or Permittee:	Magoffin Family Trust
20. Basis of Right:	36-0005446
21. Beneficial Use:	Stock and wildlife watering
22. Priority Date:	12/31/1884
23. Quantity:	Reasonable Use
24. Place of Use:	SWSWSE section 01 T08S R19E of the Gila and Salt River Base and Meridian (See attached map)
25. Point of Diversion:	SESE section 01 T08S R19E of the Gila and Salt River Base and Meridian (See attached map)
26. Source of Water:	Second Trail Canyon



In re SLD - Magoffin I
 Contested Case W1-11-3325
 Watershed File Report
 115-05-001
Section 1 T08S R19E




ADWR August 2020



Legend

- SP - Stockpond
- SW - Streamside use
- WFR Boundary
- USFS
- Township
- Section
- QQQ
- Q

0 375 750 Feet



Data sources include: Land ownership acquired April 2019 from the Arizona State Land Department. NAIP 2017.