

1
2
3
4
5
6
7
8
9
10
11
12
13
14
15
16
17
18
19
20
21
22
23
24
25
26
27
28

IN THE SUPERIOR COURT OF THE STATE OF ARIZONA
IN AND FOR THE COUNTY OF MARICOPA

IN RE THE GENERAL ADJUDICATION
OF ALL RIGHTS TO USE WATER IN THE
GILA RIVER SYSTEM AND SOURCE

Case No.: W-1, W-2, W-3, W-4
(Consolidated)

Contested Case No. W1-11-3338

**ORDER APPROVING PROPOSED
WATER RIGHT ABSTRACTS**

CONTESTED CASE NAME: *In re ASLD-Magoffin II.*
HSR INVOLVED: San Pedro River Watershed Hydrographic Survey Report.
DESCRIPTIVE SUMMARY: The Special Master approves abstracts for proposed water rights.
NUMBER OF PAGES: 23
DATE OF FILING: December 23, 2020

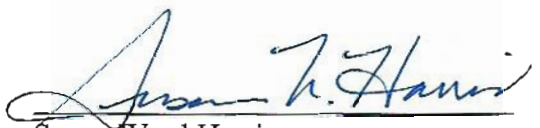
On November 16, 2020, the San Carlos Apache Tribe filed suggested corrections to the proposed abstracts prepared for the *de minimis* potential water rights identified in Watershed File Report No. 115-05-015 (“WFR”). On December 16, 2020, Salt River Project Agricultural Improvement and Power District and Salt River Valley Water Users’ Association and Arizona State Land Department filed suggested corrections and comments to the proposed abstracts. The Arizona State Land Department also provided a map showing the location of a potential water right for a stock pond use. No other suggested corrections were received.

1
2
3
4
5
6
7
8
9
10
11
12
13
14
15
16
17
18
19
20
21
22
23
24
25
26
27
28


IT IS ORDERED approving the following ten proposed water right abstracts attached as Appendix A.

- 115-05-015-SW001
- 115-05-015-SW002
- 115-05-015-SW003
- 115-05-015-SW004
- 115-05-015-SP001
- 115-05-015-SP002
- 115-05-015-SP003
- 115-05-015-SP004
- 115-05-015-SP005
- 115-05-015-SP006

The ten abstracts will be included in a Catalog of Proposed Water Rights created pursuant to §15 of the Rules for Proceeding before the Special Master.


Susan Ward Harris
Special Master

The original of the foregoing was delivered to the Clerk of the Maricopa County Superior Court December 23, 2020 for filing and distributing a copy to all persons listed on the Court approved mailing list for Contested Case No. WI-11-3338.

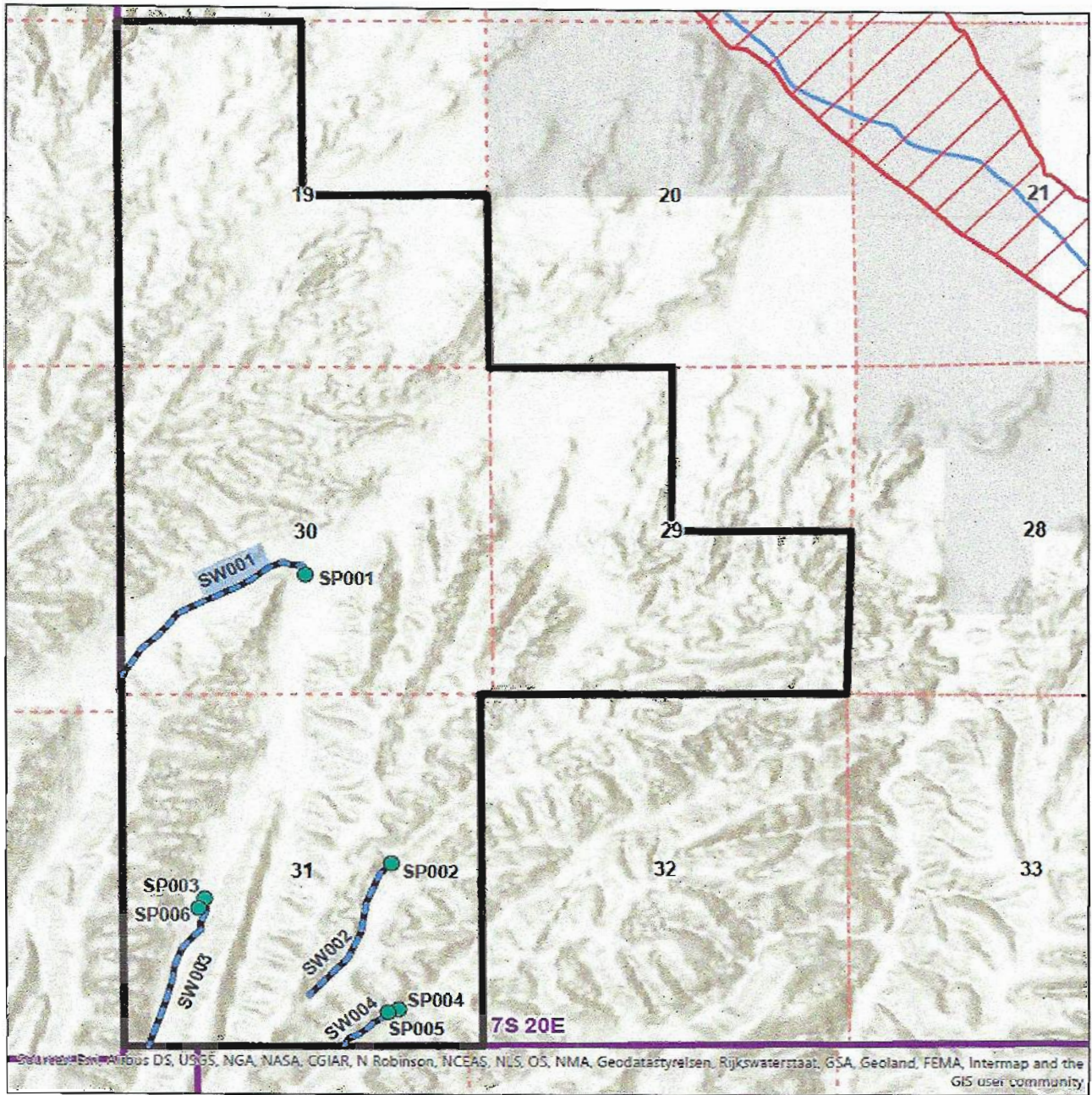

Durina Farrall

1
2
3
4
5
6
7
8
9
10
11
12
13
14
15
16
17
18
19
20
21
22
23
24
25
26
27
28

APPENDIX

**Proposed Abstract of Water Right
San Pedro Watershed**

Attribute	Proposed Abstract of Water Right
1. Proposed Water Right No.:	115-05-015-SW001
2. Owner of Water Right:	State of Arizona – Arizona State Land Department
3. Landowner:	State of Arizona – Arizona State Land Department
4. Statement of Claimant No.:	39-13902
5. Statement of Claimant Name:	Arizona State Land Department
6. Lessee or Permittee:	Magoffin Family Trust
7. Basis of Right:	36-100045
8. Beneficial Use:	Stock watering and wildlife
9. Priority Date:	12/31/1884
10. Quantity:	Reasonable Use
11. Place of Use:	SWSWSW sec. 30 T07S R20E of the Gila and Salt River Base and Meridian, Graham County, Arizona, See attached map
12. Point of Diversion:	SWSWSW sec. 30 T07S R20E of the Gila and Salt River Base and Meridian, Graham County, Arizona,
13. Source of Water:	Left Branch Long Hollow



In re SLD - Magoffin II
Contested Case W1-11-3338
Watershed File Report
115-05-015
T07S R20E



ADWR August 2020



Aravaipa

Legend

- SP - Stockpond
- Aravaipa Creek
- SW - Streamside use
- Township
- WFE Boundary
- Section
- Subflow Zone
- Private Land

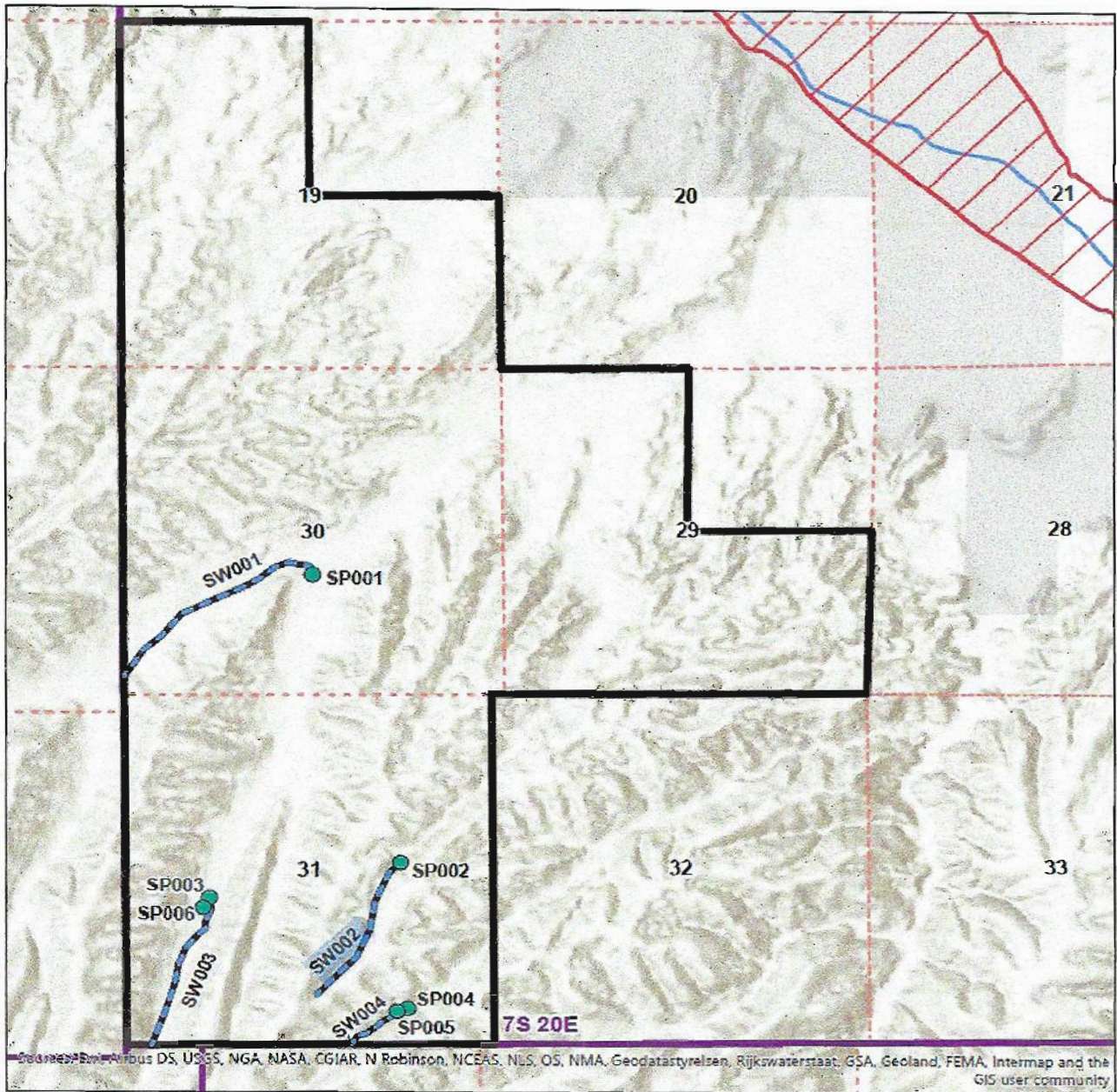
0 0.25 0.5 Miles

N

Data sources include: Land ownership acquired April 2019 from the Arizona State Land Department.

**Proposed Abstract of Water Right
San Pedro Watershed**

Attribute	Proposed Abstract of Water Right
1. Proposed Water Right No.:	115-05-015-SW002
2. Owner of Water Right:	State of Arizona – Arizona State Land Department
3. Landowner:	State of Arizona – Arizona State Land Department
4. Statement of Claimant No.(s):	39-11216
5. Statement of Claimant Name(s):	Arizona State Land Department
6. Lessee or Permittee:	Magoffin Family Trust
7. Basis of Right:	36-100050
8. Beneficial Use:	Stock watering and wildlife
9. Priority Date:	12/31/1884
10. Quantity:	Reasonable Use
11. Place of Use:	NWSWSE sec. 31 T07S R20E of the Gila and Salt River Base and Meridian, Graham County, Arizona See attached map
12. Point of Diversion:	SENE 31 T07S R20E of the Gila and Salt River Base and Meridian, Graham County, Arizona
13. Source of Water:	Game Draw

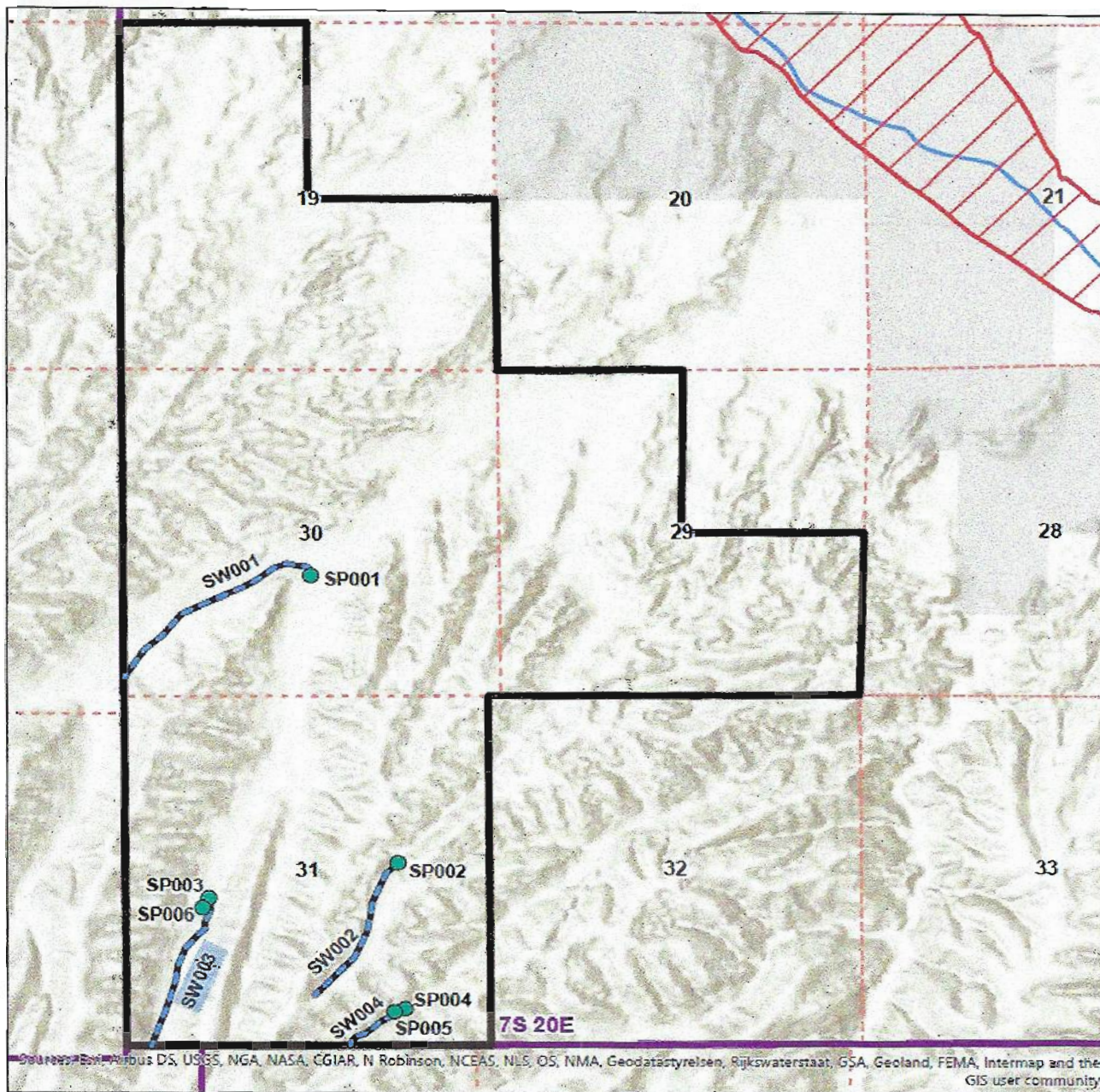


<p><i>In re SLD - Magoffin II</i> Contested Case WI-11-3338 Watershed File Report 115-05-015 T07S R20E</p>  <p>ADWR August 2020</p>	 <p>Aravaipa</p>	<p>Legend</p> <ul style="list-style-type: none"> ● SP - Stockpound — Aravaipa Creek SW - Streamside use Township W.F.R. Boundary Section Subflow Zone Private Land <p>0 0.25 0.5 Miles</p> <p style="text-align: right;">N</p>
--	--	--

Data sources include: Land ownership acquired April 2019 from the Arizona State Land Department.

**Proposed Abstract of Water Right
San Pedro Watershed**

Attribute	Proposed Abstract of Water Right
1. Proposed Water Right No.:	115-05-015-SW003
2. Owner of Water Right:	State of Arizona – Arizona State Land Department
3. Landowner:	State of Arizona – Arizona State Land Department
4. Statement of Claimant No.(s):	39-11213 39-11215
5. Statement of Claimant Name(s):	Arizona State Land Department
6. Lessee or Permittee:	Magoffin Family Trust
7. Basis of Right:	36-100046 36-100047
8. Beneficial Use:	Stock watering and wildlife
9. Priority Date:	12/31/1884
10. Quantity:	Reasonable Use
11. Place of Use:	SWSWSW sec. 31 T07S R20E of the Gila and Salt River Base and Meridian, Graham County, Arizona See attached map
12. Point of Diversion:	NWSW sec. 31 T07S R20E of the Gila and Salt River Base and Meridian, Graham County, Arizona
13. Source of Water:	Left Long Hollow

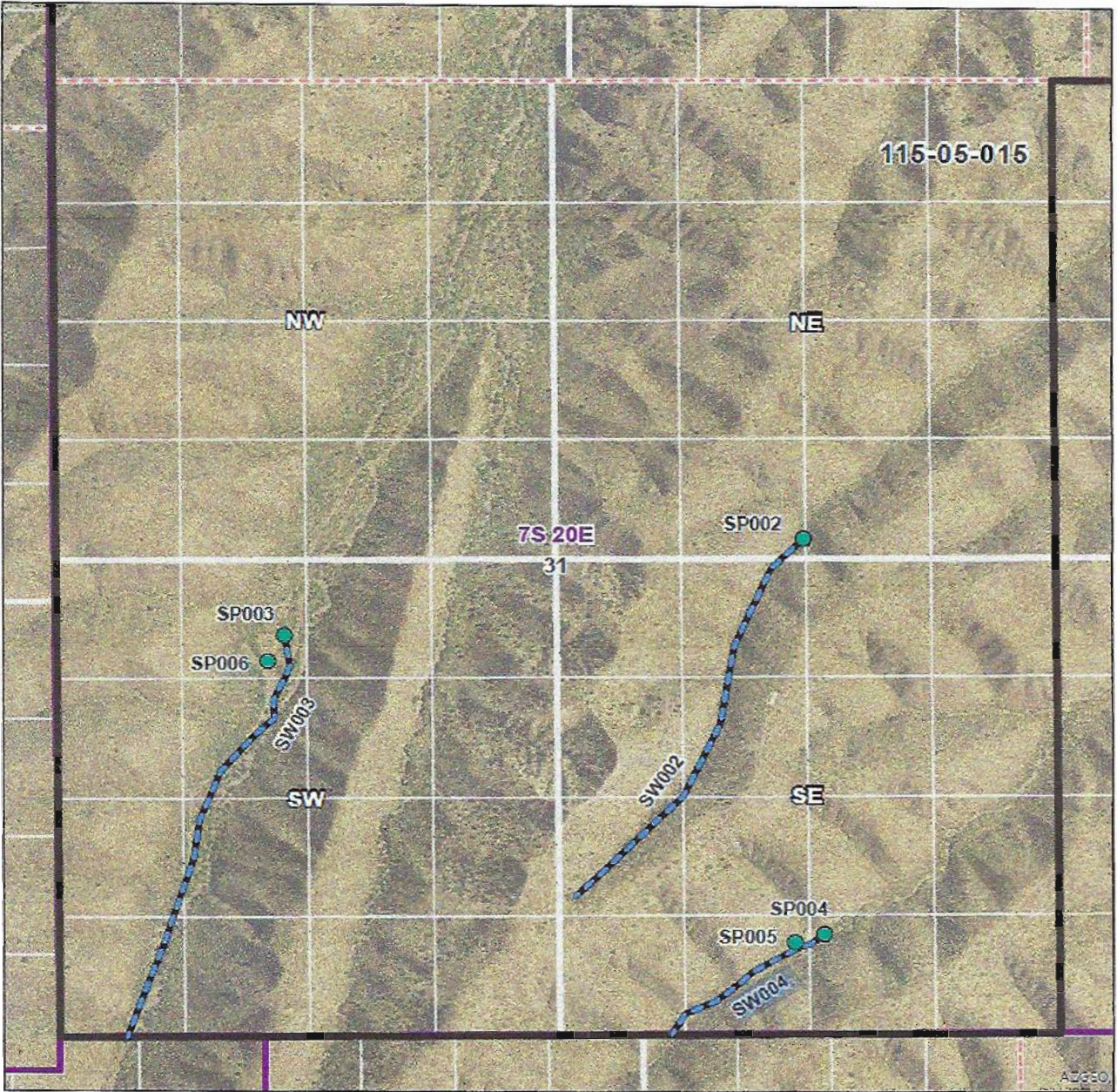


<p><i>In re SLD - Magoffin II</i> Contested Case W1-11-3338 Watershed File Report 15-05-015 T07S R20E</p>  <p>ADWR August 2020</p>	 <p>Aravaipa</p>	<p>Legend</p> <ul style="list-style-type: none"> ● SP - Stockpound — Aravaipa Creek SW - Streamside use WFR Boundary Subflow Zone Township Section Private Land <p>0 0.25 0.5 Miles</p> <p style="text-align: right;">N</p>
---	--	---


Data sources include: Land ownership acquired April 2019 from the Arizona State Land Department.

**Proposed Abstract of Water Right
San Pedro Watershed**

Attribute	Proposed Abstract of Water Right
1. Proposed Water Right No.:	115-05-015-SW004
2. Owner of Water Right:	State of Arizona – Arizona State Land Department
3. Landowner:	State of Arizona – Arizona State Land Department
4. Statement of Claimant No.(s):	39-11214 39-13903
5. Statement of Claimant Name(s):	Arizona State Land Department
6. Lessee or Permittee:	Magoffin Family Trust
7. Basis of Right:	36-100048 36-100049
8. Beneficial Use:	Stock watering and wildlife
9. Priority Date:	12/31/1884
10. Quantity:	Reasonable Use
11. Place of Use:	SWSWSE sec. 31 T07S R20E of the Gila and Salt River Base and Meridian, Graham County, Arizona See attached map
12. Point of Diversion:	SWSWSE sec. 31 T07S R20E of the Gila and Salt River Base and Meridian, Graham County, Arizona
13. Source of Water:	First Trail Canyon



In re SLD - Magoffin II
 Contested Case W1-11-3338
 Watershed File Report
 115-05-015
 Section 31 T07S R20E




ADWR August 2020



Legend

- SP - Stockpond
- - - SW - Streamside use
- WFR Boundary
- Township
- Section
- QQQ
- Q

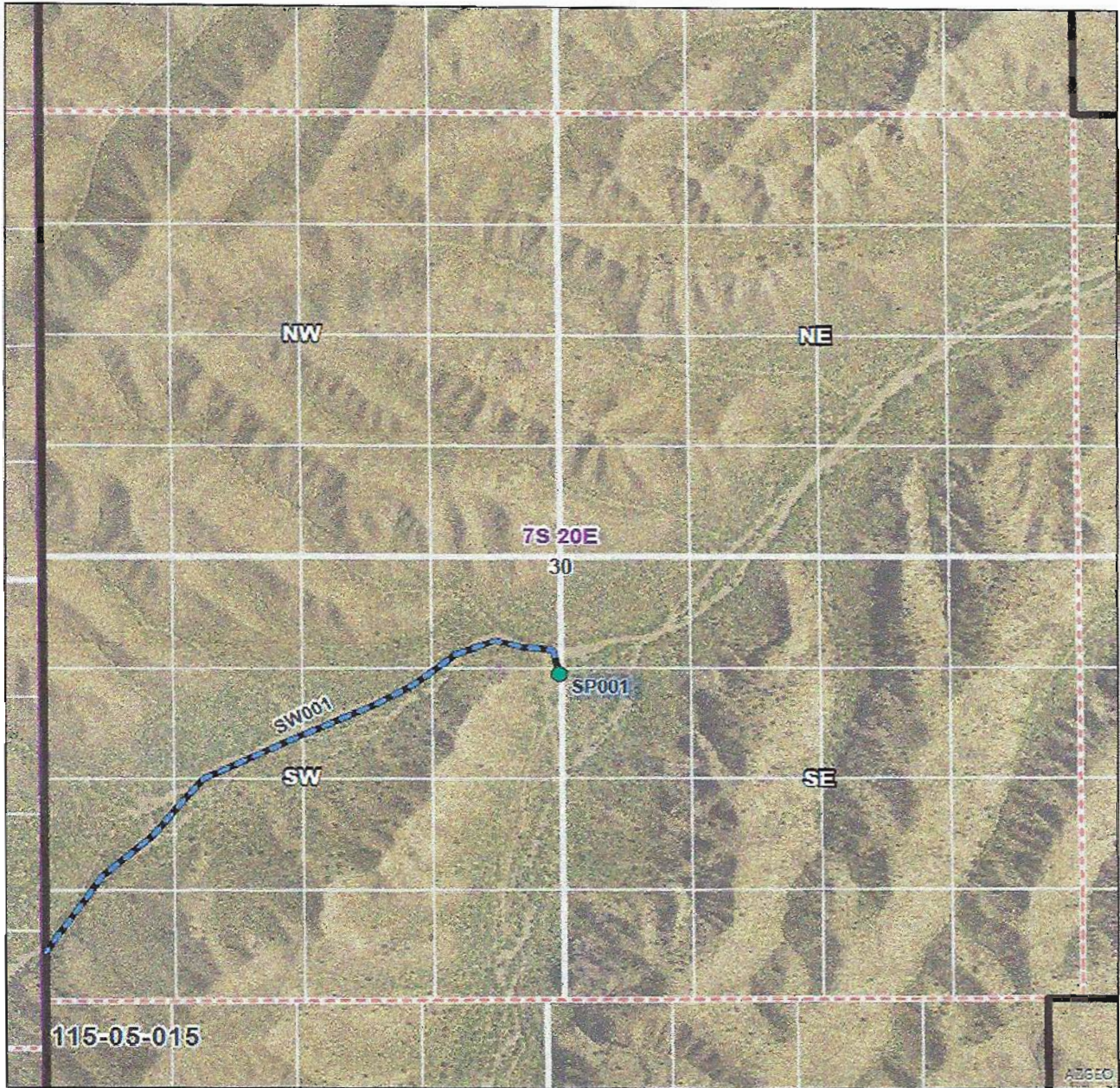
0 375 750 Feet




Data sources include: NAIP 2017.

**Proposed Abstract of Water Right
San Pedro Watershed**







Attribute	Proposed Abstract of Water Right
1. Proposed Water Right No.:	115-05-015-SP001
2. Owner of Water Right:	State of Arizona – Arizona State Land Department
3. Landowner:	State of Arizona – Arizona State Land Department
4. Statement of Claimant No.(s):	39-13902
5. Statement of Claimant Name(s):	Arizona State Land Department
6. Lessee or Permittee:	Magoffin Family Trust
7. Basis of Right:	Certificate of Water Right 3579 3R-2391
8. Beneficial Use:	Stock watering from a stockpond
9. Priority Date:	12/13/1965
10. Quantity:	Not to exceed (\leq) 4 acre feet annually with continuous fill
11. Place of Use:	SENE SW 30 T07S R20E of the Gila and Salt River Base and Meridian, Graham County, Arizona, See attached map
12. Point of Diversion:	SENE SW 30 T07S R20E of the Gila and Salt River Base and Meridian, Graham County, Arizona,
13. Source of Water:	Left Branch Long Hollow Wash
14. Name of Facility:	Long Hollow #1 Tank



In re SLD - Magoffin II
 Contested Case W1-11-3338
 Watershed File Report
 115-05-015
 Section 30 T07S R20E

 ADWR August 2020



Legend

-  SP - Stockpond
-  SW - Streamside use
-  WFR Boundary
-  Section
-  QQQ
-  Q

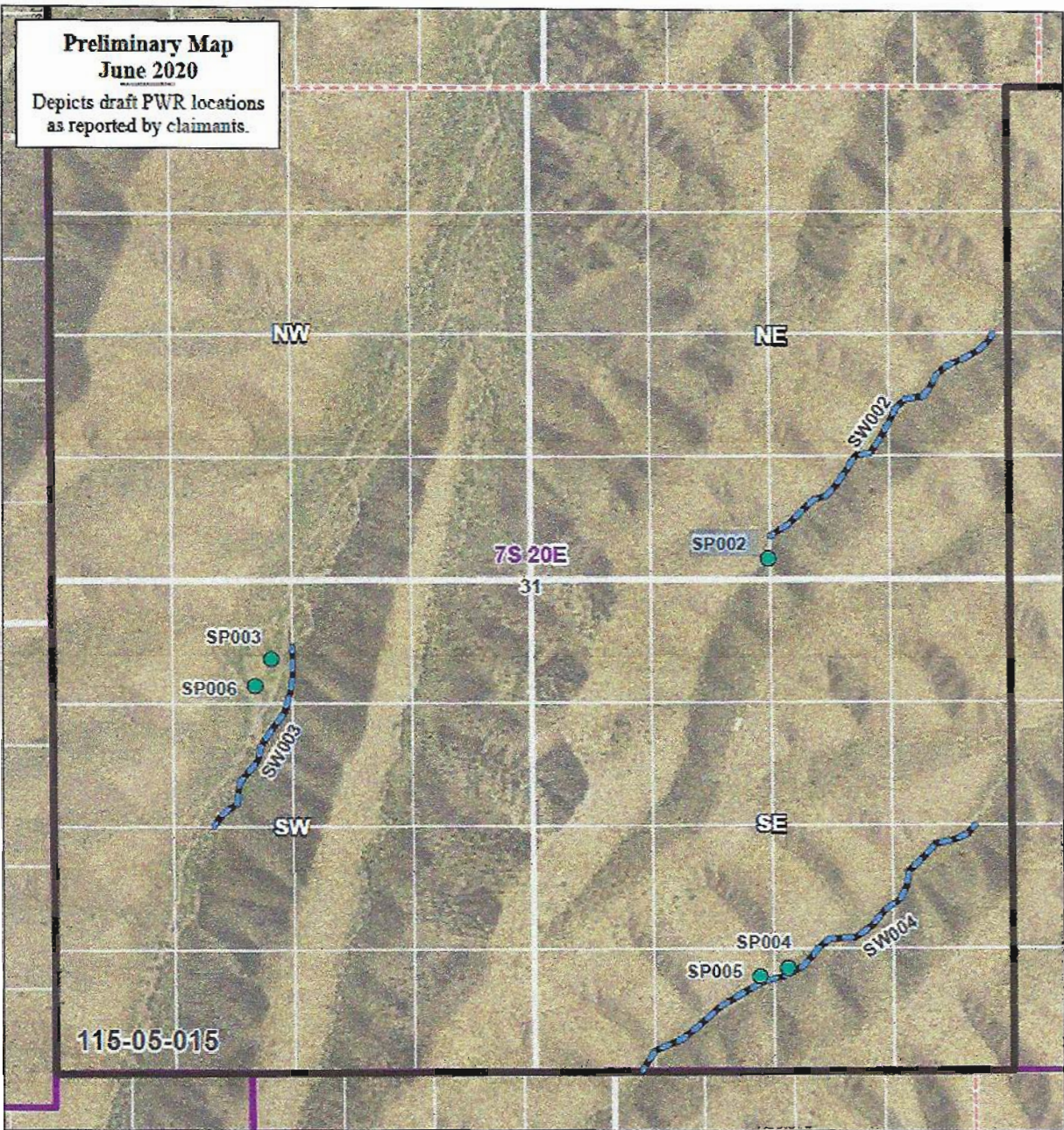
0 375 750 Feet

N


Data sources include: NADP 2017.

**Proposed Abstract of Water Right
San Pedro Watershed**

Attribute	Proposed Abstract of Water Right
1. Proposed Water Right No.:	115-05-015-SP002
2. Owner of Water Right:	State of Arizona – Arizona State Land Department
3. Landowner:	State of Arizona – Arizona State Land Department
4. Statement of Claimant No.(s):	39-11216
5. Statement of Claimant Name(s):	Arizona State Land Department
6. Lessee or Permittee:	Magoffin Family Trust
7. Basis of Right:	38-22891
8. Beneficial Use:	Stock watering from a stockpond
9. Priority Date:	12/31/1960
10. Quantity:	Not to exceed (\leq) 4 acre feet annually with continuous fill
11. Place of Use:	SESWNE sec. 31 T07S R20E of the Gila and Salt River Base and Meridian, Graham County, Arizona See attached map
12. Point of Diversion:	SESWNE sec. 31 T07S R20E of the Gila and Salt River Base and Meridian, Graham County, Arizona
13. Source of Water:	Game Water Draw
14. Name of Facility:	Game Water Tank

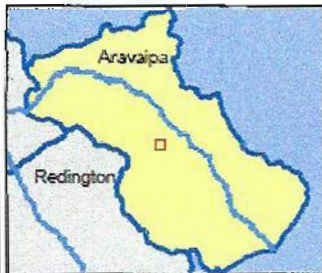


In re SLD - Magoffin II
Contested Case W1-11-3338
Watershed File Report
115-05-015
Section 31 T07S R20E



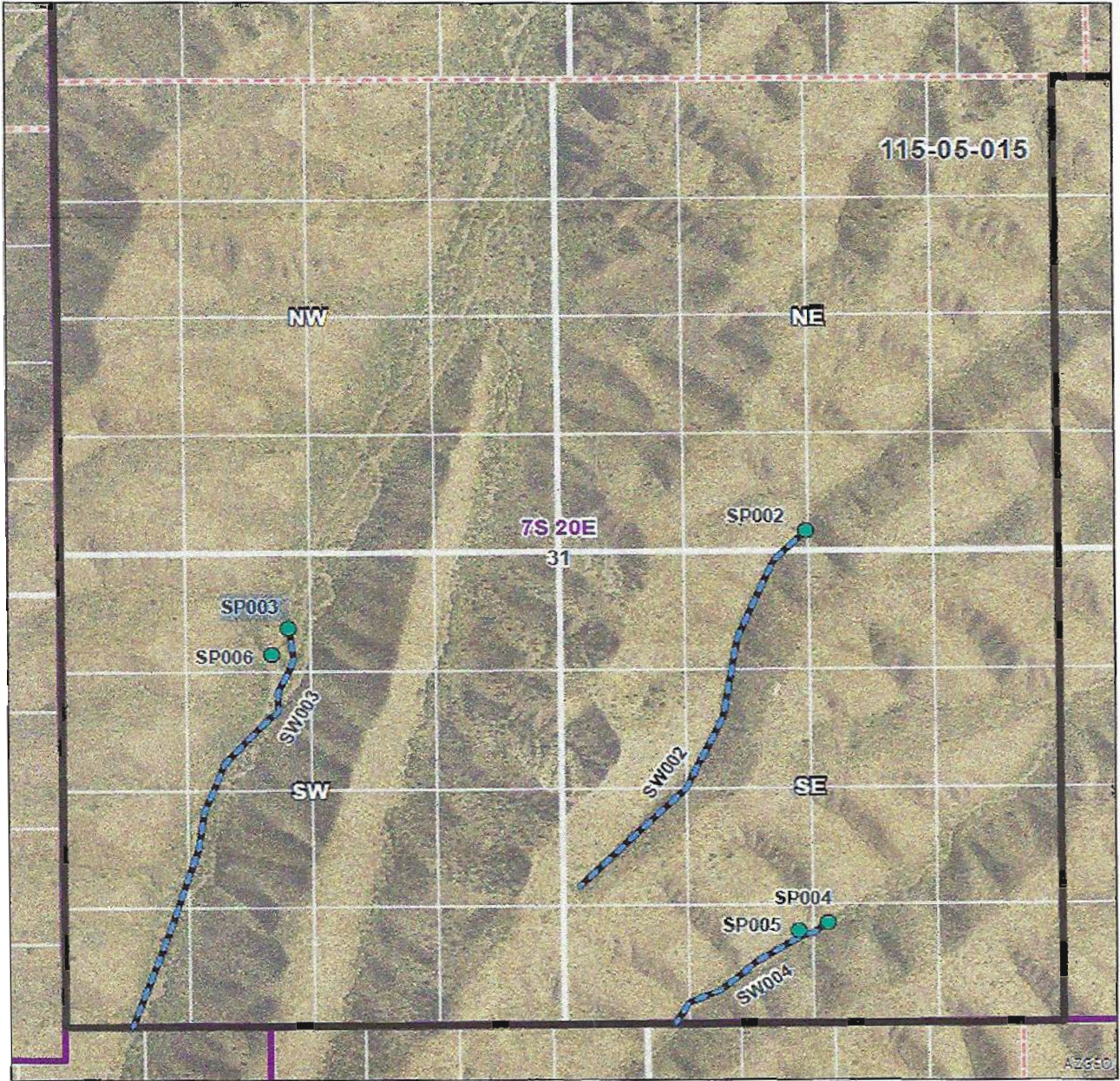
ADWR June 2020

Data sources include: NAIP 2017.




**Proposed Abstract of Water Right
San Pedro Watershed**

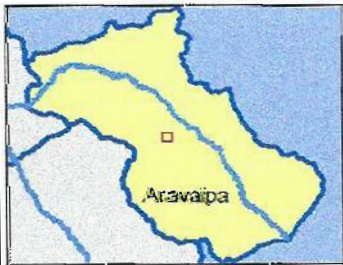
Attribute	Proposed Abstract of Water Right
15. Proposed Water Right No.:	115-05-015-SP003
16. Owner of Water Right:	State of Arizona – Arizona State Land Department
17. Landowner:	State of Arizona – Arizona State Land Department
18. Statement of Claimant No.(s):	39-11213
19. Statement of Claimant Name(s):	Arizona State Land Department
20. Lessee or Permittee:	Magoffin Family Trust
21. Basis of Right:	38-22870
22. Beneficial Use:	Stock watering from a stockpond
23. Priority Date:	11/01/1942
24. Quantity:	Not to exceed (\leq) 4 acre feet annually with continuous fill
25. Place of Use:	NWSW sec. 31 T07S R20E of the Gila and Salt River Base and Meridian, Graham County, Arizona See attached map
26. Point of Diversion:	NWSW sec. 31 T07S R20E of the Gila and Salt River Base and Meridian, Graham County, Arizona
27. Source of Water:	Long Branch Hollow
28. Name of Facility:	Long Hollow #2 Tank



In re SLD - Magoffin II
 Contested Case W1-11-3338
 Watershed File Report
 115-05-015
 Section 31 T07S R20E




ADWR August 2020



Legend

- SP - Stockpond
- SW - Streamside use
- WFR Boundary
- Township
- Section
- QQQ
- Q

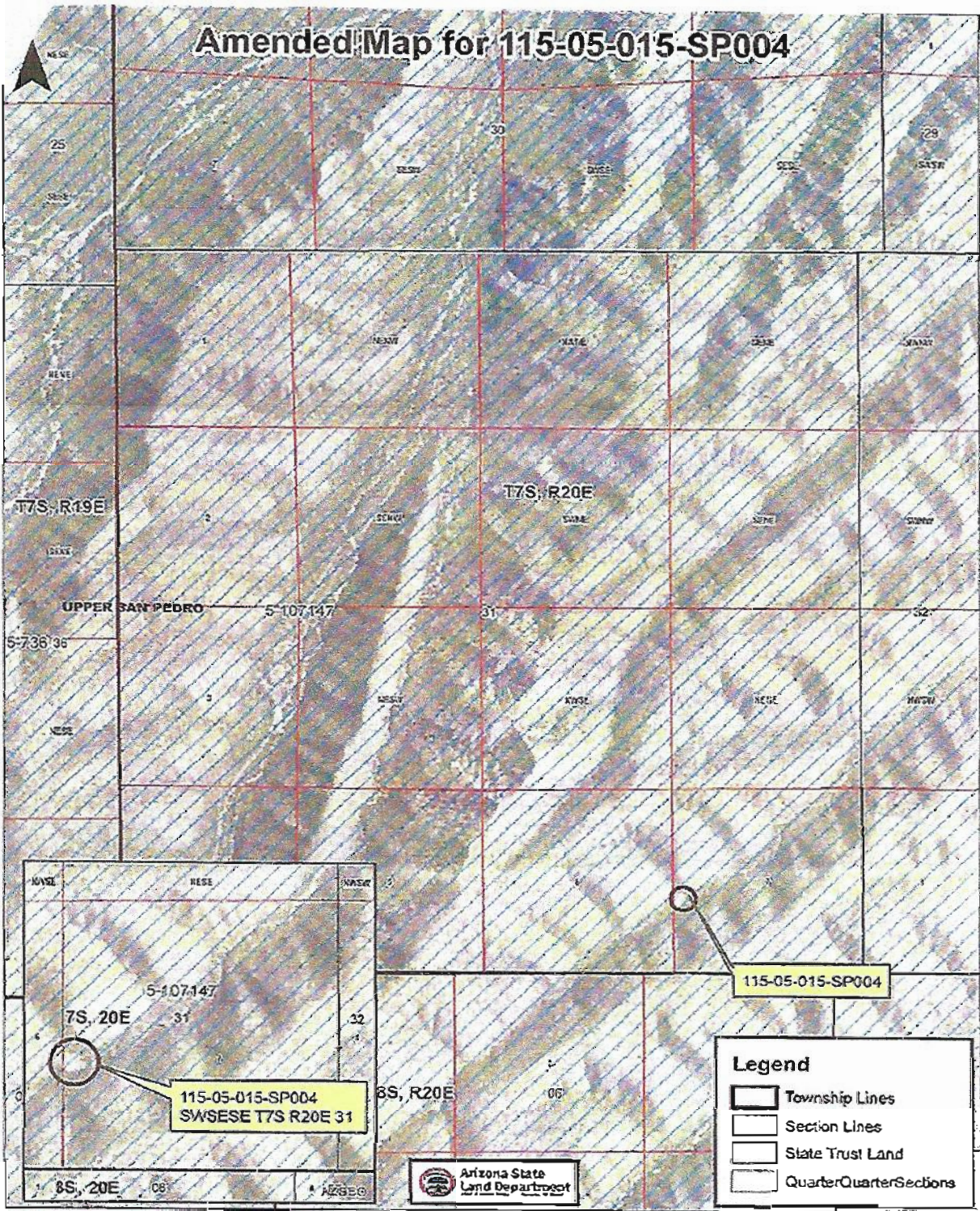
0 375 750 Feet



Data sources include: NADP 2017.

**Proposed Abstract of Water Right
San Pedro Watershed**

Attribute	Proposed Abstract of Water Right
1. Proposed Water Right No.:	115-05-015-SP004
2. Owner of Water Right:	State of Arizona – Arizona State Land Department
3. Landowner:	State of Arizona – Arizona State Land Department
4. Statement of Claimant No.(s):	39-11214
5. Statement of Claimant Name(s):	Arizona State Land Department
6. Lessee or Permittee:	Magoffin Family Trust
7. Basis of Right:	38-94759
8. Beneficial Use:	Stock watering from a stockpond
9. Priority Date:	12/31/1960
10. Quantity:	Not to exceed (\leq) 4 acre feet annually with continuous fill
11. Place of Use:	SWSESE sec. 31 T07S R20E of the Gila and Salt River Base and Meridian, Graham County, Arizona See attached map
12. Point of Diversion:	SWSESE sec. 31 T07S R20E of the Gila and Salt River Base and Meridian, Graham County, Arizona
13. Source of Water:	First Trail Canyon
14. Name of Facility:	First Trail #1 Lower Tank




**Proposed Abstract of Water Right
San Pedro Watershed**

Attribute	Proposed Abstract of Water Right
1. Proposed Water Right No.:	115-05-015-SP005
2. Owner of Water Right:	State of Arizona – Arizona State Land Department
3. Landowner:	State of Arizona – Arizona State Land Department
4. Statement of Claimant No.(s):	39-13903
5. Statement of Claimant Name(s):	Arizona State Land Department
6. Lessee or Permittee:	Magoffin Family Trust
7. Basis of Right:	38-94518
8. Beneficial Use:	Stock watering from a stockpond
9. Priority Date:	01/01/1960
10. Quantity:	Not to exceed (\leq) 4 acre feet annually with continuous fill
11. Place of Use:	SESWSE sec. 31 T07S R20E of the Gila and Salt River Base and Meridian, Graham County, Arizona See attached map
12. Point of Diversion:	SESWSE sec. 31 T07S R20E of the Gila and Salt River Base and Meridian, Graham County, Arizona
13. Source of Water:	First Trail Canyon
14. Facility	First Trail #1 Upper Tank



In re SLD - Magoffin II
 Contested Case W1-11-3338
 Watershed File Report
 115-05-015
 Section 31 T07S R20E



ADWR August 2020

Data sources include: NAIP 2017.



Legend

- SP - Stockpond
- SW - Streamside use
- WFR Boundary
- Township
- Section
- QQQ
- Q

0 375 750 Feet


N

**Proposed Abstract of Water Right
San Pedro Watershed**

Attribute	Proposed Abstract of Water Right
1. Proposed Water Right No.:	115-05-015-SP006
2. Owner of Water Right:	State of Arizona – Arizona State Land Department
3. Landowner:	State of Arizona – Arizona State Land Department
4. Statement of Claimant No.(s):	39-11215
5. Statement of Claimant Name(s):	Arizona State Land Department
6. Lessee or Permittee:	Magoffin Family Trust
7. Basis of Right:	38-94517
8. Beneficial Use:	Stock watering from a stockpond
9. Priority Date:	11/01/1942
10. Quantity:	Not to exceed (\leq) 4 acre feet annually with continuous fill
11. Place of Use:	NENWSW sec. 31 T07S R20E of the Gila and Salt River Base and Meridian, Graham County, Arizona See attached map
12. Point of Diversion:	NENWSW sec. 31 T07S R20E of the Gila and Salt River Base and Meridian, Graham County, Arizona
13. Source of Water:	Left Fork Long Hollow
14. Name of Facility:	Long Hollow #2A Tank



In re SLD - Magoffin II
 Contested Case W1-11-3338
 Watershed File Report
 115-05-015
 Section 31 T07S R20E




ADWR August 2020



Legend

- SP - Stockpand
- SW - Streamside use
- WFR Boundary
- Township
- Section
- QQQ
- Q

0 375 750 Feet



Data sources include: NAIP 2017.