

1
2
3
4
5
6
7
8
9
10
11
12
13
14
15
16
17
18
19
20
21
22
23
24
25
26
27

IN THE SUPERIOR COURT OF THE STATE OF ARIZONA
IN AND FOR THE COUNTY OF MARICOPA

IN RE THE GENERAL
ADJUDICATION OF ALL RIGHTS
TO USE WATER IN THE GILA
RIVER SYSTEM AND SOURCE

Contested Case No. W1-11-3378

Civil Nos. W-1, W-2, W-3, W-4
(Consolidated) (Gila)

**ORDER ON STIPULATION, WITHDRAWAL OF
OBJECTIONS, AND REQUEST THAT THE
SPECIAL MASTER APPROVE PROPOSED
WATER RIGHT ABSTRACT FOR ARTHUR A.
PACHECO AND DAVID J. PACHECO**

(Assigned to Special Master Susan Ward Harris)

The Court, having reviewed the Stipulation, Withdrawal of Objections, and Request that the Special Master Approve the Proposed Water Right Abstract for Arthur A. Pacheco and David J. Pacheco, filed in contested case no. W1-11-3378, *In re Alex Pacheco and Christine Salazar Pacheco*, and good cause appearing,

IT IS ORDERED:


1. The objections to WFR 115-05-AB-002 are withdrawn without precedent in any other contested case in the Adjudication proceedings and preserving all objections to Watershed File Reports other than WFR 115-05-AB-002.

1
2
3
4
5
6
7
8
9
10
11
12
13
14
15
16
17
18
19
20
21
22
23
24
25
26
27

2. Any interest or claim previously held by Claimants Arthur A. Pacheco and David J. Pacheco in the Salazar-Tapia Ditch situated in SE NW NE Section 28 T6S R19E is abandoned.

3. The proposed water right abstract attached hereto as Appendix A is approved. The abstract shall be included in a Catalog of Proposed Water Rights created pursuant to § 15 of the Rules for Proceedings before the Special Master.

DATED this 5th day of June, 2020.



Susan Ward Harris, Special Master

APPENDIX A

Abstract of Water Right San Pedro Watershed

| | |
|-----------------------------------|---|
| 1. Proposed Water Right: | 115-05-AB-002-DM001 |
| 2. Owner of Right: | David J. Pacheco, a single man, as to an undivided ½ interest and Arthur A. Pacheco, a married man, as his sole and separate property, as to an undivided ½ interest. |
| 3. Landowner: | David J. Pacheco, a single man, as to an undivided ½ interest and Arthur A. Pacheco, a married man, as his sole and separate property, as to an undivided ½ interest. |
| 4. Statement of Claimant No.(s): | 39-0001173 39-0012254 |
| 5. Statement of Claimant Name(s): | David J. Pacheco & Arthur A. Pacheco |
| 6. Lessee or Permittee: | None |
| 7. Basis of Right: | 36-105938 |
| 8. Beneficial Use: | Domestic use with associated irrigation of lawns, gardens or landscape in an amount not more than one-half acre per residence. |
| 9. Priority Date: | July 1, 1908 |
| 10. Quantity: | 3.0 AFA (1 AFA DM use + 2.0 AFA DM IR on 0.364 acres) Maximum diversion rate (Well) = 20 gpm Maximum diversion rate (Stream Diversion) = 0.24 cfs |
| 11. Place of Use*: | BEG 300' N SE COR E2 SW4 TH N 150'; W 1320'; S 150'; E 1320' TO BEG SEC 216 19 |
| 12. Point of Diversion*: | 55-649375: SE SE SW Section 21 T06S R19E Stream Diversion: SW SE SW Section 21 T06S R19E |
| 13. Source of Water: | Surface water and subflow from Aravaipa Creek |
| 14. GPS Coordinates for POD*: | 55-649375: 32.89087, -110.41009 Stream Diversion: 32.89099, -110.41242 |

Additional Information

*See attached map prepared by ADWR.

**In re Alex Pacheco and
Christine Salazar Pacheco**

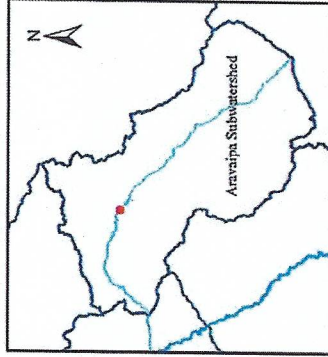
Contested Case W1-11-3378
Watershed File Report
115-05-AB-002

PWR DM001

T6S R19E
Sections 21, 28




ADWR February 2020



Legend

- Pacheco Well
- ▲ Pacheco Diversion on Aravaipa Creek
- Pacheco Irrigation
- Aravaipa Creek
- Subflow Zone
- County Parcels
- Section
- QQQ



Graham County Parcel data acquired March 19, 2019; WFR map from the Final San Pedro River Watershed HSR, 1991.

**In re Alex Pacheco and
Christine Salazar Pacheco**

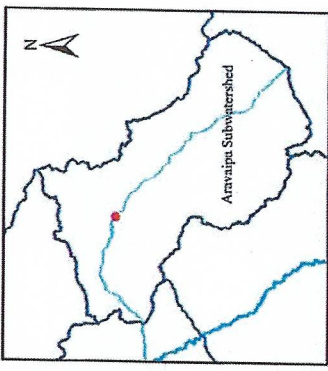
Contested Case W1-11-3378
Watershed File Report
115-05-AB-002

PWR DM001

T6S R19E
Sections 21, 28




ADWR February, 2020



Legend

- Pacheco Well
- ▲ Pacheco Diversion on Aravaipa Creek
- Pacheco Irrigation
- Aravaipa Creek
- Subflow Zone
- County Parcels
- Section
- QQQ

0 50 100 200 Feet



Graham County Parcel data acquired March 19, 2019; WFR map from the Final San Pedro River Watershed HSR, 1991.