

1
2
3
4
5
6
7
8
9
10
11
12
13
14
15
16
17
18
19
20
21
22
23
24
25
26
27
28

IN THE SUPERIOR COURT OF THE STATE OF ARIZONA
IN AND FOR THE COUNTY OF MARICOPA

IN RE THE GENERAL ADJUDICATION
OF ALL RIGHTS TO USE WATER IN THE
GILA RIVER SYSTEM AND SOURCE

W-1 (Salt)
W-2 (Verde)
W-3 (Upper Gila)
W-4 (San Pedro)
(Consolidated)

Contested Case No. **W1-11-3406**

**ORDER APPROVING
PROPOSED WATER RIGHT
ABSTRACTS**

CONTESTED CASE NAME: *In re ASLD - Carl C. Anderson Sr.*
HSR INVOLVED: San Pedro River Watershed Hydrographic Survey Report.
DESCRIPTIVE SUMMARY: The Special Master approves two abstracts for proposed water rights and directs that they be added to the water catalog.
NUMBER OF PAGES: 7
DATE OF FILING: January 19, 2021

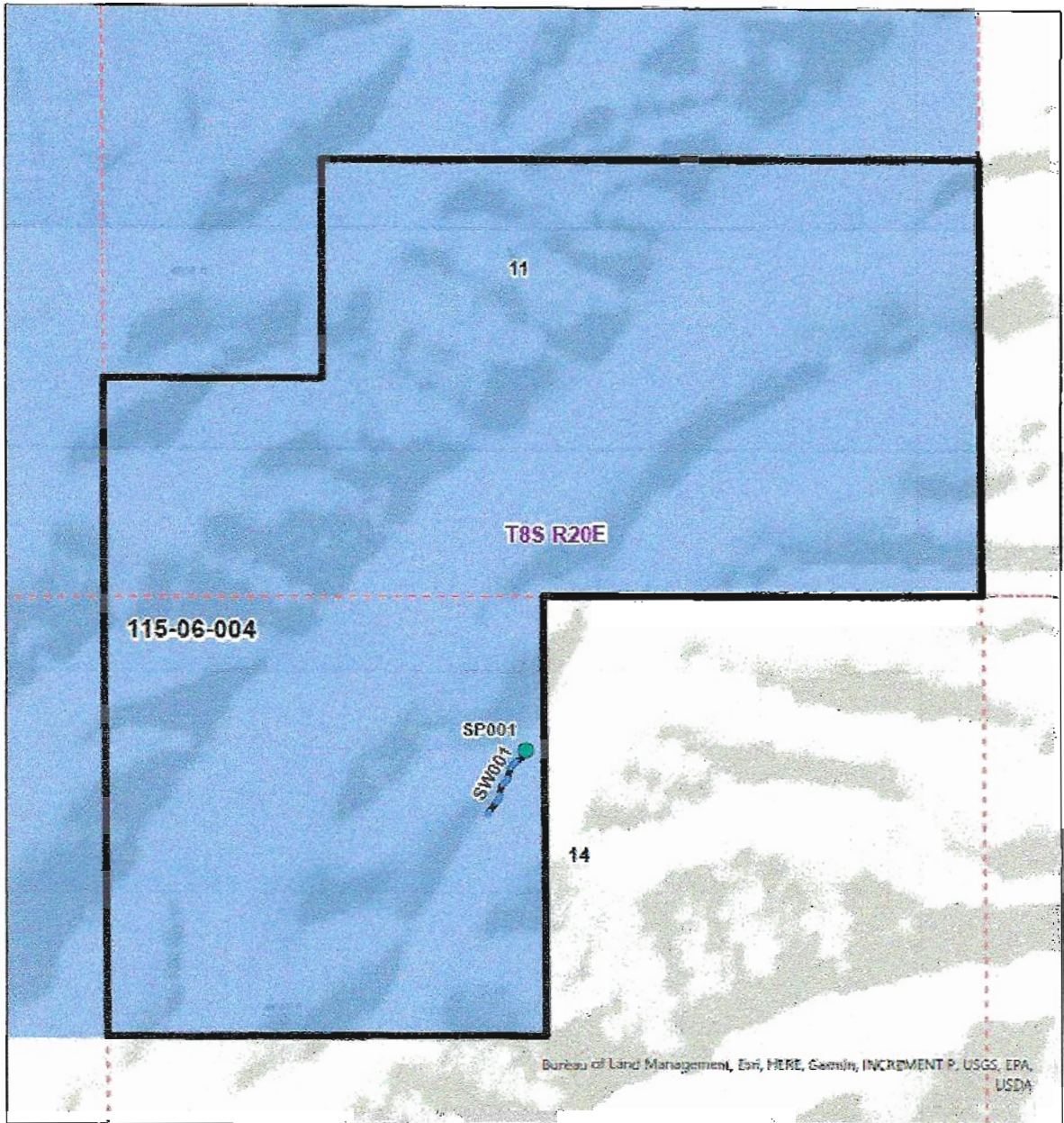
On January 11, 2021, Salt River Project Agricultural Improvement and Power District and Salt River Valley Water Users' Association and the San Carlos Apache Tribe submitted suggested corrections to proposed abstracts distributed on November 12, 2020.


1
2
3
4
5
6
7
8
9
10
11
12
13
14
15
16
17
18
19
20
21
22
23
24
25
26
27
28

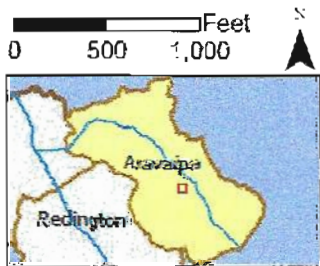
APPENDIX A







**Proposed Abstract of Water Right
San Pedro Watershed**

Attribute	Proposed Abstract of Water Right
1. Proposed Water Right No.:	115-06-004-SP001
2. Owner of Water Right:	State of Arizona-Arizona State Land Department
3. Landowner:	State of Arizona-Arizona State Land Department
4. Statement of Claimant Nos.:	39-12207 39-2307 39-7052
5. Statement of Claimant Name:	Bar Seven Cattle Co. LLC
6. Lessee or Permittee:	Bar Seven Cattle Co. LLC
7. Basis of Right:	33-43444
8. Beneficial Use:	Stock watering from a stock pond
9. Priority Date:	March 7, 1977
10. Quantity:	Not to exceed (\geq) 4 ac-ft with continuous fill
11. Place of Use:	SENENW sec. 14 T08S R20E of the Gila and Salt River Base and Meridian, Graham County, Arizona (See Map: Section 14 T08S R20E)
12. Point of Diversion:	SENENW sec. 14 T08S R20E of the Gila and Salt River Base and Meridian, Graham County, Arizona (See Map: Section 14 T08S R20E)
13. Source of Water:	Oak Creek, a tributary to Aravaipa Creek
14. Name of Facility:	Stockpond #3



In re ASLD - Carl C. Anderson Sr.
 Contested Case W1-11-3406
 Watershed File Report
 115-06-004
WFR Overview Map

 ADWR October 2020

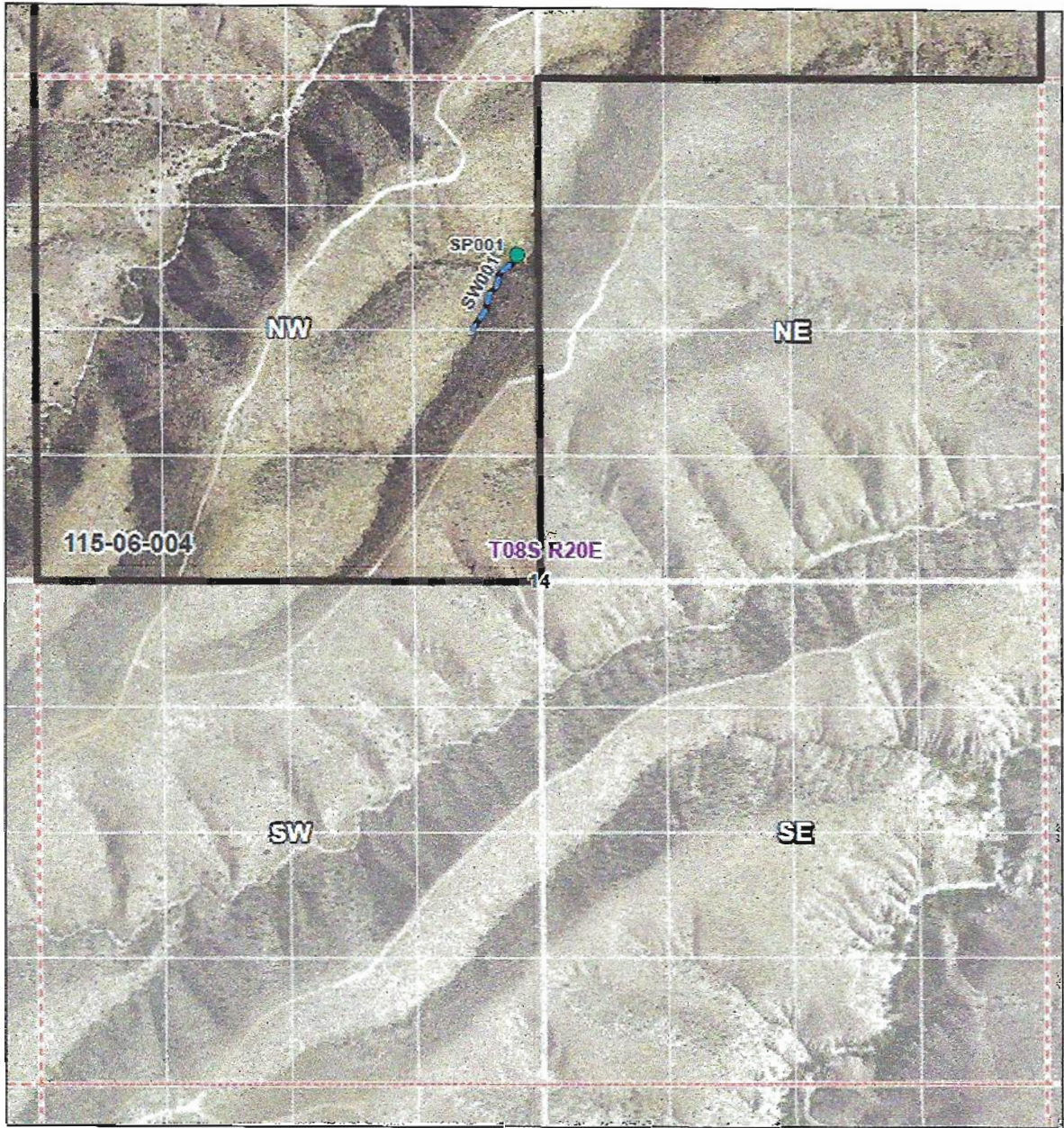



Legend	
	SP - Stockponds
	Section
	SW - Streamside
	WFR Boundary
	Private Land
	State Trust Land

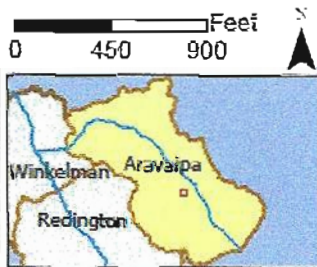
Data sources include: Land ownership acquired April 2019 from the Arizona State Land Department








**Proposed Abstract of Water Right
San Pedro Watershed**

Attribute	Proposed Abstract of Water Right
1. Proposed Water Right No.:	115-06-004-SW001
2. Owner of Water Right:	State of Arizona -State Land Department
3. Landowner:	State of Arizona -State Land Department
4. Statement of Claimant No.:	39-7052
5. Statement of Claimant Name:	State of Arizona -State Land Department
6. Lessee or Permittee:	Bar Seven Cattle Co. LLC
7. Basis of Right:	36-5082
8. Beneficial Use:	Stockwatering and wildlife
9. Priority Date:	December 31, 1884
10. Quantity:	Reasonable use
11. Place of Use:	SENENW sec. 14 T08S R20E of the Gila and Salt River Base and Meridian, Graham County, Arizona (See Map: Section 14 T08S R20E)
12. Point of Diversion:	SENENW 14 T08S R20E of the Gila and Salt River Base and Meridian, Graham County, Arizona (See Map: Section 14 T08S R20E)
13. Source of Water	Oak Creek, a tributary to Aravaipa Creek
14. Name of Facility:	#3 Wash



In re ASLD - Carl C. Anderson Sr.
 Contested Case W1-11-3406
 Watershed File Report
 115-06-004
 Section 14 T08S R20E

 ADWR October 2020



Legend	
	SP - Stockponds
	SW - Streamside
	WFR Boundary
	Section
	Q
	QQQ
	Private Land

Data sources include: Land ownership acquired April 2019 from the Arizona State Land Department, NAIP 2019.