

1
2
3
4
5
6
7
8
9
10
11
12
13
14
15
16
17
18
19
20
21
22
23
24
25
26
27
28

IN THE SUPERIOR COURT OF THE STATE OF ARIZONA
IN AND FOR THE COUNTY OF MARICOPA

IN RE THE GENERAL
ADJUDICATION OF ALL RIGHTS
TO USE WATER IN THE GILA RIVER
SYSTEM AND SOURCE

W-1, W-2, W-3, W-4 (Consolidated)

Contested Case No. W1-11-3406

**ORDER SETTING DATE FOR
SUGGESTED CORRECTIONS OF
PROPOSED WATER RIGHTS**

CONTESTED CASE NAME: *In re ASLD – Carl C. Anderson Sr.*

HSR INVOLVED: San Pedro River Watershed Hydrographic Survey Report

DESCRIPTIVE SUMMARY: Abstracts issued for proposed water rights for stock watering and stockponds analyzed by Watershed File Report No. 115-06-004 and sets a deadline to file suggested corrections.

NUMBER OF PAGES: 8


DATE OF FILING: November 12, 2020

This case involves *de minimis* claims for water rights analyzed by Watershed File Report 115-06-004 included in the final hydrographic survey report for the San Pedro Watershed (“San Pedro HSR”) filed on November 20, 1991. In 1994, the Special Master issued a Memorandum Decision, Findings of Fact, and Conclusions of Law for Group 1 Cases involving Stockwatering, Stockponds, and Domestic Uses, dated November 14, 1994, amended February 23, 1995,


1 approved and modified September 27, 2002 ("Decision"). The Decision established the
2 procedures for adjudicating *de minimis* water rights for claims in the San Pedro watershed.

3 After the proposed water right abstracts have been prepared, "the litigants will be
4 provided an opportunity to suggest the correction of mistakes in the proposed abstracts."
5 Decision, p. 47. This proceeding is not a forum in which to relitigate the Decision, which was
6 the subject of years of briefing and has now been affirmed for almost 18 years. Once the clerical
7 corrections have been completed, the abstracts will be included in a catalog of proposed water
8 rights where they will be subject to very limited set of objections and, ultimately in a final decree.
9 As required by the Decision, proposed water right abstracts have been prepared for the *de minimis*
10 water rights analyzed by Watershed File Report no. 115-06-004 that are attached as Appendix
11 A.

12 **IT IS ORDERED** that any suggested corrections to the proposed abstracts shall be filed
13 on or before **January 11, 2020**.

14 
15 Susan Ward Harris
16 Special Master

17
18 The original of the foregoing was delivered to the
19 Clerk of the Maricopa County Superior Court on
20 November 12, 2020, for filing and distributing a copy
21 to all persons listed on the Court approved mailing list
22 for this Contested Case.

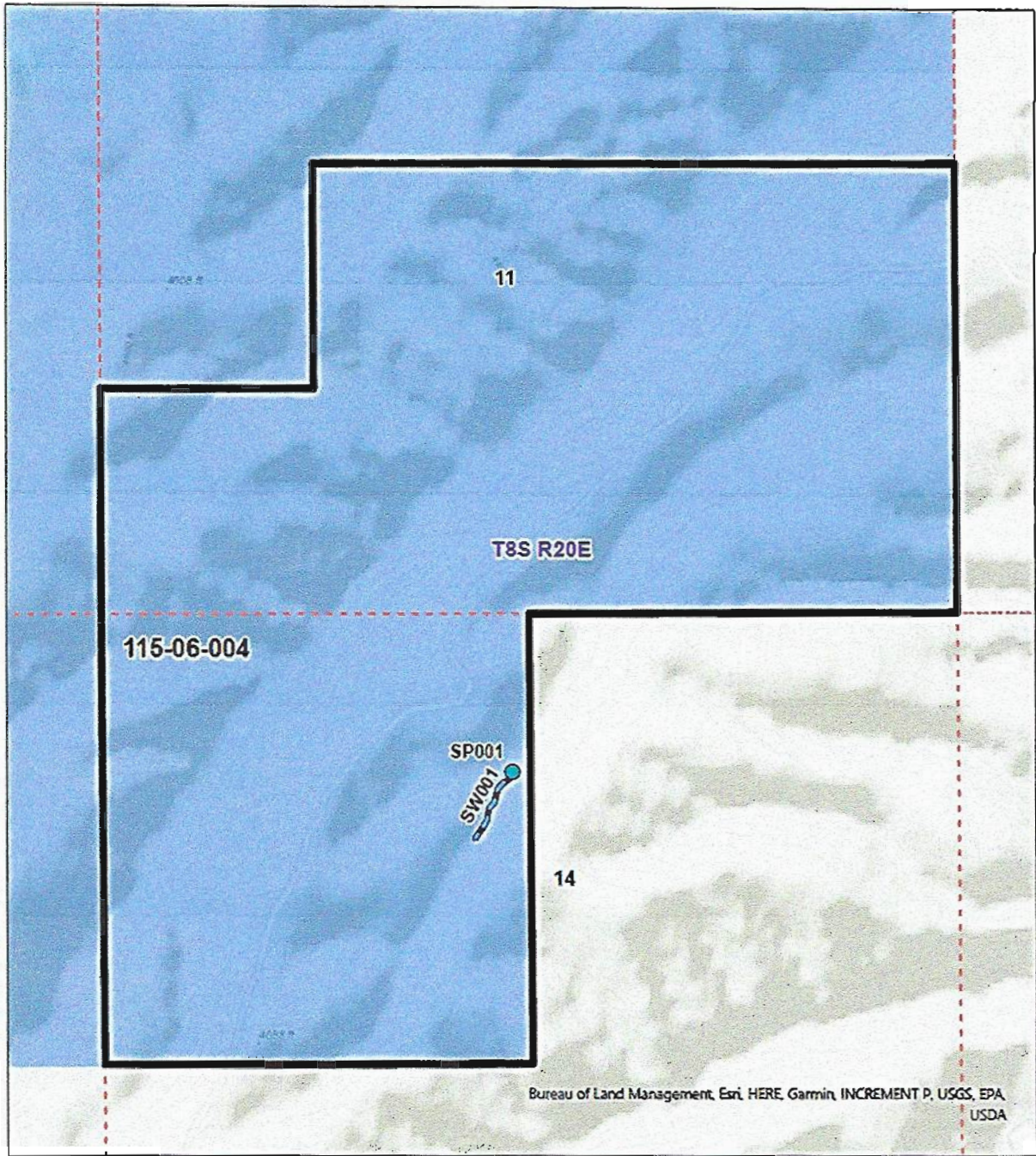
23 
24 Durina Farrall


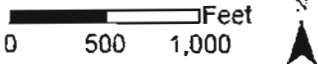







**Abstracts of Water Right
San Pedro Watershed**

1
2
3
4
5
6
7
8
9
10
11
12
13
14
15
16
17
18
19
20
21
22
23
24
25
26
27
28

Attribute	Proposed Abstract of Water Right
1. Proposed Water Right No.:	115-06-004-SP001
2. Owner of Water Right:	State of Arizona-Arizona State Land Department
3. Landowner:	State of Arizona-Arizona State Land Department
4. Statement of Claimant No.(s):	39-12207 39-2307 39-7052
5. Statement of Claimant Name(s):	Bar Seven Cattle Co. LLC
6. Lessee or Permittee:	Bar Seven Cattle Co. LLC
7. Basis of Right:	33-43444
8. Beneficial Use:	Stock watering from a stock pond
9. Priority Date:	March 7, 1977
10. Quantity:	Not to exceed (\geq) 4 ac-ft. with continuous fill
11. Place of Use:	SENENW 14 T08S R20E (See Map: Section 14 T08S R20E)
12. Point of Diversion:	SENENW 14 T08S R20E (See Map: Section 14 T08S R20E)
13. Source of Water:	Aravaipa Creek
14. Name of Facility:	Stockpond #3

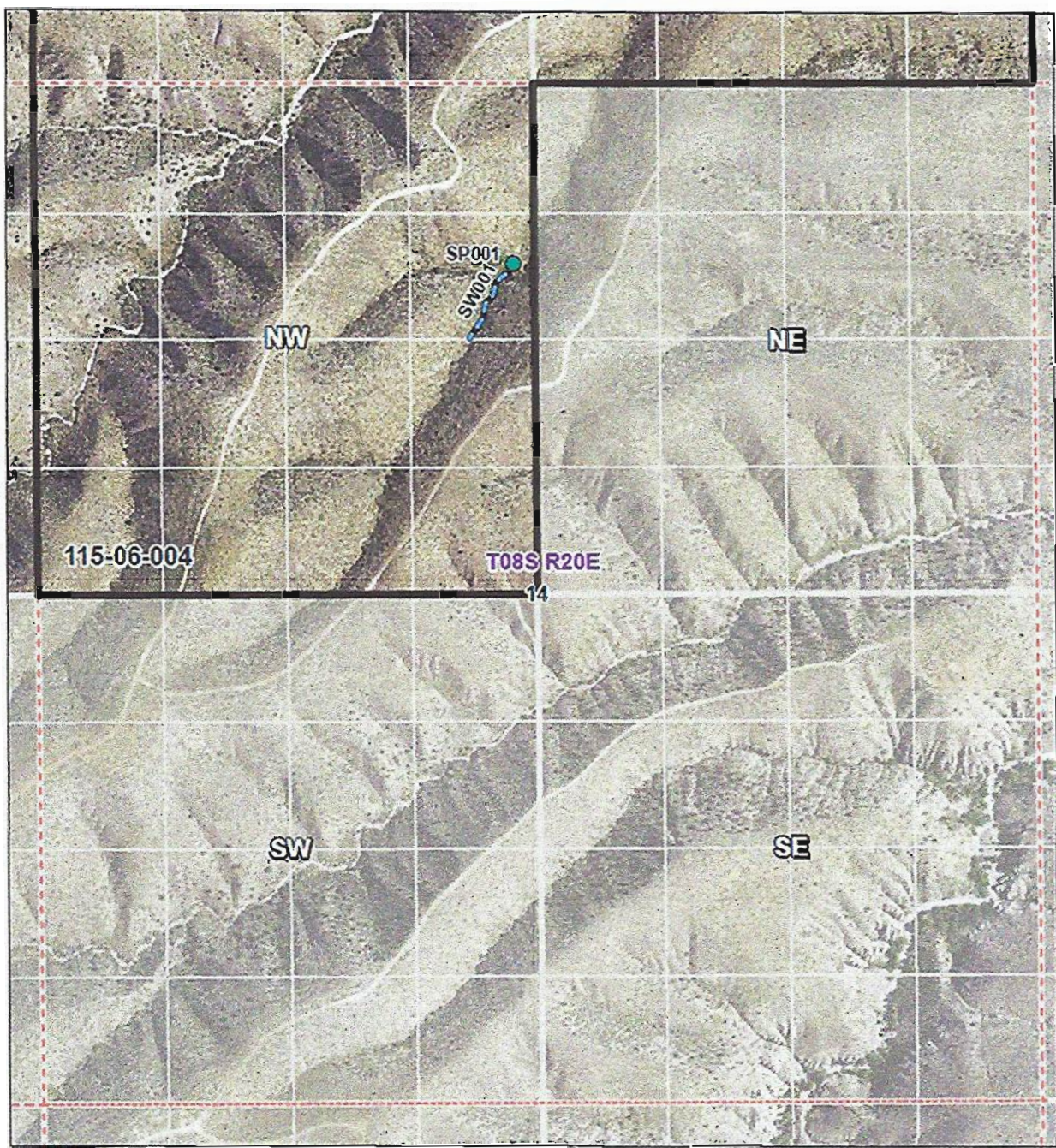
1
2
3
4
5
6
7
8
9
10
11
12
13
14
15
16
17
18
19
20
21
22
23
24
25
26
27
28










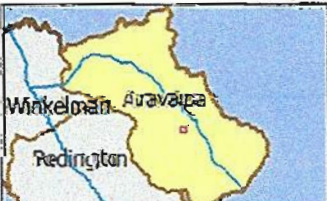


<p><i>In re ASLD - Carl C. Anderson Sr.</i> Contested Case W1-11-3406 Watershed File Report 115-06-004</p> <p>WFR Overview Map</p>  <p>ADWR October 2020</p>	<p>0 500 1,000 Feet</p>  	<p>Legend</p> <ul style="list-style-type: none">  SP - Stockponds  Section  SW - Streamside  Private Land  WFR Boundary  State Trust Land
---	---	--

Data sources include: Land ownership acquired April 2019 from the Arizona State Land Department.

1
2
3
4
5
6
7
8
9
10
11
12
13
14
15
16
17
18
19
20
21
22
23
24
25
26
27
28



<p><i>In re ASLD - Carl C. Anderson Sr.</i> Contested Case W1-11-3406 Watershed File Report 115-06-004 Section 14 T08S R20E</p>  <p>ADWR October 2020</p>	<p>0 450 900 Feet</p> 	<p>Legend</p> <ul style="list-style-type: none">  SP - Stockponds  SW - Streamside  WFR Boundary  Section  Q  QQQ  Private Land
		

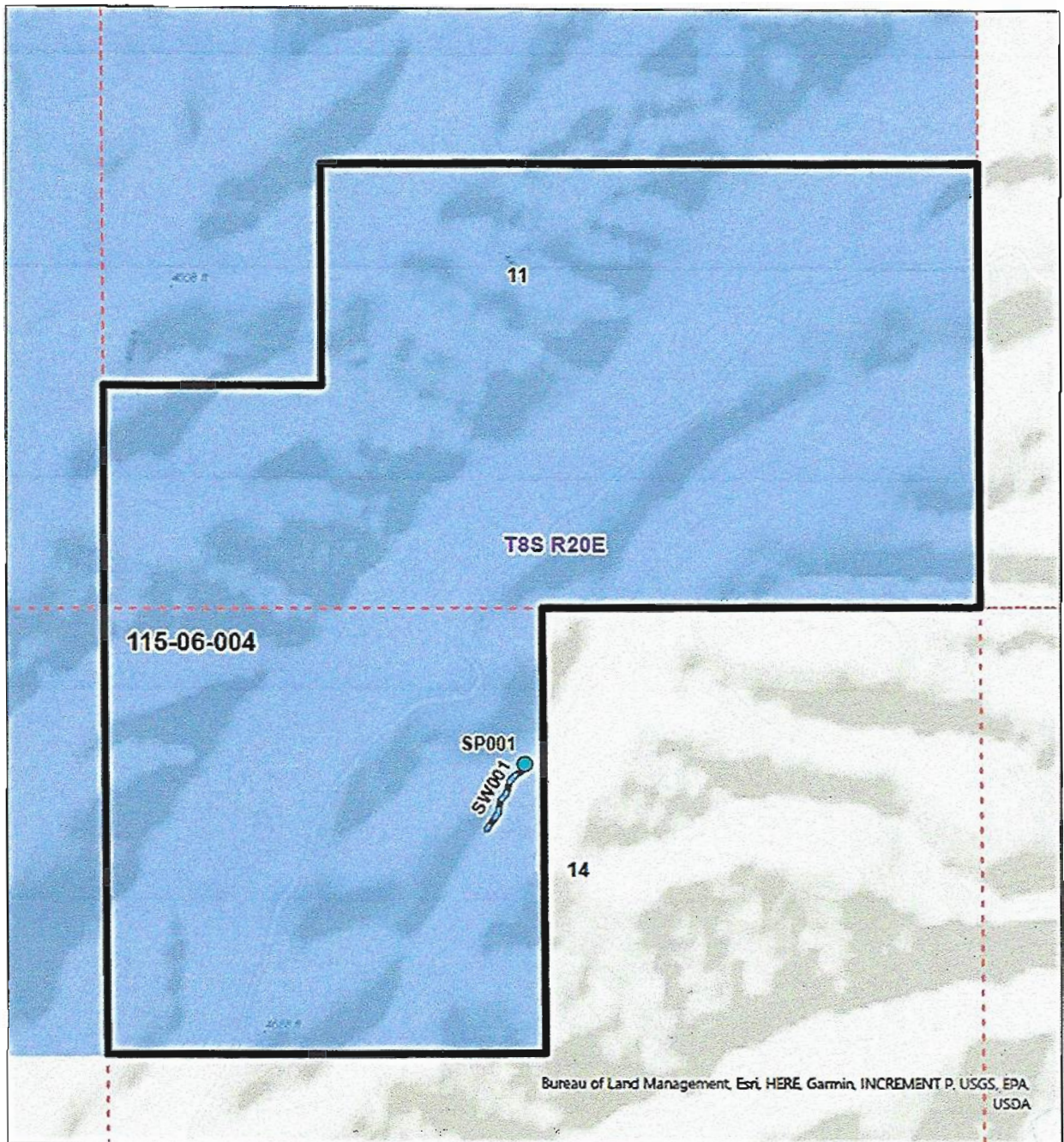
Data sources include: Land ownership acquired April 2019 from the Arizona State Land Department, NAIP 2016.


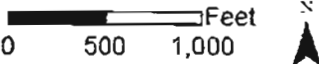
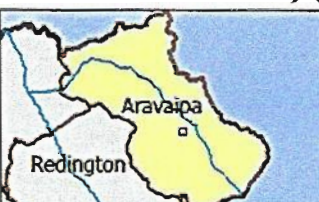






1
2
3
4
5
6
7
8
9
10
11
12
13
14
15
16
17
18
19
20
21
22
23
24
25
26
27
28

Abstracts of Water Right San Pedro Watershed

Attribute	Proposed Abstract of Water Right
1. Proposed Water Right No.:	115-06-004-SW00I
2. Owner of Water Right:	State of Arizona – Arizona State Land Department
3. Landowner:	State of Arizona – Arizona State Land Department
4. Statement of Claimant No.(s):	39-7052
5. Statement of Claimant Name(s):	State of Arizona – Arizona State Land Department
6. Lessee or Permittee:	Bar Seven Cattle Co. LLC
7. Basis of Right:	36-5082
8. Beneficial Use:	Stockwatering and wildlife
9. Priority Date:	December 31, 1884
10. Quantity:	Reasonable use
11. Place of Use:	SENENW 14 T08S R20E (See Map: Section 14 T08S R20E)
12. Point of Diversion:	SENENW 14 TOSS R20E (See Map: Section 14 T08S R20E)
13. Source of Water	Aravaipa Creek

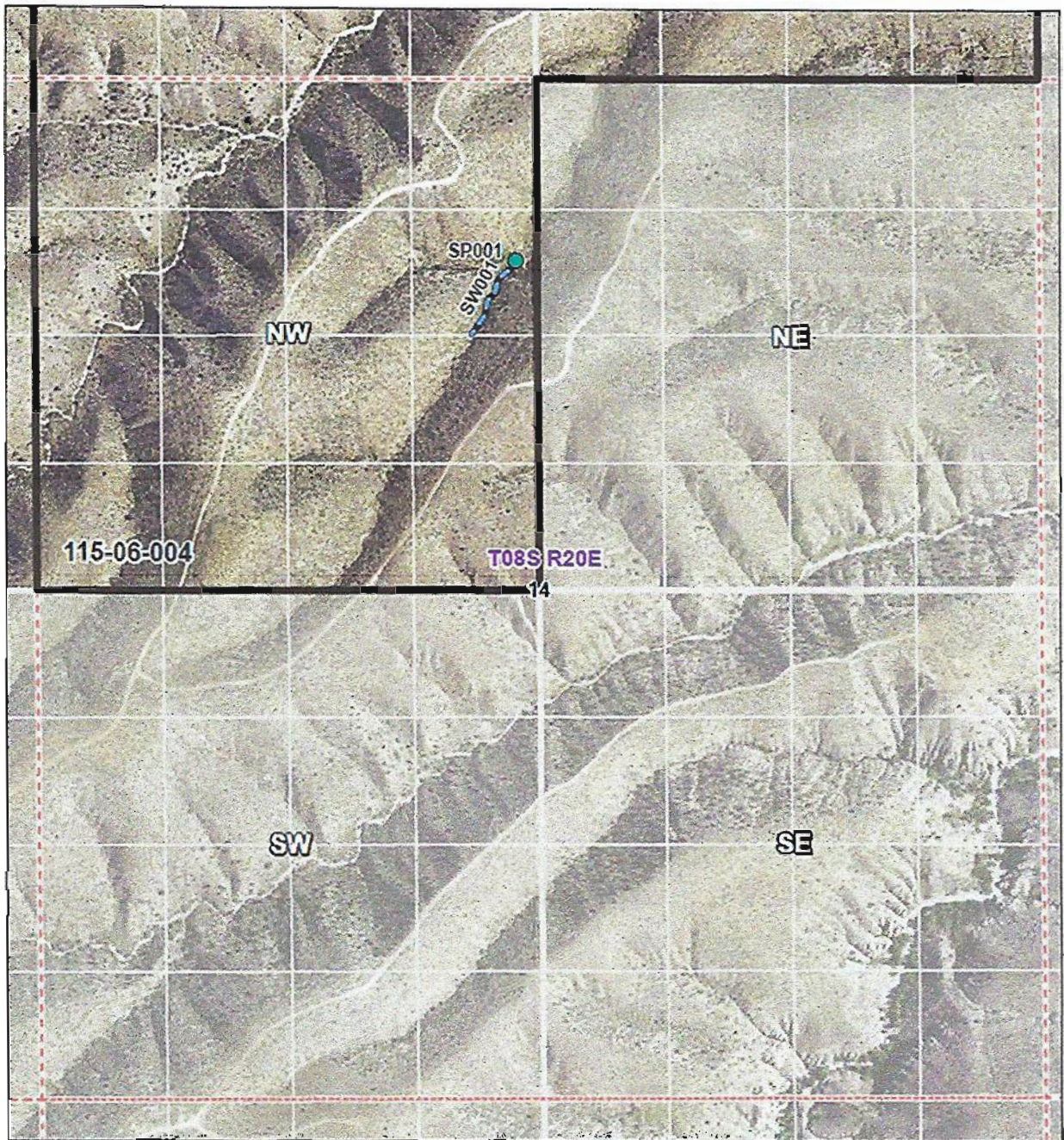
1
2
3
4
5
6
7
8
9
10
11
12
13
14
15
16
17
18
19
20
21
22
23
24
25
26
27
28


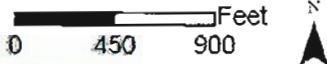










<p><i>In re ASLD - Carl C. Anderson Sr.</i> Contested Case W1-11-3406 Watershed File Report 115-06-004</p> <p>WFR Overview Map</p>  <p>ADWR October 2020</p>	<p>0 500 1,000 Feet</p>  	<p>Legend</p> <ul style="list-style-type: none">  SP - Stockponds  SW - Streamside  WFR Boundary  Section  Private Land  State Trust Land
---	---	--

Data sources include: Land ownership acquired April 2019 from the Arizona State Land Department.

1
2
3
4
5
6
7
8
9
10
11
12
13
14
15
16
17
18
19
20
21
22
23
24
25
26
27
28



<p><i>In re ASLD - Carl C. Anderson Sr.</i> Contested Case W1-11-3406 Watershed File Report 115-06-004 Section 14 T08S R20E  ADWR, October 2020</p>	<p>0 450 900 Feet</p>  	<p>Legend</p> <ul style="list-style-type: none">  SP - Stockponds  SW - Streamside  WFR Boundary  Section  Q  QQQ  Private Land
--	---	--

Data sources include: Land ownership acquired April 2009 from the Arizona State Land Department, NAEP 2009.