

1
2 IN THE SUPERIOR COURT OF THE STATE OF ARIZONA
3 IN AND FOR THE COUNTY OF MARICOPA
4

5 IN RE THE GENERAL ADJUDICATION
6 OF ALL RIGHTS TO USE WATER IN THE
7 GILA RIVER SYSTEM AND SOURCE

W-1 (Salt)
W-2 (Verde)
W-3 (Upper Gila)
W-4 (San Pedro)
Consolidated

8
9
10 Contested Case No. W1-11-3449

11 ORDER APPROVING PROPOSED
12 WATER RIGHT ABSTRACTS
13

14
15 CONTESTED CASE NAME: *In re Anthony Lunt - Stockponds*

16 HSR INVOLVED: San Pedro River Watershed Hydrographic Survey Report.

17 DESCRIPTIVE SUMMARY: Two abstracts for proposed water rights for stock ponds approved
18 and added to a Partial Catalog of Water Rights.

19 NUMBER OF PAGES: 7

20 DATE OF FILING: December 16, 2019
21
22

23 On December 5, 2019, Anthony Lunt filed a Response stating that he had no suggested
24 corrections to proposed water rights for the Galiuro Trust. No other party has filed suggested
25 corrections.


26 **IT IS ORDERED** approving the following two proposed abstracts for stock watering
27 water rights for stockponds attached as Appendix A:
28

1
2
3
4
5
6
7
8
9
10
11
12
13
14
15
16
17
18
19
20
21
22
23
24
25
26
27
28

115-10-021-SP001

115-10-021-SP002

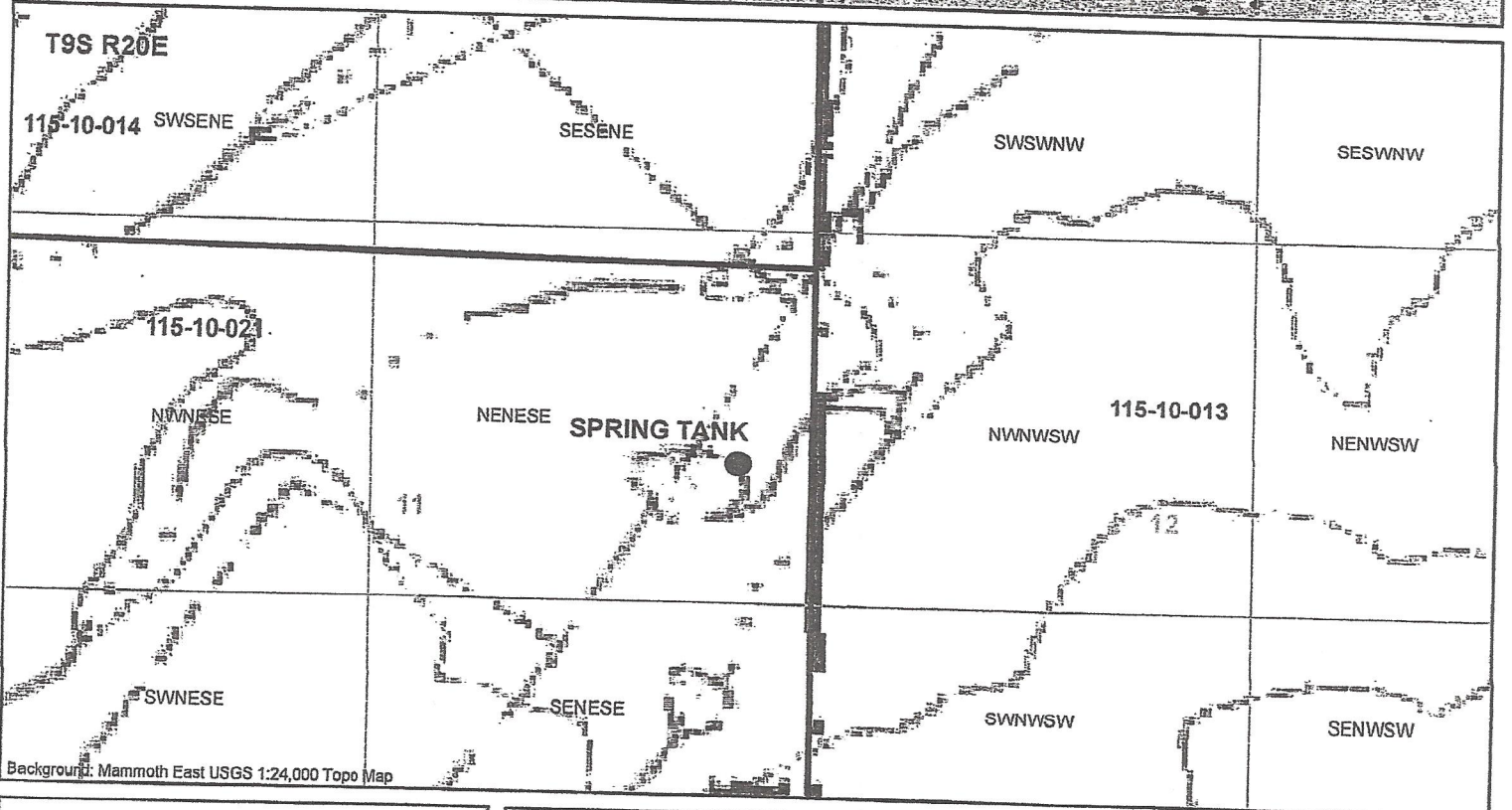
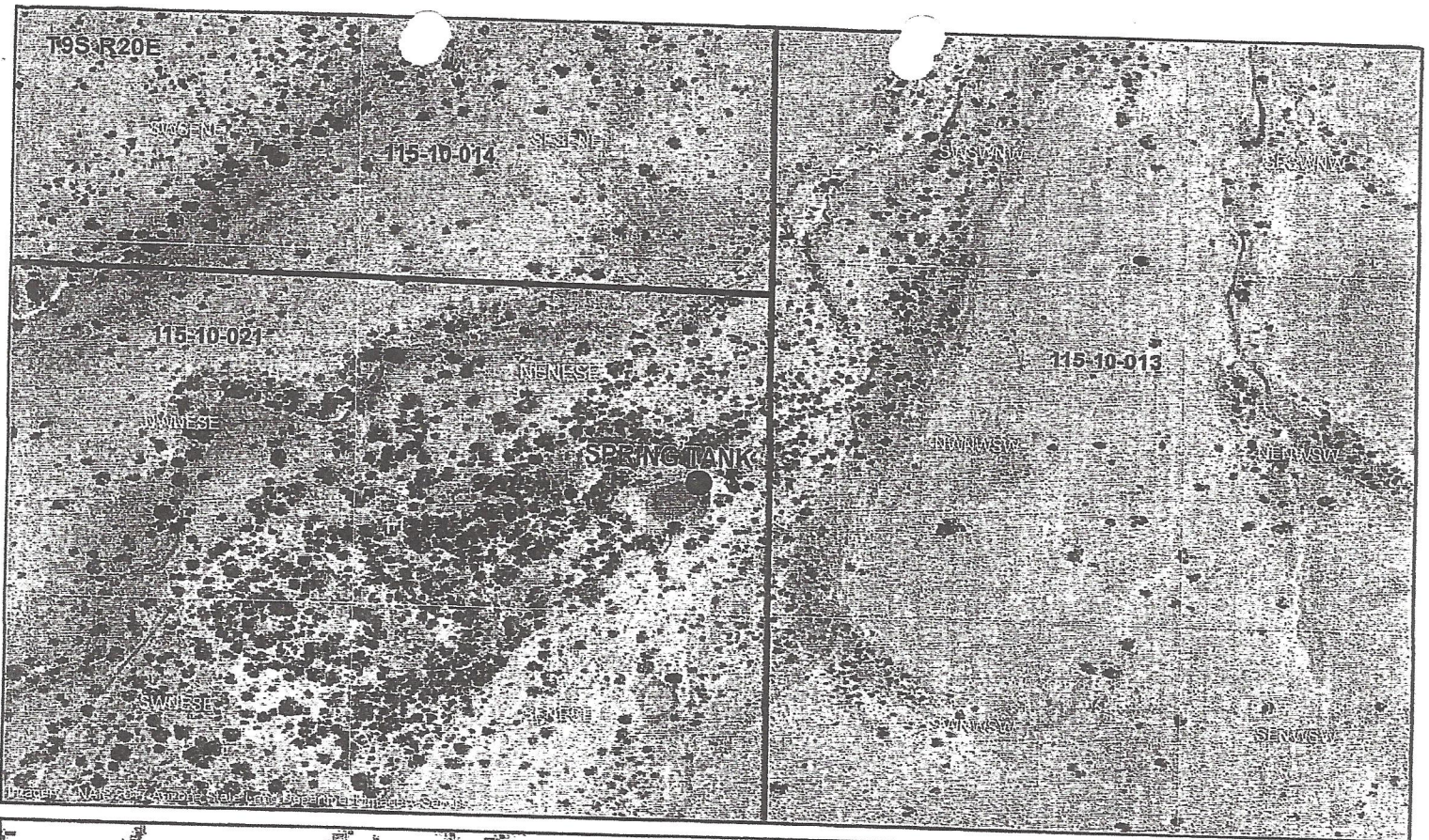
The abstracts will be included in a Partial Catalog of Water Rights created pursuant to §15 of the Rules for Proceedings Before the Special Master.


Susan Ward Harris
Special Master

The original of the foregoing was delivered to the Clerk of the Maricopa County Superior Court on December 16, 2019, for filing and distributing a copy to all persons listed on the Court approved mailing list for this contested case.

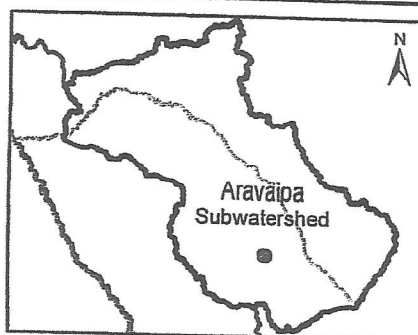

Abstract of Water Right San Pedro Watershed

1. Proposed Water Right No:	115-10-021-SP002
2. Owner of Water Right:	Anthony Lunt, as trustee of the Galiuro Trust
3. Landowner:	Anthony Lunt, as trustee of the Galiuro Trust
4. Statement of Claimant No.(s):	39-4167
5. Statement of Claimant Name(s):	Anthony Lunt, as trustee of the Galiuro Trust
6. Lessee or Permittee:	N/A
7. Basis of Right:	38-82421
8. Beneficial Use	Stock watering for a stockpond
9. Priority Date	April 30, 1977
10. Quantity:	Not to exceed (\leq) 4 ac-ft. with continuous fill
11. Place of Use:	NWNESE 11 T9S R20E
12. Point of Diversion:	NWNESE 11 T9S R20E
13. Source of Water:	a tributary of Deer Creek, a tributary of the San Pedro River)
14. Name of Facility:	Charlie's Tank



Legend

- Stockpond Location
- WFR Boundaries
- Townships
- Sections □ QQQ



In Re Anthony Lunt - Stockponds
Contested Case No. W1-11-3449

PWR 115-10-021-SP001



ADWR May 2019

Abstract of Water Right San Pedro Watershed

1. Proposed Water Right No:	115-10-021-SP001
2. Owner of Water Right:	Anthony Lunt, Trustee of the Galiuo Trust
3. Landowner:	Anthony Lunt, Trustee of the Galiuo Trust
4. Statement of Claimant No.(s):	39-4168
5. Statement of Claimant Name(s):	Anthony Lunt, Trustee of the Galiuo Trust
6. Lessee or Permittee:	N/A
7. Basis of Right:	38-82442
8. Beneficial Use	Stock watering for a stockpond
9. Priority Date	December 31, 1965
10. Quantity: ...	Not to exceed (\leq) 4 ac-ft. with continuous fill
11. Place of Use:	NENESE 11 T9S R20E
12. Point of Diversion:	NENESE 11 T9S R20E
13. Source of Water:	Spring Canyon (a tributary of Deer Creek, a tributary of the San Pedro River)
14. Name of Facility:	Spring Tank

1

2

3

4

5

6

7

8

9

10

11

APPENDIX A

12

13

14

15

16

17

18

19

20

21

22

23

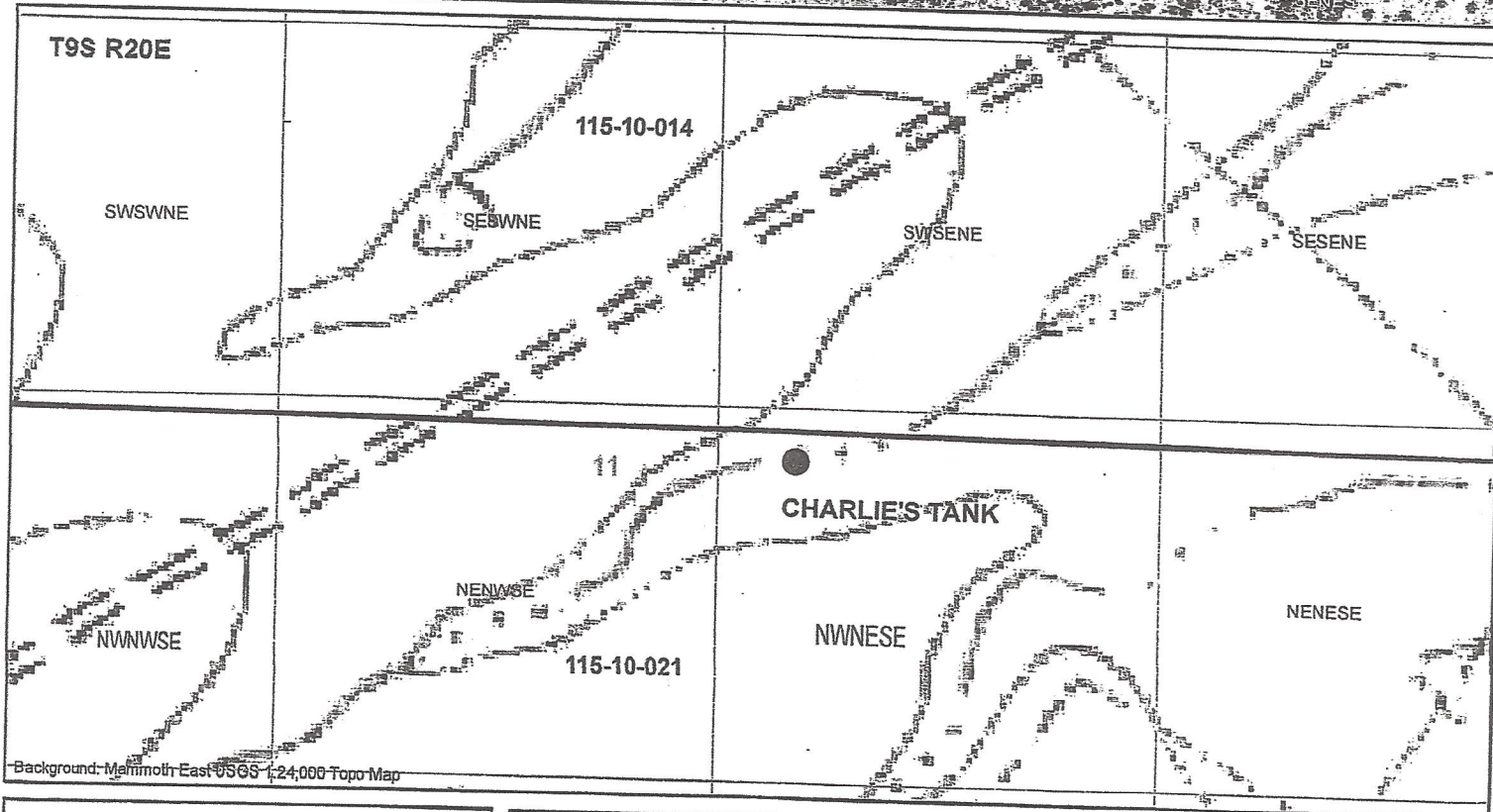

24

25

26

27

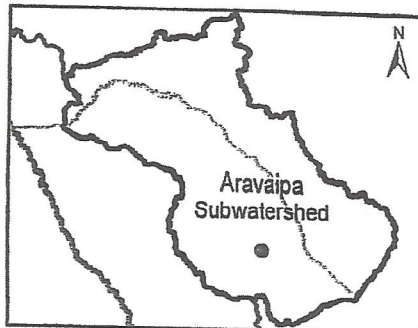

28



Background: Mammoth East USGS 1:24,000 Topo Map

Legend

- Stockpond Location
- WFR Boundaries
- Townships
- Sections
- QQQ



In Re Anthony Lunt - Stockponds
Contested Case No. W1-11-3449

PWR 115-10-021-SP002



ADWR May 2019