

IN THE SUPERIOR COURT OF THE STATE OF ARIZONA
IN AND FOR THE COUNTY OF MARICOPA

IN RE THE GENERAL ADJUDICATION OF ALL RIGHTS TO USE
WATER IN THE GILA RIVER SYSTEM AND SOURCE

No. W1,W2,W3 W4

92 MAY 15 AM 11:03

JUDITH ALLEN, CLERK
BY *[Signature]*
DEP
FILED

MANDATORY FORM FOR OBJECTIONS TO
The Hydrographic Survey Report for
The San Pedro River Watershed

Please file a separate objection for each Watershed File Report, Zone 2 Well Report or Catalogued Well Report. Objections to information contained in Volume 1 of the HSR can be stated on one objection form. Objections must be written. Use of this form or a computer facsimile, is required. Objections must be received on or before May 18, 1992.

This objection is directed to Watershed
File Report or Zone 2 Well Report No.

111 - 19 - 025
(please insert no.)

or Catalogued Well No.

(please insert no.)

OBJECTOR INFORMATION

Objector's Name: Bureau of Land Management
Phoenix District Office

Objector's Address: 2015 W. Deer Valley Rd., Phoenix, AZ 85027

Objector's Telephone No.: (602) 863-4464

Objector's Watershed File Report or Zone 2 Well Report No. (if the Objector's claimed water rights are within the San Pedro River Watershed):

111 - 19 - 025

Or Objector's Catalogued Well Number (if the Objector's claimed water rights appear only in Volume 8 of the HSR):

Or Objector's Statement of Claimant No. (if the Objector's claimed water rights are located outside the San Pedro River Watershed):

39 - _____

STATE OF _____

COUNTY OF _____

VERIFICATION (must be completed by objector)

I hereby make this Objection. I certify that, if required, a copy of the foregoing Objection was served upon the following Claimant(s) by mailing true and correct copies thereof on the _____ day of _____, 199__, postage prepaid and addressed as follows:

Name: _____

Address: _____

I declare under penalty of perjury that I am a claimant in this proceeding or the duly- authorized representative of a claimant; that I have read the contents of this Objection (both sides and any attachments) and know the contents thereof; and that the information contained in the Objection is true based on my own personal knowledge, except those portions of the Objection which are indicated as being known to me on information and belief and, as to those portions, I believe them to be true.

[Signature: Henri R. Bisson]

Signature of Objector or Objector's Representative
Henri R. Bisson, District Manager
SUBSCRIBED AND SWORN to before me this 24th day of
MARCH 1992

[Signature: Wendell W. Peacock]

Notary Public for the State of ARIZONA

Residing at PHOENIX

My commission expires APRIL 10, 1992

(The above section must be completed if you object to another claimant's Watershed File Report, Zone 2 Well Report, or Catalogued Well Report. It does not need to be completed if you file an objection to your own Watershed File Report, Zone 2 Well Report, Catalogued Well Report; or to information contained in Volume 1 of the Hydrographic Survey Report.)

Objections must be filed with the Clerk of the Superior Court in and for Maricopa County, Maricopa County Courthouse Annex, 3345 W. Durango Street, Phoenix, AZ 85009, on or before May 18, 1992.

CONTESTED CASE NO. W1-11-000040
WATERSHED FILE REPORT NO. 111-19-025

STATEMENT OF OBJECTIONS

Category No. 2 - Applicable Filings and Decrees

33-0094874 for Grace Spring is no longer an application. The permit was issued on 12/14/90 and certificate on 12/13/91. (410)

38-0095336 for O'Donnell Canyon Silt Trap has the same diversion and use location. Please correct the diversion location to the NWSWSE of Section 28, T.21S., R.18E. (410)

The information reported on the following Statements of Claimant is inaccurate or lacking. Please make the following corrections: (471)

39-0006239 - Correct use quantity in AFA from 0.03 to 0.12.

39-0006240 - Correct use quantity in AFA from 0.03 to 0.01.

39-0006241 - Correct use quantity in AFA from 0.38 to 0.017.

39-0006242 - Correct use quantity in AFA from 0.50 to 0.25.

39-0006243 - Correct use quantity in AFA from 1.30 to 0.386.

39-0006244 - Correct use quantity in AFA from 1.00 to 0.09.

39-0006245 - Correct use quantity in AFA from 2.04 to 0.77.

39-0006247 - Correct use quantity in AFA from 28.00 to 0.275.

39-0013805 - Add use quantity of 0.82 AFA.

39-0013806 - Add use quantity of 0.12 AFA.

39-0013807 - Add use quantity of 0.40 AFA.

Category No. 3 - DWR Analysis of Filings and Decrees

39-0006239 for PRW-1 Reservoir is incorrectly applied to SP003; it should apply to SP005. (220)

39-0006241 for PRW-3 Reservoir is incorrectly applied to SP005; it should apply to SP003. (220)

CONTESTED CASE NO. W1-11-000040
WATERSHED FILE REPORT NO. 111-19-025
STATEMENT OF OBJECTIONS
Page 2

Category No. 6 - Reservoirs

SP008 - Discrepancy in location. Our field inventory and 1988 aerial photos show Post Canyon Dam is located in the SESWNW (dam) and NENWSW (pond) of Section 28, T.21S., R.18E. (see attached map for exact location). (610,710)

SP009 - Discrepancy in location. Our field inventory and 1988 aerial photos show Post Canyon Silt Trap is located in the NWNWSW of Section 28, T.21S., R.18E. (see attached map for exact location). (610,710)

SP011 - Discrepancy in location. Our field inventory shows Audubon Reservoir is located in the NENWSW of Section 28, T.21S., R.18E. (see attached map for exact location). (610,710)

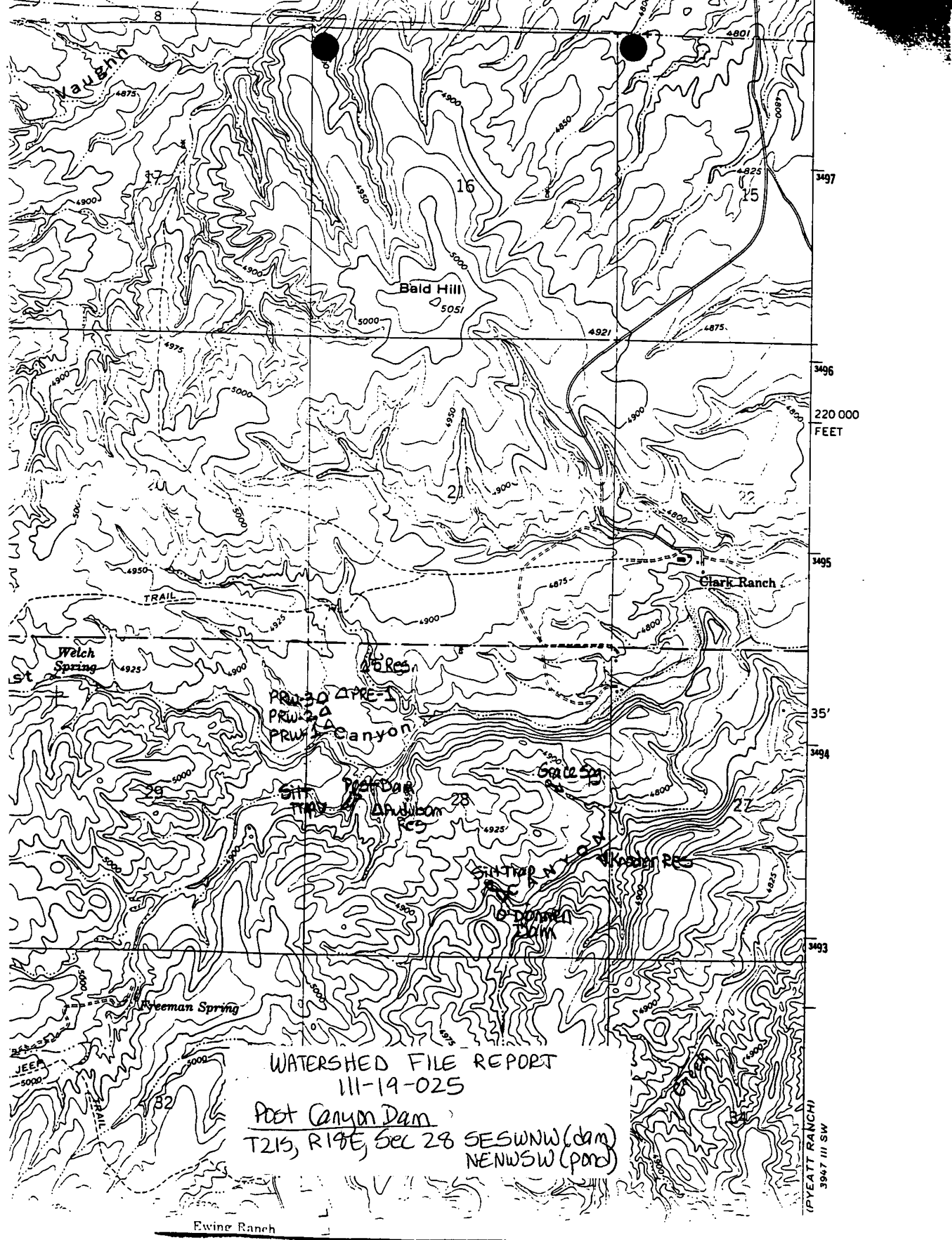
Category No. 8 - PWR Summary

SP003 - Incorrect match of applicable adj. and pre filings. Correct match is 39-0006241 and 38-0095339 (not 39-0006239). (220)

SP005 - Incorrect match of applicable adj. and pre filings. Correct match is 39-0006239 and 38-0095337 (not 39-0006241). (220)

Category No. 10 - Explanation

Under "Uses and Reservoirs", SP4 incorrectly states "PRW-Reservoir". Please correct to read "PRW-2 Reservoir". (220,400)



Bald Hill
5051

Clark Ranch

Welch Spring

TRAIL

Post Canyon

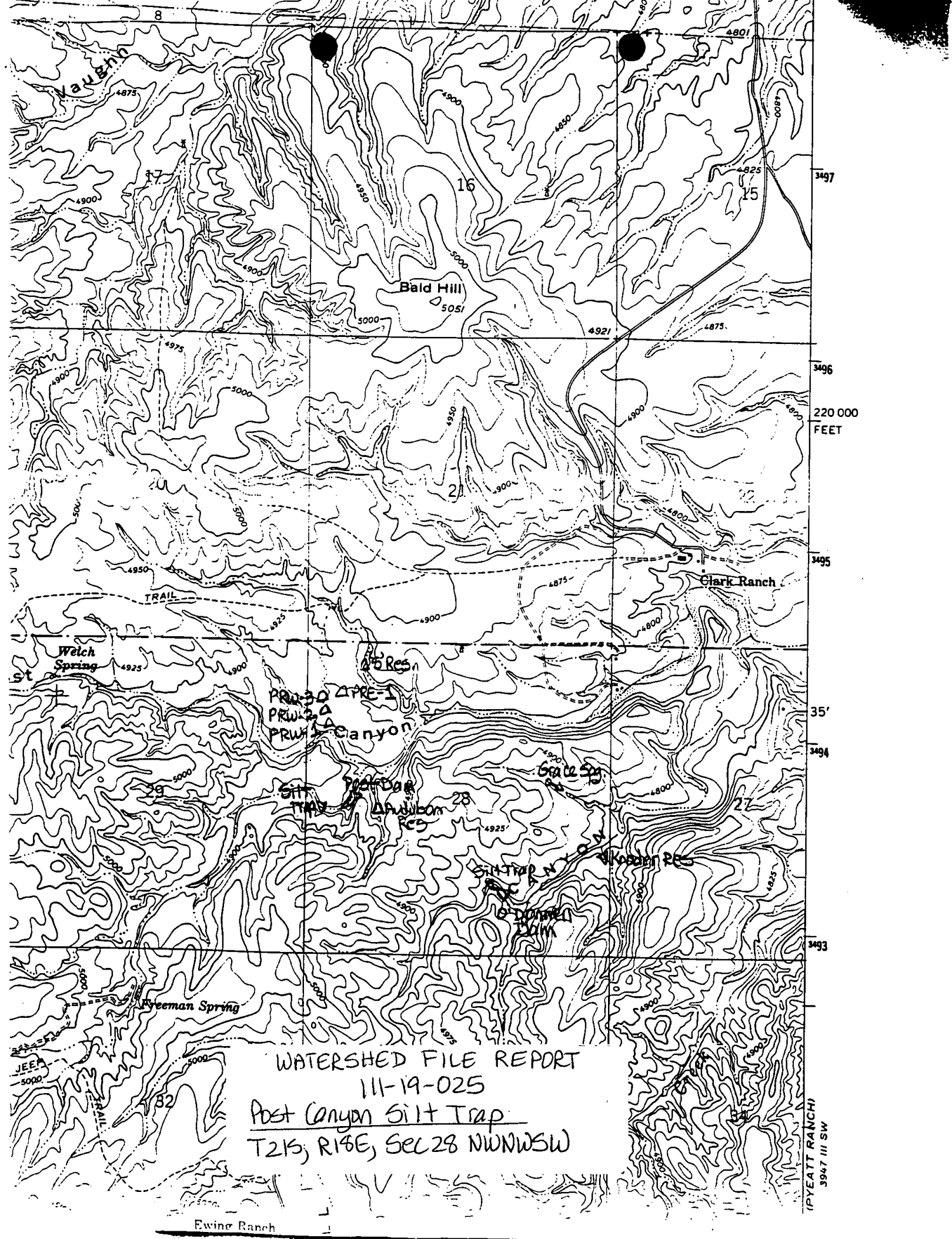
Freeman Spring

WATERSHED FILE REPORT
III-19-025

Post Canyon Dam
T215, R18E, Sec 28 SESWNW (dam)
NENWSW (pond)

Ewing Ranch

(PYEATT RANCH)
3947 III SW



Bald Hill
5051

Clark Ranch

TRAIL

Welch Spring

Freeman Spring

WATERSHED FILE REPORT

11-19-025

Post Canyon Silt Trap

T215, R18E, Sec 28 NWNWSW

Ewing Ranch

(PYEATT RANCH)
3947 III SW

3497

3496

220 000
FEET

3495

35'

3494

3493

16

15

21

27

32

Res

PRW 30 APR-1
PRW 2A
PRW 1A Canyon

Silt Trap

Post Canyon Res

5002 Spg

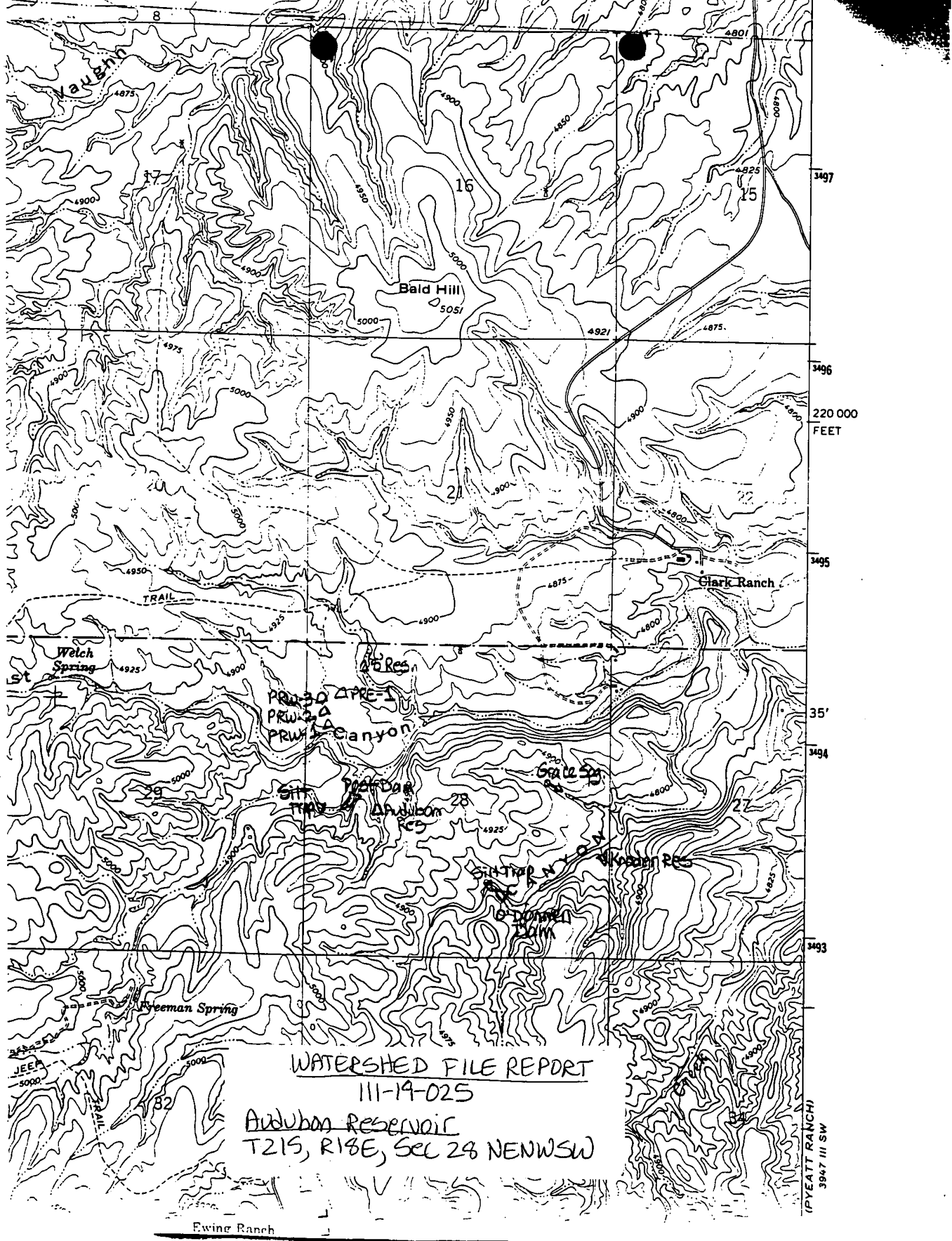
Silt Trap N

Post Canyon Res

Res

St

JEEP



3497

3496

220 000
FEET

3495

35'

3494

3493

(PYEATT RANCH)
3947 III SW

WATERSHED FILE REPORT

III-19-025

Audubon Reservoir
T215, R18E, Sec 28 NENWSW

Ewing Ranch

**IN THE SUPERIOR COURT OF THE STATE OF ARIZONA
IN AND FOR THE COUNTY OF MARICOPA**

IN RE THE GENERAL ADJUDICATION OF ALL RIGHTS TO USE
WATER IN THE GILA RIVER SYSTEM AND SOURCE

**MANDATORY FORM FOR OBJECTIONS TO
The Hydrographic Survey Report for
The San Pedro River Watershed**

No. W111000040

Please file a separate objection for each Watershed File Report, Zone 2 Well Report or Catalogued Well Report. Objections to information contained in Volume 1 of the HSR can be stated on one objection form. Objections must be written. Use of this form, or a computer facsimile, is required. Objections must be received on or before May 18, 1992.

92 MAY 14 AM 9:37
 FILED
 JUDITH ALLEN, CLERK
 BY [Signature]
 DEPT. OF WATER RESOURCES

This objection is directed to Watershed _____ or Catalogued Well No. _____
 File Report or Zone 2 Well Report No. 11119 025 (please insert no.)
 (please insert no.)

OBJECTOR INFORMATION

| | | |
|-----------------------|---|--|
| Objector's Name: | Gila River Indian Community C/O Cox & Cox | San Carlos Apache Tribe; Tonto Apache Tribe; Yavapai-Apache Indian Community, Camp Verde Reservation C/O Sparks & Siler, P.C. |
| Objector's Address: | Suite 300 Luhrs Tower, P.O. Box 4245 Phoenix, AZ 85030 | 7503 First Street Scottsdale, AZ 85251 |
| Objector's Telephone: | (602) 254-7207 | (602) 949-1988 |

Objector's Watershed File Report or Zone 2 Well Report No. (if the Objector's claimed water rights are within the San Pedro River Watershed):

Or Objector's Catalogued Well Number (if the Objector's claimed water rights appear only in Volume 8 of the HSR):

Or Objector's Statement of Claimant No. (if the Objector's claimed water rights are located outside the San Pedro River Watershed):

| | | | | | |
|--------------------|-------------|-------------|--------------------|--------------------|--------------------|
| <u>39-11-05478</u> | 39-05-41142 | 39-07-12652 | <u>39-07-12676</u> | <u>39-05-50058</u> | <u>39-07-12169</u> |
| 39-U8-60083 | 39-L8-36340 | 39-L8-37360 | 39-U8-63614 | 39-07-12675 | <u>39-05-50059</u> |

STATE OF ARIZONA

VERIFICATION (must be completed by objector)

COUNTY OF MARICOPA

I hereby make this Objection. I certify that, if required, a copy of the foregoing Objection was served upon the following Claimant(s) by mailing true and correct copies thereof on the 18 day of May, 1992, postage prepaid and addressed as follows:

Name: BLM - PHOENIX DISTRICT
 Address: 2015 W. DEER VALLEY RD.
 PHOENIX AZ 85027

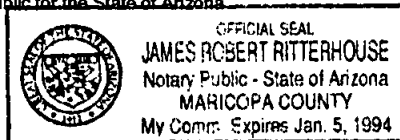
I declare under perjury that I am a claimant in this proceeding or the duly-authorized representative of a claimant; that I have read the contents of this Objection (both sides and any attachments) and know the contents thereof; and that the information contained in the Objection is true based on my own personal knowledge, except those portions of the Objection which are indicated as being known to me on information and belief and, as to those portions, I believe them to be true.

Alfred S. Cox [Signature]

Signature of Objector or Objector's Representative

SUBSCRIBED AND SWORN to before me this 11 day of May 1992.

James R. Ritterhouse
 Notary Public for the State of Arizona



(The above section must be completed if you object to another claimant's Watershed File Report, Zone 2 Well Report, or Catalogued Well Report. It does not need to be completed if you file an objection to your own Watershed File Report, Zone 2 Well Report, Catalogued Well report; or to information contained in Volume 1 of the Hydrographic Survey Report.)

Objections must be filed with the Clerk of the Superior Court in and for Maricopa County, Maricopa County Courthouse Annex,
 3345 W. Durango Street, Phoenix, AZ 85009, on or before May 18, 1992.

000001 E

2. HSR does not show Water Rights Registration for each Zone 1 Potential Water Right. (420)
2. HSR does not show a quantity of water in AFA for Statement of Claimant (478)
2. HSR does not show a quantity of water in AFA for pre-filing(s) (430)
2. The HSR shows that locations of POU's from filing(s) and/or Pre-filing(s) are inconsistent. (478)(430)
2. The HSR shows that locations of PODS from filing(s) and/or pre-filing(s) are inconsistent. (478)(430)
2. The HSR shows that claim dates from filing(s) and/or pre-filing(s) are inconsistent. (478)(430)
4. Use of the water claimed depletes water for senior federal and Indian water rights (1150)
9. HSR does not show claimed water use rate. (1000)
10. Claimed uses were not found by DWR. (830)