

1
2
3
4
5
6
7
8
9
10
11
12
13
14
15
16
17
18
19
20
21
22
23
24
25
26
27
28

IN THE SUPERIOR COURT OF THE STATE OF ARIZONA
IN AND FOR THE COUNTY OF MARICOPA

IN RE THE GENERAL ADJUDICATION
OF ALL RIGHTS TO USE WATER IN THE
GILA RIVER SYSTEM AND SOURCE

W-1 (Salt)
W-2 (Verde)
W-3 (Upper Gila)
W-4 (San Pedro)
(Consolidated)

Contested Case No. W1-11-1482

**ORDER SETTING DATE FOR
SUGGESTED CORRECTIONS
OF PROPOSED WATER
RIGHT**


CONTESTED CASE NAME: *In re Virginia L. Keith*
HSR INVOLVED: San Pedro River Watershed Hydrographic Survey Report.
DESCRIPTIVE SUMMARY: The Special Master issues abstract for proposed water right 112-14-DAD-001-SP001 and sets a deadline to file suggested corrections.
NUMBER OF PAGES: 5
DATE OF FILING: November 5, 2021

This case involves *de minimis* claims for water rights analyzed by Watershed File Report 112-14-DAD-001 included in the final hydrographic survey report for the San Pedro Watershed ("San Pedro HSR") filed on November 20, 1991. In 1994, the Special Master issued a Memorandum Decision, Findings of Fact, and Conclusions of Law for Group 1 Cases


1 involving Stockwatering, Stockponds, and Domestic Uses, dated November 14, 1994, amended
2 February 23, 1995, approved and modified September 27, 2002 ("Decision"). The Decision
3 established the procedures for adjudicating *de minimis* water rights for claims in the San Pedro
4 watershed.

5 After the proposed water right abstracts have been prepared, "the litigants will be
6 provided an opportunity to suggest the correction of mistakes in the proposed abstracts."
7 Decision, p. 47. This proceeding is not a forum in which to relitigate the Decision, which was
8 the subject of years of briefing and has now been affirmed for almost 18 years. Once the
9 clerical corrections have been completed, the abstracts will be included in a catalog of proposed
10 water rights where they will be subject to very limited set of objections and, ultimately in a final
11 decree. As required by the Decision, a proposed water right abstract has been prepared for the
12 *de minimis* water right analyzed by Watershed File Report no. 112-14-DAD-001 that is attached
13 as Appendix A.

14 **IT IS ORDERED** that any suggested corrections to the proposed abstract shall be filed
15 on or before **January 5, 2022**.

16
17 
18 Susan Ward Harris
Special Master

19
20 The original of the foregoing was delivered to the Clerk
21 of the Maricopa County Superior Court on November 5,
22 2021, for filing and distributing a copy to all persons
23 listed on the Court approved mailing list for this
Contested Case.

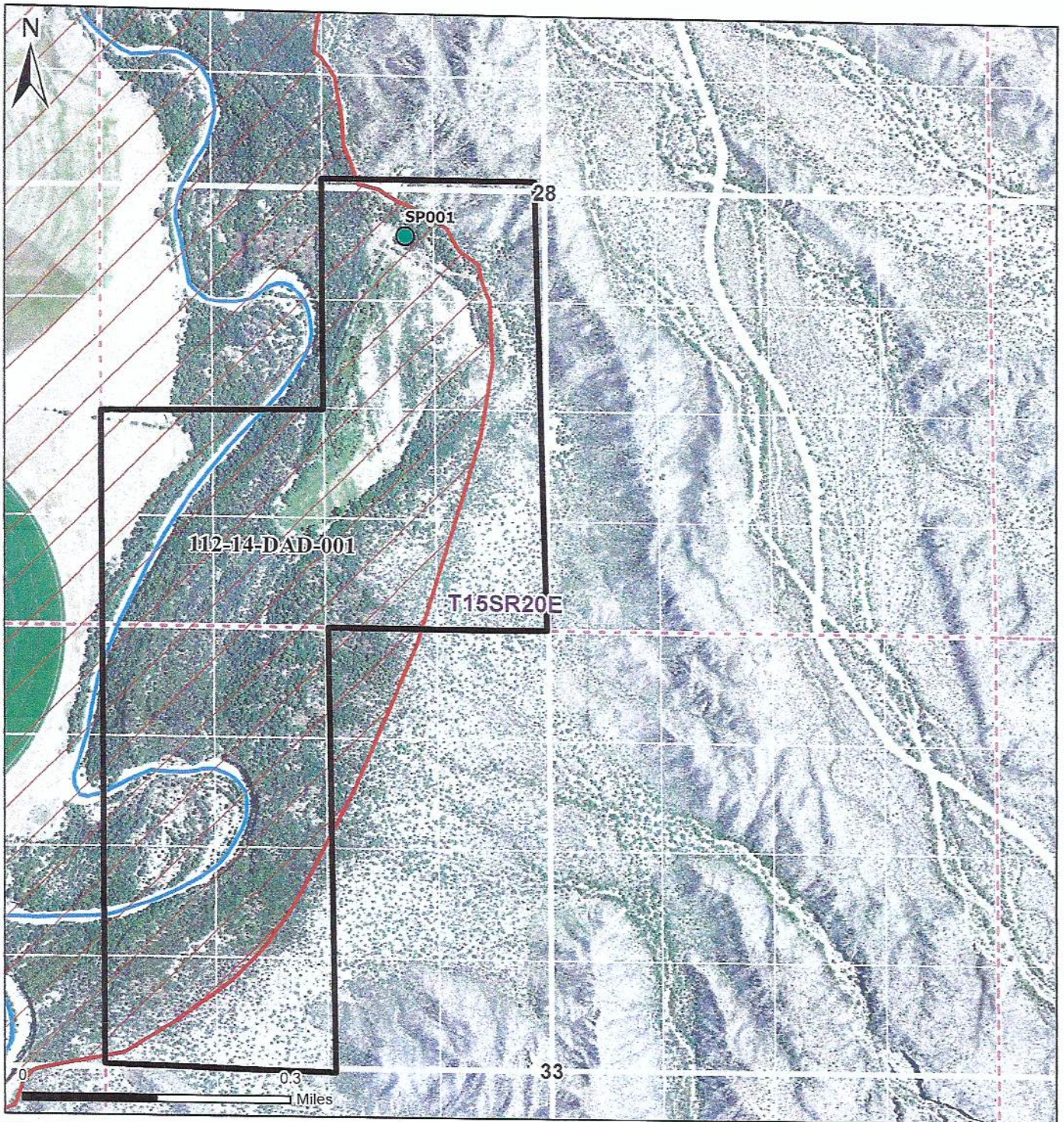
24 
25 Emily Natale

1
2
3
4
5
6
7
8
9
10
11
12
13
14
15
16
17
18
19
20
21
22
23
24
25
26
27
28

APPENDIX A

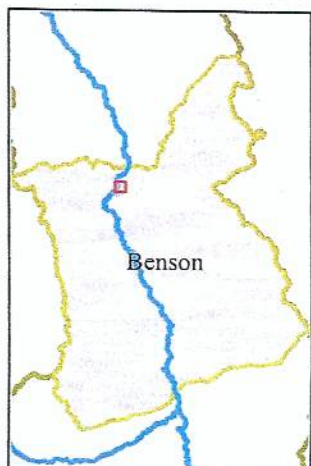
**Proposed Abstract of Water Right
San Pedro Watershed**

Attribute	Proposed Abstract of Water Right
1. Proposed Water Right No.:	112-14-DAD-001-SP001
2. Owner of Water Right:	Keith Family Ranch, LLC
3. Landowner:	Keith Family Ranch, LLC
4. Statement of Claimant No.(s):	39-2618
5. Statement of Claimant Name(s):	Marion H. Keith
6. Lessee:	N/A
7. Basis of Right:	38-80569
8. Beneficial Use:	Stock and wildlife watering from a stock pond
9. Priority Date:	December 31, 1955
10. Quantity:	Not to exceed (\leq) 4-acre feet annually with continuous refill
11. Place of Use:	NWNESW Sec. 28 T15S R20E of the Gila and Salt River Base and Meridian, Cochise County, Arizona (see attached map)
12. Point of Diversion:	NWNESW Sec. 28 T15S R20E of the Gila and Salt River Base and Meridian, Cochise County, Arizona (see attached map)
13. Source of Water:	Unnamed wash, tributary to the San Pedro River
14. Facility	River Dike Tank




Legend

- WFR Boundary
- Stockpond
- San Pedro River
- Subflow Zone
- Township
- Section
- Q
- QQQ



In re Virginia L. Keith

Contested Case W1-11-1482
 Watershed File Report
 112-14-DAD-001
 Section 28, T15S, R20E



ADWR October 2021

Data sources include: Aerial Imagery: NAIP 2019