

1
2
3
4
5
6
7
8
9
10
11
12
13
14
15
16
17
18
19
20
21
22
23
24
25
26
27
28

IN THE SUPERIOR COURT OF THE STATE OF ARIZONA
IN AND FOR THE COUNTY OF MARICOPA

IN RE THE GENERAL ADJUDICATION
OF ALL RIGHTS TO USE WATER IN THE
GILA RIVER SYSTEM AND SOURCE

Case No.: W-1, W-2, W-3, W-4
(Consolidated)

Contested Case No. W1-11-3367

ORDER APPROVING PROPOSED
WATER RIGHT ABSTRACTS

CONTESTED CASE NAME: *In re Magoffin II*

HSR INVOLVED: San Pedro River Watershed Hydrographic Survey Report.

DESCRIPTIVE SUMMARY: The Special Master approves one abstract for a proposed water right.

NUMBER OF PAGES: 5


DATE OF FILING: August 31, 2021

On June 24, 2021, a proposed abstract was distributed to the parties for suggested corrections. No party filed a suggested correction by the August 23, 2021 due date.


1
2 **IT IS ORDERED** that the following proposed water right abstract, attached as
3 Appendix A, is approved.

4 115-05-048-SW001

5
6 The abstract will be included in a Catalog of Proposed Water Rights created pursuant to
7 §15 of the Rules for Proceeding before the Special Master.
8

9
10
11 
12 Susan Ward Harris
13 Special Master

14 The original of the foregoing was delivered to
15 the Clerk of the Maricopa County Superior
16 Court August 31, 2021 for filing and
17 distributing a copy to all persons listed on the
18 Court approved mailing list for Contested Case
19 No. W1-11-3441.

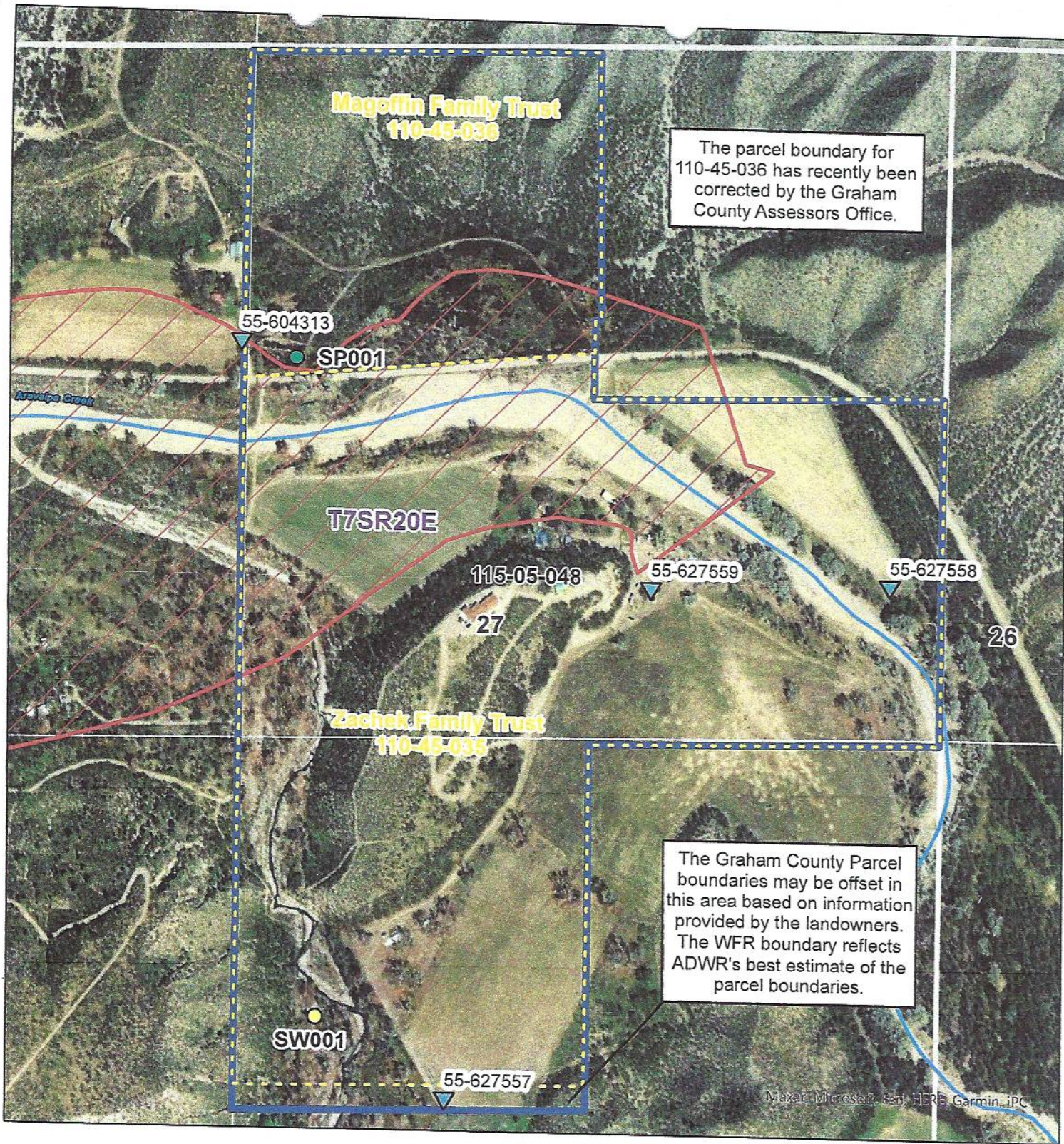
20
21
22
23
24
25
26
27
28

Emily Natale

1
2
3
4
5
6
7
8
9
10
11
12
13
14
15
16
17
18
19
20
21
22
23
24
25
26
27
28

APPENDIX A

**Proposed Abstract of Water Right
San Pedro Watershed**


Attribute	Proposed Abstract of Water Right
1. Proposed Water Right No.:	115-05-048-SW001
2. Owner of Water Right:	Leroy and Brenda Zachek as trustees of the Zachek Family Trust
3. Landowner:	Leroy and Brenda Zachek as trustees of the Zachek Family Trust
4. Statement of Claimant No.:	39-18096
5. Statement of Claimant Names:	Leroy and Brenda Zachek as trustees of the Zachek Family Trust
6. Lessee or Permittee:	N/A
7. Basis of Right:	36-71345
8. Beneficial Use:	Stock and wildlife watering
9. Priority Date:	December 31, 1910
10. Quantity:	Reasonable Use
11. Place of Use:	SWNWSE section 27 T07S R20E of the Gila and Salt River Baseline and Meridian, Graham County, AZ
12. Point of Diversion:	SWNWSE section 27 T07S R20E of the Gila and Salt River Baseline and Meridian, Graham County, AZ
13. Source of Water:	Surface Water: Aravaipa Creek, stockwatering use from Lower Rattlesnake Spring



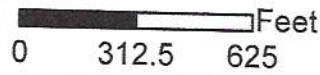
The parcel boundary for 110-45-036 has recently been corrected by the Graham County Assessors Office.

The Graham County Parcel boundaries may be offset in this area based on information provided by the landowners. The WFR boundary reflects ADWR's best estimate of the parcel boundaries.

In re Magoffin II
 Contested Case W1-11-3367
 Watershed File Report
 115-05-048
 Section 27 T07S R20E



ADWR May 2021



Legend	
	Aravaipa Creek
	Subflow Zone
	Township
	Section
	Graham County Parcel
	WFR Boundary
	Well
	SP - Stockpond
	SW - Spring

Data sources include: Graham County Parcels 2020. Aerial Imagery, NAIP 2019.