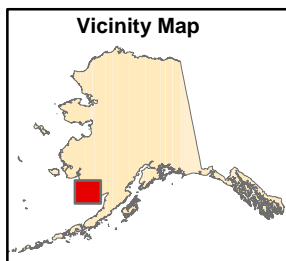
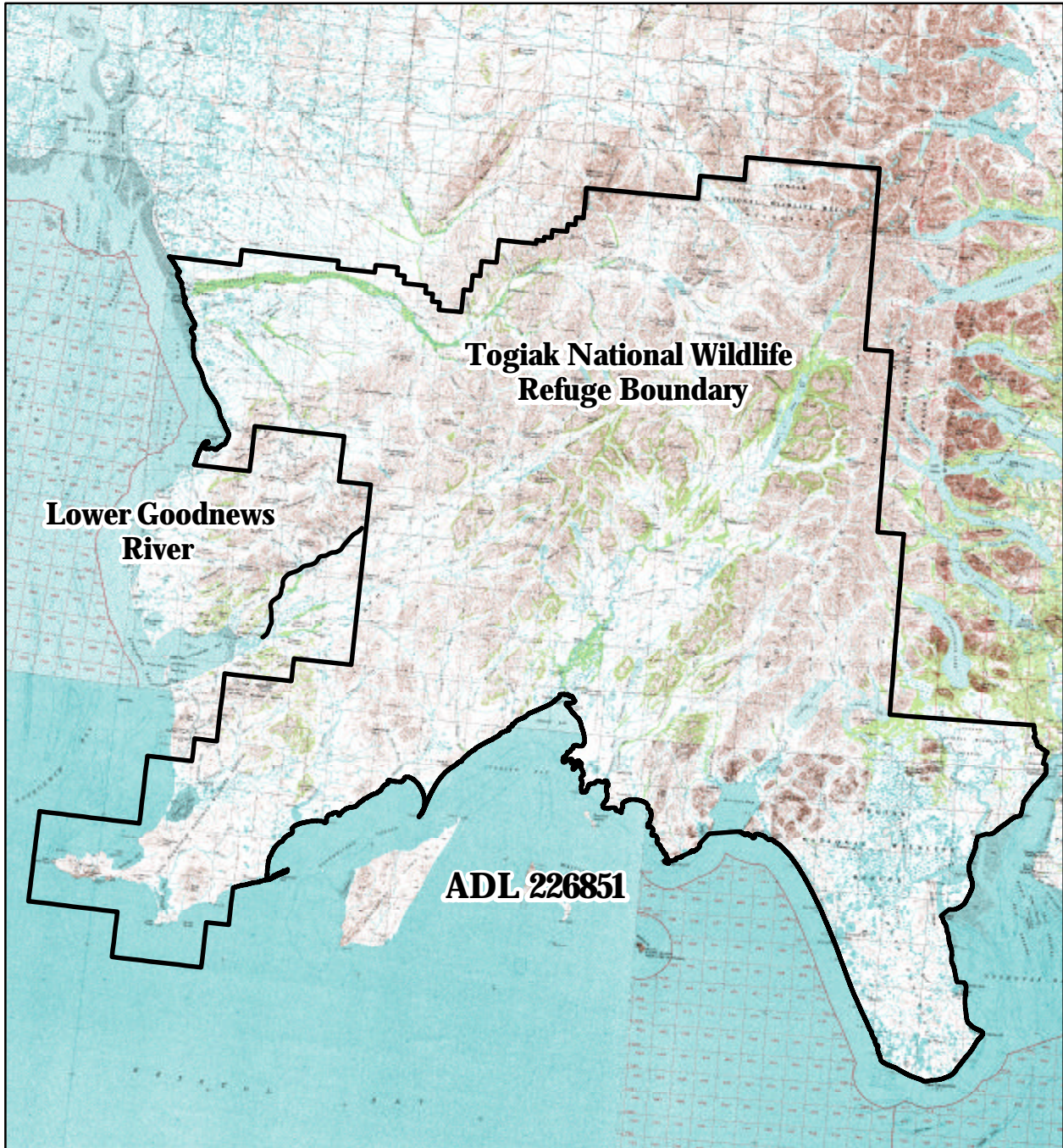



Togiak National Wildlife Refuge and Lower Goodnews River Special Use Area

Authorized: May 10, 1991



Legend

-  Special use lands include all shorelands within Togiak National Wildlife Refuge and along the Lower Goodnews River



Alaska Department
of Natural Resources
Division of Mining, Land & Water

Map Created On October 16, 2002