

Trails
 Alaska State Parks boasts an unrivaled multi-use trail system. Trails range from paved, ADA accessible paths to challenging mountain scrambles. Explore the map inside or visit us online at www.alaskastateparks.org to view interactive maps and download printable guides.



Public-Use Cabins
 Alaska State Parks offers more than 80 public-use cabins for rent year-round. These covered cabins are booked months in advance, so make your reservation today! For more information visit <http://dnr.alaska.gov/parks/cabins/index.htm>.

Camping
 Pitch a tent in the backcountry or slide your RV into a drive-in slip. With over 2,500 campsites and limitless backcountry settings, there is no shortage of camping options in Alaska State Parks. Explore the map inside for a list of developed campgrounds.



Wildlife Viewing
Whale Watching
Swimming
Snowshoeing
Skiing
Running
Relaxing
Pack Rafting
Picnicking
Paragliding
Orienteering



History & Culture
 Historic preservation is embedded in the Alaska State Parks' mission statement. Our uniquely Alaskan State Historic Parks (SHP) and State Historic Sites (SHS) represent several eras of Alaska's history and are as diverse as the places in which they reside: tour a hard-rock gold mining camp at Independence Mine SHP in Palmer; explore a WW II Army artillery base at Fort Abercrombie SHP in Kodiak; or view Tlingit and Haida designs on the totem poles and clan house at Totem Bight SHP in Ketchikan.

Alaska is big, wild, and scenic, with a state park system to match. Encompassing over 3.3 million acres of rugged, unspoiled terrain, the Alaska State Park System provides endless recreational opportunities year-round, and is a priceless resource for residents and visitors alike.

For More Information:
 Visit us online at www.alaskastateparks.org

Area Offices

Chugach State Park Potter Section House 18620 Seward Hwy. Anchorage, AK 99516 (907) 345-5014	Northern 3700 Airport Way Fairbanks, AK 99709 (907) 451-2695
Kenai/PWS P.O. Box 1247 Soldotna, AK 99669 (907) 262-5581	Southeast 400 Willoughby Ave. P.O. Box 111070 Juneau, AK 99811 (907) 465-2481
Kodiak District 1400 Abercrombie Dr. Kodiak, AK 99615 (907) 486-6339	Wood-Tikchik State Park P.O. Box 1822 Dillingham, AK 99576 (907) 842-2641
Mat-Su/Copper Basin 7278 E. Bogard Road Wasilla, AK 99654 (907) 745-3975	DNR Public Information Centers Anchorage: (907) 269-8400 Fairbanks: (907) 451-2705

Welcome to

Alaska

State Parks



Recreation

From high alpine tundra to temperate rainforests, the state's diverse landscapes are reflected in the parks, historic sites, recreation areas, trails, preserves, and special management areas that comprise the Alaska State Park System—a collection of 157 units ranging in size from the half-acre Potter Section House State Historic Site to the 1.6-million-acre Wood-Tikchik State Park.

Recreational opportunities are equally varied: hike through fields of lupine; pick blueberries under the midnight sun; snowmachine in Denali country; observe a pod of orcas from your sea kayak; or fish the world-famous Kenai River.

Alaska State Park units are an essential component of the Alaskan lifestyle, with locals participating in wilderness recreation at a rate twice that of the national average. Alaskans make up over two-thirds of the 5.4 million annual visitors to our parks. Outdoors is "where it's at" in the last frontier, and with a square mile of land for every resident, we have plenty of room for you to find your Alaska!

- ATVing
- Backpacking
- Beachcombing
- Berry Picking
- Biking
- Bird Watching
- Camping
- Canoeing
- Clamming
- Climbing
- Dog Mushing
- Exploring
- Fishing
- Hiking
- Horseback Riding
- Hunting & Trapping

Rock ptarmigan, Chugach State Park
 Photo courtesy of Leslee Quirk
 Background, Hatcher Pass Management Area
 Photo courtesy of Matthew Johnson



Engle River Nature Center, Chugach State Park
 Photo courtesy of Jim Wood



Shrimping in Prince William Sound
 Photo courtesy of Mary Wasche

Dall's Sheep, Chugach State Park
 Photo courtesy of Mike Criss



Harding Lake State Recreation Area
 Photo courtesy of Nicole Phillips



Chena River State Recreation Area
 Photo courtesy of Ricketts Rafting



Morgan's Landing State Recreation Area



Denali State Park
 Photo courtesy of Erik Schlimmer

Alaska State Parks

Mat-Su/Copper River Basin

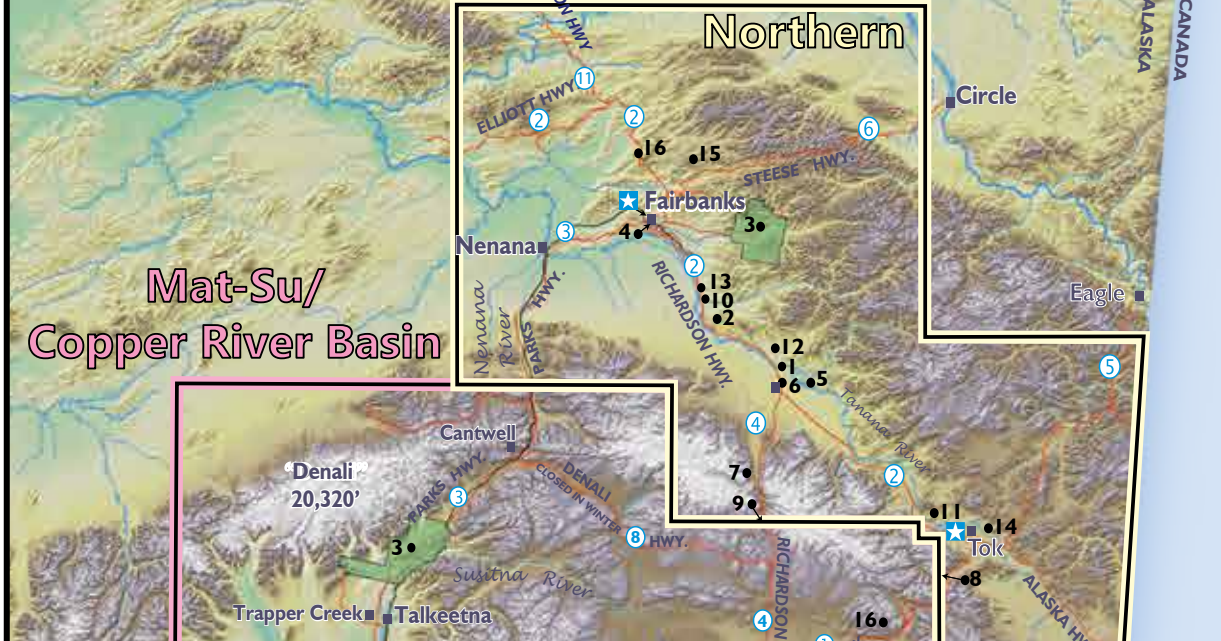
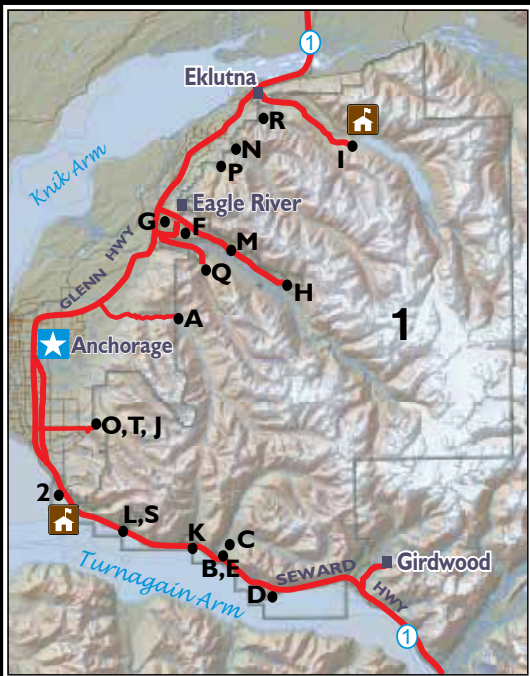
Unit # (See Maps)	Unit Name	No. of Campsites	Picnic Sites	Toilets	Drinking Water	Trails	Historical Features	Boat Launch	Fishing	Cabins	Nearest Community	Location
1	Big Lake North SRS	60	●	●	●	●			●		Big Lake	Mi. 5 N. Big Lake Rd.
2	Big Lake South SRS	20	●	●	●	●			●		Big Lake	Mi. 5.2 S. Big Lake Rd.
3	Denali SP		●	●	●	●	●	●	●	●	Trapper Creek	Mi. 147.1 Parks Hwy.
	AK Veterans Memorial	●	●	●	●	●	●	●	●	●	Trapper Creek	Mi. 147.0 Parks Hwy.
	Byers Lake Campground	73	●	●	●	●	●	●	●	●	Trapper Creek	Mi. 162.7 Parks Hwy.
	Denali View North	23	●	●	●	●	●	●	●	●	Trapper Creek	Mi. 134.8 Parks Hwy.
	Denali View South	10	●	●	●	●	●	●	●	●	Trapper Creek	Mi. 135.4 Parks Hwy.
	Kesugi Ken	38	●	●	●	●	●	●	●	●	Trapper Creek	Mi. 156.5 Parks Hwy.
	Ermine Hill Trailhead	●	●	●	●	●	●	●	●	●	Trapper Creek	Mi. 163.9 Parks Hwy.
	Little Coal Creek Trailhead	●	●	●	●	●	●	●	●	●	Trapper Creek	Mi. 137.2 Parks Hwy.
	Lower Troublesome Ck. Campground	12	●	●	●	●	●	●	●	●	Trapper Creek	Mi. 137.6 Parks Hwy.
	Upper Troublesome Ck. Trailhead	●	●	●	●	●	●	●	●	●	Trapper Creek	Mi. 117.5 Richardson Hwy.
4	Dry Creek SRS	28	●	●	●	●	●	●	●	●	Glennallen	Mi. 0.7 Bogard Rd.
5	Finger Lake SRS	24	●	●	●	●	●	●	●	●	Palmer	Mi. 15 Hatcher Pass Rd.
6	Hatcher Pass Management Area		●	●	●	●	●	●	●	●	Palmer	Mi. 16.5 Hatcher Pass Rd.
	Archangel Rd. Trailhead	●	●	●	●	●	●	●	●	●	Palmer	Mi. 14 Hatcher Pass Rd.
	Fishhook Trailhead	●	●	●	●	●	●	●	●	●	Palmer	Mi. 11 Hatcher Pass Rd.
	Gold Mint Trailhead	10	●	●	●	●	●	●	●	●	Palmer	Mi. 76 Glenn Hwy.
	Government Peak	8	●	●	●	●	●	●	●	●	Palmer	Mi. 17.5 Hatcher Pass Rd.
7	Independence Mine SHP		●	●	●	●	●	●	●	●	Palmer	Mi. 23.5 Edgerton Hwy.
8	King Mountain SRS	22	●	●	●	●	●	●	●	●	Glennallen	Mi. 101 Glenn Hwy.
9	Lake Louise SRA	68	●	●	●	●	●	●	●	●	Chitina	Mi. 36.4-38 Glenn Hwy.
10	Liberty Falls SRS	10	●	●	●	●	●	●	●	●	Trapper Creek	Mi. 96.6 Parks Hwy.
11	Matanuska Glacier SRS	12	●	●	●	●	●	●	●	●	Willow	Mi. 67.2 Parks Hwy.
12	Matanuska Lakes SRA (tent only)	10	●	●	●	●	●	●	●	●	Willow	Mi. 6.5 Nancy Lake Pkwy.
13	Montana Creek SRS	36	●	●	●	●	●	●	●	●	Willow	Mi. 6.5 Nancy Lake Pkwy.
14	Nancy Lake SRA		●	●	●	●	●	●	●	●	Willow	Mi. 4.8 Nancy Lake Pkwy.
	Red Shirt Lake Trail	6	●	●	●	●	●	●	●	●	Willow	Mi. 66.5 Parks Hwy.
	South Rolly Lake Campground	97	●	●	●	●	●	●	●	●	Willow	Mi. 64 Tok Cut-off
	South Rolly Overlook Picnic Area	●	●	●	●	●	●	●	●	●	Slana	Mi. 3.5 Big Lake Rd.
	Tanaina Lake Canoe Trail	18	●	●	●	●	●	●	●	●	Big Lake	Mi. 79.5 Richardson Hwy.
15	Nancy Lake SRS	30	●	●	●	●	●	●	●	●	Copper Center	Mi. 19 Hatcher Pass Rd.
16	Porcupine Creek SRS	10	●	●	●	●	●	●	●	●	Palmer	Mi. 70.8 Parks Hwy.
17	Rocky Lake SRS	12	●	●	●	●	●	●	●	●	Willow	Mi. 70.8 Parks Hwy.
18	Squirrel Creek	23	●	●	●	●	●	●	●	●	Willow	Mi. 70.8 Parks Hwy.
19	Summit Lake SRS		●	●	●	●	●	●	●	●	Willow	Mi. 70.8 Parks Hwy.
20	Willow Creek SRA	131	●	●	●	●	●	●	●	●	Willow	Mi. 70.8 Parks Hwy.

Contact: Finger Lake SRA, 7278 E. Bogard Rd., Wasilla, AK 99654 (907) 745-3975

Northern

Unit # (See Maps)	Unit Name	No. of Campsites	Picnic Sites	Toilets	Drinking Water	Trails	Historical Features	Boat Launch	Fishing	Cabins	Nearest Community	Location
1	Big Delta SHP	25	●	●	●	●	●	●	●	●	Delta Junction	Mi. 274.5 Richardson Hwy.
2	Birch Lake SRS	19	●	●	●	●	●	●	●	●	Fairbanks	Mi. 305.5 Richardson Hwy.
3	Chena River SRA		●	●	●	●	●	●	●	●	Fairbanks	Mi. 26.7 to Mi. 51 Chena Hot Sp. Rd.
	Flat Creek Sloughboat Launch	●	●	●	●	●	●	●	●	●	Fairbanks	Mi. 26.7 Chena Hot Sp. Rd.
	Red Squirrel Campground	5	●	●	●	●	●	●	●	●	Fairbanks	Mi. 43 Chena Hot Sp. Rd.
	Rosehip Campground	37	●	●	●	●	●	●	●	●	Fairbanks	Mi. 27 Chena Hot Sp. Rd.
	Granite Tors Trail Campground	24	●	●	●	●	●	●	●	●	Fairbanks	Mi. 39 Chena Hot Sp. Rd.
4	Chena River SRS	61	●	●	●	●	●	●	●	●	Fairbanks	University Avenue
5	Clearwater SRS	16	●	●	●	●	●	●	●	●	Delta Junction	Remington Road
6	Delta SRS	24	●	●	●	●	●	●	●	●	Delta Junction	Mi. 267 Richardson Hwy.
7	Donnelly Creek SRS	12	●	●	●	●	●	●	●	●	Delta Junction	Mi. 238 Richardson Hwy.
8	Eagle Trail SRS	35	●	●	●	●	●	●	●	●	Tok	Mi. 109.5 Tok Cutoff
9	Fielding Lake SRS	17	●	●	●	●	●	●	●	●	Delta Junction	Mi. 200.5 Richardson Hwy.
10	Harding Lake SRA	81	●	●	●	●	●	●	●	●	Fairbanks	Mi. 321.4 Richardson Hwy.
11	Moon Lake SRS	17	●	●	●	●	●	●	●	●	Tok	Mi. 1.332 Alaska Hwy.
12	Quartz Lake SRA		●	●	●	●	●	●	●	●	Delta Junction	Mi. 277.8 Richardson Hwy.
	Lost Lake Campground	11	●	●	●	●	●	●	●	●	Delta Junction	Mi. 277.8 Richardson Hwy.
	Quartz Lake Campground	80	●	●	●	●	●	●	●	●	Delta Junction	Mi. 277.8 Richardson Hwy.
13	Salcha River SRS	6	●	●	●	●	●	●	●	●	Fairbanks	Mi. 323.0 Richardson Hwy.
14	Tok River SRS	24	●	●	●	●	●	●	●	●	Tok	Mi. 1,309 Alaska Hwy.
15	Upper Chatanika River SRS	24	●	●	●	●	●	●	●	●	Fairbanks	Mi. 39 Steese Hwy.
16	Lower Chatanika River SRA		●	●	●	●	●	●	●	●	Fairbanks	Mi. 10.5-11 Elliott Hwy.
	Whitefish	25	●	●	●	●	●	●	●	●	Fairbanks	Mi. 11 Elliott Hwy.
	Olnes Pond	15	●	●	●	●	●	●	●	●	Fairbanks	Mi. 10.5 Elliott Hwy.

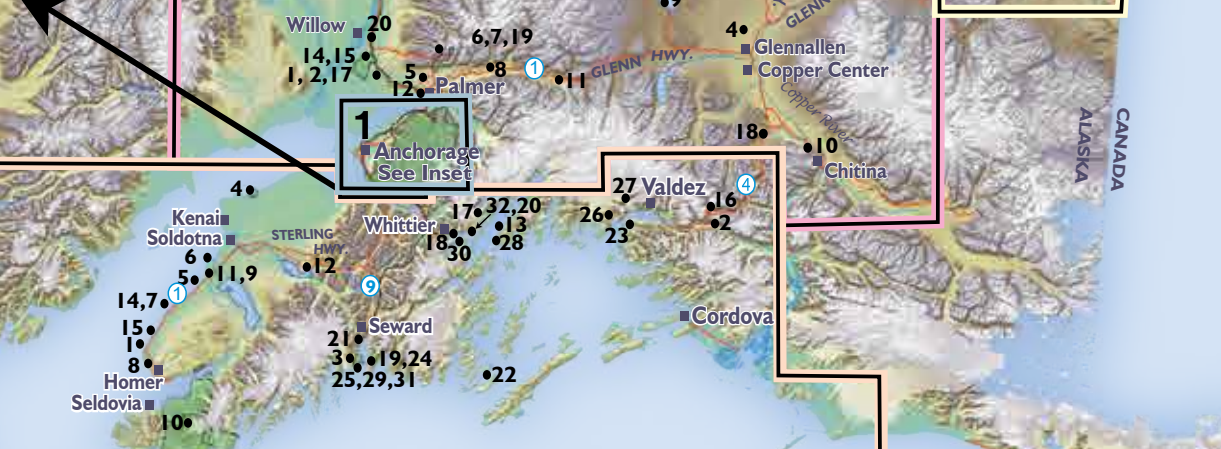
Contact: Northern Office, 3700 Airport Way, Fairbanks, AK 99709 (907) 451-2695



Kenai/Prince William Sound

Unit # (See Maps)	Unit Name	No. of Campsites	Picnic Sites	Toilets	Drinking Water	Trails	Historical Features	Boat Launch	Fishing	Cabins	Nearest Community	Location
1	Anchor River SRA	138	●	●	●	●	●	●	●	●	Anchor Point	Mi. 157 Sterling Hwy.
2	Blueberry Lake SRS	15	●	●	●	●	●	●	●	●	Valdez	Mi. 23 Richardson Hwy.
3	Caines Head SRA	4	●	●	●	●	●	●	●	●	Seward	Resurrection Bay ★
4	Captain Cook SRA	52	●	●	●	●	●	●	●	●	Nikiski	Kenai Spur Hwy.
5	Clam Gulch SRA	116	●	●	●	●	●	●	●	●	Soldotna	Mi. 117 Sterling Hwy.
6	Crooked Creek SRS	79	●	●	●	●	●	●	●	●	Kasilof	Coho Loop
7	Deep Creek SRA		●	●	●	●	●	●	●	●	Ninilchik	Mi. 138 Sterling Hwy.
	Deep Creek Beach Campground	80	●	●	●	●	●	●	●	●	Ninilchik	Mi. 137.3 Sterling Hwy.
	Deep Creek South Campground	15	●	●	●	●	●	●	●	●	Ninilchik	Mi. 136.7 Sterling Hwy.
	Deep Creek North Campground	15	●	●	●	●	●	●	●	●	Ninilchik	Mi. 136.7 Sterling Hwy.
8	Diamond Creek SRS		●	●	●	●	●	●	●	●	Homer	Mi. 167 Sterling Hwy.
9	Johnson Lake SRA	50	●	●	●	●	●	●	●	●	Kasilof	Mi. 110 Sterling Hwy.
10	Kachemak Bay SP/ WP	21	●	●	●	●	●	●	●	●	Homer	Kachemak Bay ★
11	Kasilof River SRS		●	●	●	●	●	●	●	●	Kasilof	Mi. 109.5 Sterling Hwy.
12	Kenai River Special Management Area		●	●	●	●	●	●	●	●	Soldotna	Mi. 47.9 Sterling Hwy.
	Big Eddy	●	●	●	●	●	●	●	●	●	Sterling	Mi. 79 Sterling Hwy.
	Bings Landing	37	●	●	●	●	●	●	●	●	Soldotna	Ceichanski Rd.
	Ceichanski	●	●	●	●	●	●	●	●	●	Cooper Lndg.	Mi. 47.9 Sterling Hwy.
	Cooper Landing	●	●	●	●	●	●	●	●	●	Sterling	Mi. 10 Funny River Rd.
	Funny River	10	●	●	●	●	●	●	●	●	Sterling	Mi. 81 Sterling Hwy.
	Izaak Walton	26	●	●	●	●	●	●	●	●	Kenai	Bridge Access Rd.
	Kenai River Flats	●	●	●	●	●	●	●	●	●	Sterling	Mi. 85 Sterling Hwy.
	Morgans Landing	42	●	●	●	●	●	●	●	●	Kenai	Mi. 4.2 Kenai Spur Hwy.
	Pillars	●	●	●	●	●	●	●	●	●	Sterling	Mi. 85 Sterling Hwy.
	Scout Lake	●	●	●	●	●	●	●	●	●	Seward	Mi. 2 Lowell Point Rd.
4	Lowell Point SRS		●	●	●	●	●	●	●	●	Seward	Mi. 2 Lowell Point Rd.
5	Ninilchik SRA		●	●	●	●	●	●	●	●	Ninilchik	Mi. 135 Sterling Hwy.
	Ninilchik River Campground	48	●	●	●	●	●	●	●	●	Ninilchik	Mi. 136.5 Sterling Hwy.
	Ninilchik View Campground	14	●	●	●	●	●	●	●	●	Ninilchik	Mi. 135.2 Sterling Hwy.
	Ninilchik Beach	●	●	●	●	●	●	●	●	●	Ninilchik	Mi. 135.2 Sterling Hwy.
	Ninilchik Overlook Campground	30	●	●	●	●	●	●	●	●	Ninilchik	Mi. 135.2 Sterling Hwy.
6	Stariski SRS	13	●	●	●	●	●	●	●	●	Anchor Point	Mi. 151 Sterling Hwy.
7	Worthington Glacier SRS		●	●	●	●	●	●	●	●	Valdez	Mi. 28.7 Richardson Hwy.
8	Bettles Bay SMP		●	●	●	●	●	●	●	●	Port Wells	★
9	Decision Point SMP	10	●	●	●	●	●	●	●	●	Whittier	Passage Canal ★
11	Driftwood Bay SMP		●	●	●	●	●	●	●	●	Seward	Day Harbor ★
12	Entry Cove SMP		●	●	●	●	●	●	●	●	Whittier	Point Pigot ★
13	Granite Bay SMP		●	●	●	●	●	●	●	●	Whittier	Esther Island ★
14	Horseshoe Bay SMP		●	●	●	●	●	●	●	●	Whittier	LaTouche Island ★
15	Jack Bay SMP	3	●	●	●	●	●	●	●	●	Valdez	Valdez Arm ★
16	Safety Cove SMP		●	●	●	●	●	●	●	●	Seward	Day Harbor ★
17	Sandspit Point SMP		●	●	●	●	●	●	●	●	Seward	Eldorado Narrows ★
18	Sawmill Bay SMP		●	●	●	●	●	●	●	●	Valdez	Valdez Arm ★
19	Shoup Bay SMP	2	●	●	●	●	●	●	●	●	Valdez	Valdez Arm ★
20	South Eastern Island SMP	5	●	●	●	●	●	●	●	●	Whittier	Esther Island ★
21	Sunny Cove SMP		●	●	●	●	●	●	●	●	Seward	Resurrection Bay ★
22	Surprise Cove SMP	6	●	●	●	●	●	●	●	●	Whittier	Cochrane Bay ★
23	Thumb Cove SMP	3	●	●	●	●	●	●	●	●	Seward	Resurrection Bay ★
24	Ziegler Cove SMP		●	●	●	●	●	●	●	●	Whittier	Port Wells ★

Contact: Kenai Area Headquarters, P.O. Box 1247 Soldotna, AK 99669, (or visit 35931 Lou Morgan Road, Sterling, AK 99669 (907) 262-5581)



Unit # (See Maps)	Unit Name	No. of Campsites	Picnic Sites	Toilets	Drinking Water	Trails	Historical Features	Boat Launch	Fishing	Cabins	Nearest Community	Location
1	Chugach SP		●	●	●	●	●	●	●	●	Chugach	Arctic Valley Rd.
A	Alpenglow Ski Area	●	●	●	●	●	●	●	●	●	Girdwood	Mi. 101.2 Seward Hwy.
B	Bird Creek Campground	27	●	●	●	●	●	●	●	●	Girdwood	Mi. 101.2 Seward Hwy.
C	Bird Creek Overflow	20	●	●	●	●	●	●	●	●	Girdwood	Mi. 96.1 Seward Hwy.
D	Bird Point	●	●	●	●	●	●	●	●	●	Girdwood	Mi. 102 Seward Hwy.
E	Bird Ridge Trailhead	●	●	●	●	●	●	●	●	●	Girdwood	Mi. 102 Seward Hwy.
F	Eagle River Green											