


Guide to

Stiles Creek Trail



in Chena River State Recreation Area

Trail Access: Chena Hot Springs Rd: Mi. 31.6 & 36.4

Allowable Uses: ATV, Hiking, Biking, Horseback Riding, Snowmobile, Skiing

Distance: 15 miles one-way from lower to upper trailhead

Total Elevation Gain: 1700 feet

***Note:** The Stiles Creek extension is under construction during 2013/2014, and will be accessible from Mi. 41.6 when completed.



Stiles Creek Trail Elevation Profile



Stiles Creek Trail:

Stiles Creek Trail begins at mile 31.6 Chena Hot Springs Road and ascends gently to a ridgeline paralleling the road, with pleasant valley views at several spots.

The trail is relatively level as it intersects with the Chena Hot Springs Winter Trail a half-mile from the trailhead. Keep right to continue on the Stiles Creek Trail; to the left is the Chena Hot Springs Winter Trail (this also leads to the Colorado Creek Trail—see map). After 1.75 miles the trail levels out and then climbs gently to a hilltop view of Chena Dome. The next five miles of the trail consist of a series of small ridges and saddles. Mile marker 7 provides a flat, open area with a great view of the Chena Dome Trail.

Beginning at mile 7.7 the trail drops downslope to the Stiles Creek Cabin. At mile 7.9, turn right to the cabin or continue straight if you wish to bypass it. From mile 7.9 to 9.1, the trail is fairly flat with a gentle uphill rise. From an overlook of Chena Dome Trail, at mile 9.1, the trail begins a 3.5 mile trek over a series of ridges and saddles. At mile 12.8, there is another scenic overlook. This area is a pleasant place to camp overnight. From there, the trail continues downhill and flattens out. It intersects again with the Winter Trail. Take a left turn to reach the trailhead at the mile 36.4 shooting range on Chena Hot Springs Road.

Stiles Creek Cabin

Reservations are required to stay at the Stiles Creek Cabin. To reserve the cabin visit:

<http://dnr.alaska.gov/parks/cabins/north.htm>

Cabin Coordinates: (N64° 57.917' W146° 28.056').

Camping:

Minimize your impact on the area by camping away from the trail, packing out what you pack in, and burying human waste away from the trail.

Park Rules:

Disturbing or gathering natural materials is prohibited in the Recreation Area, except for berries, mushrooms, and similar edibles for personal use. For a complete set of park rules visit:

<http://dnr.alaska.gov/parks/units/chena/chenareg.htm>

Park Access:

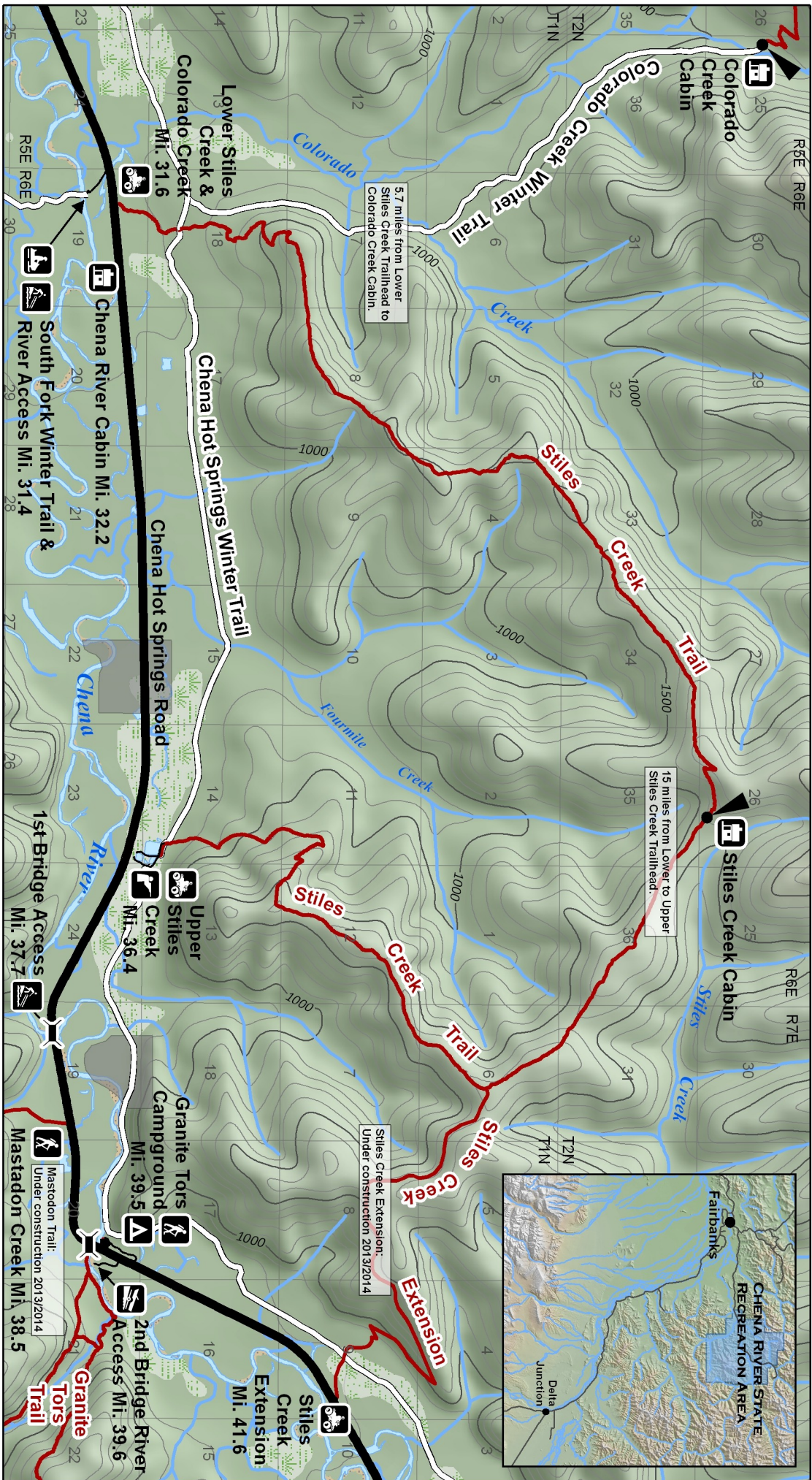
Due to saturated soils during spring break-up, motorized trails are closed (except for hiking) from April 20th through May 24th. Contact the Northern Area office for closure dates; dates may vary.

Alaska State Parks
Northern Area Office
3700 Airport Way
Fairbanks, AK 99709
(907) 451 - 2695

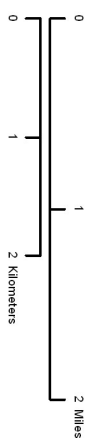




Chena River State Recreation Area - Stiles Creek Trail



Projected Coordinate System:
 NAD 83, State Plane Alaska, Zone 3
 Contour Interval: 100 Feet,
 1:63,360



- CRSRA Boundary
- Private Property
- Trail
- Bridge
- River
- Winter Trail
- Road
- Stream
- Hiking
- Camp-ground
- ATV Riding
- Cabin
- Snow-mobiling
- Boat Launch
- Shooting Range

Produced by: Alaska Department of Natural Resources, Division of Parks and Outdoor Recreation.
 Date Published: June 15, 2013. Cartographer: Justin Winoley.

This map represents differential GPS data collected during the Alaska State Parks Trail Inventory Project that was started in conjunction with National Park Service (NPS) Rivers and Trails Conservation Assistance (RTCA) program and Alaska Department of Natural Resources (ADNR) Information Resources Management (IRM). Trail Data was gathered with the assistance from Northern Region Alaska State Parks staff.

Alaska State Parks Northern Region Office: (907) 451-2695, www.dnr.state.ak.us/parks.
 Alaska State Troopers: (907) 451-5100. Emergency: 911.

The State of Alaska makes no expressed or implied warranties (including warranties of merchantability and fitness) with respect to the character, function, or capabilities of this product or its appropriateness for any user's purposes. In no event will the State of Alaska be liable for any incidental, indirect, special, consequential or other damages suffered by the user or any other person or entity, whether from use of the product, any failure thereof or otherwise, and in no event will the State of Alaska's liability to you or anyone else exceed the fee paid for the product.