

# DISPLACEMENT TRACKING MATRIX — NIGERIA EMERGENCY TRACKING TOOL (ETT)

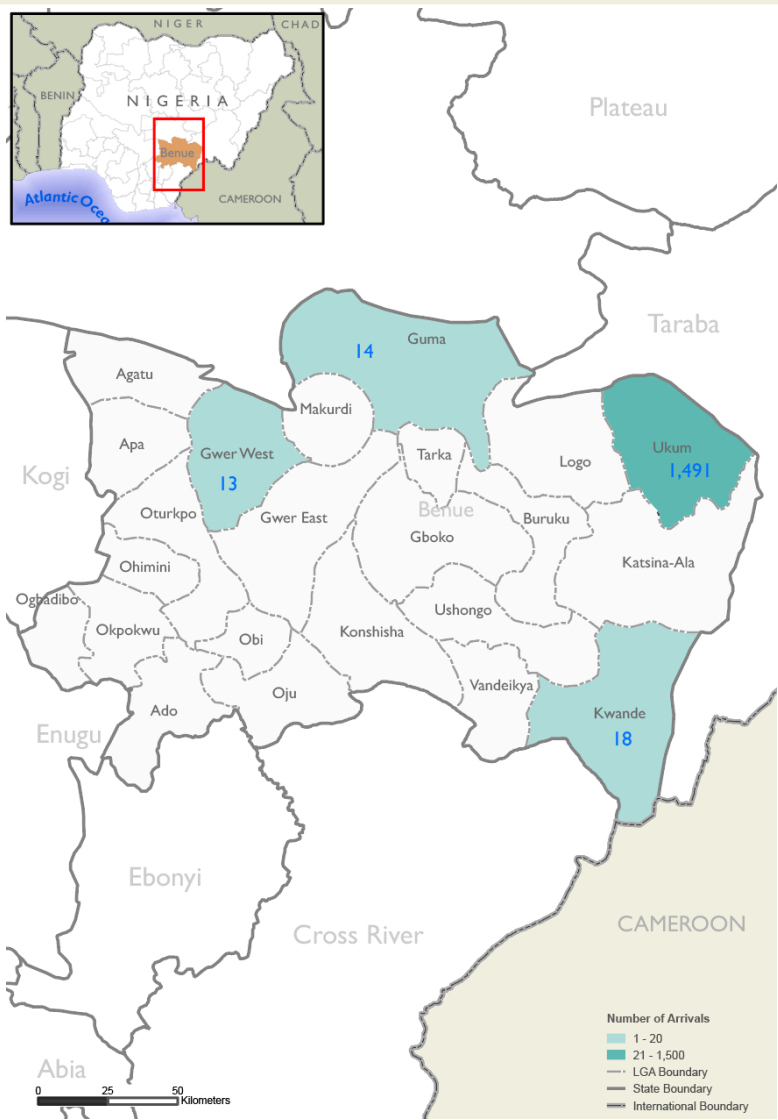
## SUMMARY OF MOVEMENTS IN BENUE STATE, 05 – 12 AUGUST 2024

DASHBOARD: 06

DATA COLLECTION: Week 10, 2024

DATE OF PUBLICATION: 15 AUGUST 2024

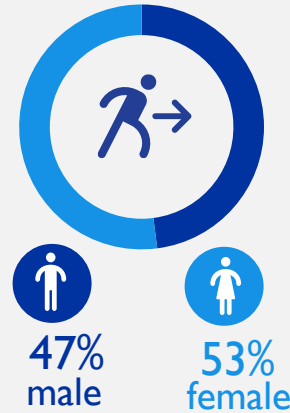
### OVERVIEW OF DISPLACEMENTS



#### KEY FIGURES



#### GENDER BREAKDOWN



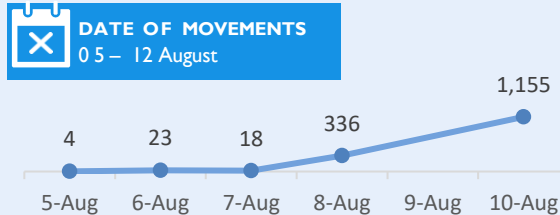
#### METHODOLOGY

The DTM Emergency Tracking Tool (ETT) is deployed to track and collect information on large and sudden population movements, provide frequent updates on the scale of displacement and quantify the affected population when needed. As a sub-component of the mobility tracking methodology in Nigeria, ETT utilizes direct observations and a broad network of key informants to capture the best estimates of the affected population per location, enabling targeted humanitarian response planning.

#### LIMITATIONS

The ETT figures reported are not cumulative of all the affected persons thus far but rather provide a snapshot of the current displacement situation on the date indicated. The data and information reported on this dashboard are related solely to the movements caused by the triggers on page two between 05 – 12 August

#### DISPLACEMENT EVOLUTION



#### TOP REPORTED NEEDS\*



#### TOP AREAS OF ORIGIN



#### ALERT SUMMARY

Between 05 and 12 August 2024, a total of 1,536 new arrivals were recorded at locations in Benue State. The new arrivals were recorded at locations in Guma, Gwer-West, Kwande and Ukum Local government areas (LGAs) of the Benue State.

ETT assessments identified conflict/attack as the main trigger for these movements in the state.

The majority of the arrivals were from Ukum LGA, with 1,491 individuals, which accounted for 97 per cent of the arrivals. This was followed by arrivals from Kwande LGA with 18 individuals, which accounted for one per cent of the arrivals. A total of 14 individuals arrived from Guma LGA, these arrivals accounted for one per cent and 13 individuals from Gwer-West, which was one per cent of the arrivals for the week.

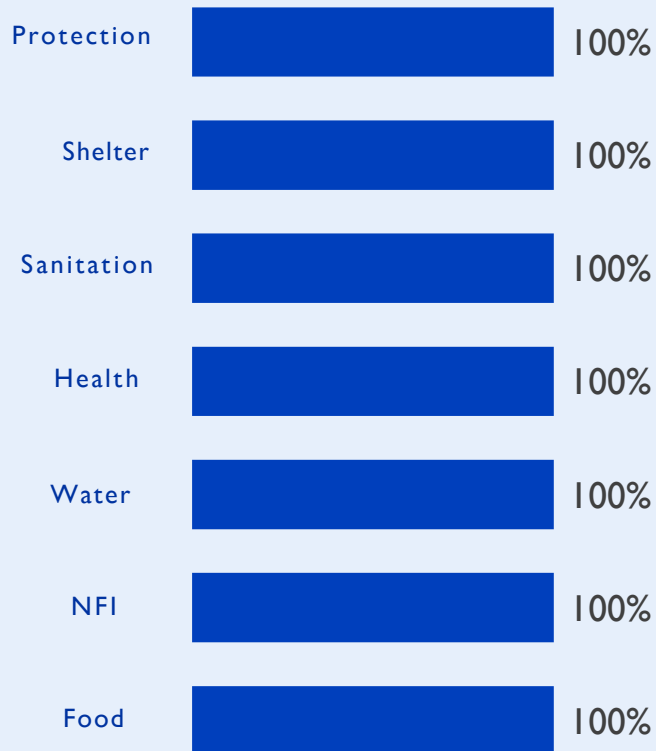
This map is for illustration purposes only. Names and boundaries on this map do not imply official endorsement or acceptance by IOM.

\*Multiple-choice response

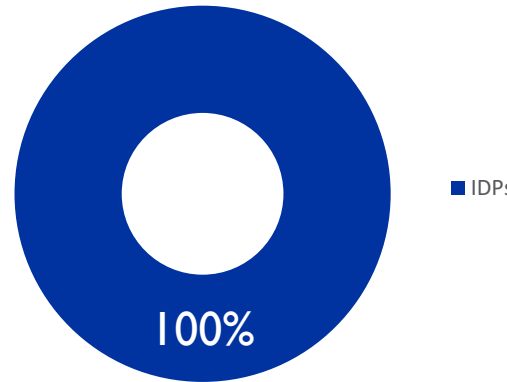
### PERCENTAGE OF INDIVIDUALS BY MOVEMENT TRIGGER



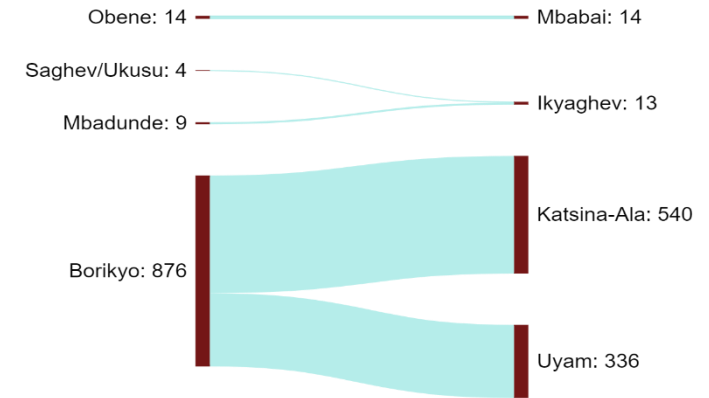
### NEEDS EVOLUTION\*



### ARRIVING POPULATION



### MOVEMENT FLOWS BY WARD



### DISPLACEMENT BREAKDOWN

Arrival location			Movement location			Number of individuals	
State	LGA	Ward	State	LGA	Ward		
Benue	Guma	Mbabai	Benue	Keana	Obene	14	
		Ikyaghev			Gwer-West	Saghev/Ukusu	4
	Kwande	Mbaikyor		Mbabunde		9	
		Ukum		Borikyo	Kwande	Mbaikyor	18
				Uyam	Katsina-Ala Township	540	
				Ukum	Borikyo	615	
					336		

\*Multiple-choice response