

**RESOLUTION NO.** 7634

**A RESOLUTION Amending Council District 1 to Include the Unincorporated Portion of Smith Island Located Within the City of Everett Municipal Urban Growth Area, Amending Resolution No. 7575**

**WHEREAS,**


- A. On October 19, 2020, a Districting Commission adopted a Districting Plan known as Map A- 9 (majority vote) to be brought forward to the City Council for final approval; and
- B. On October 28, 2020 the Everett City Council, pursuant to Section 2.1 (c) of the city charter, adopted the Districting Plan approved on October 19, 2020 by the Districting Commission; and
- C. Annexation of the unincorporated portion of Smith Island within the established City of Everett Municipal Urban Growth Area is now under consideration; and
- D. The proposed annexation area does not include any residential uses and is designated Industrial in the Comprehensive Plan thereby prohibiting residential use; and
- E. The proposed annexation area is 857.9 acres and is adjacent to Council District 1; and
- F. Consistent with the City Charter, Section 2.1.E (e), the proposed annexation area must be allocated into the nearest Council district prior to approval of the annexation and addition of territory to the city.

**NOW, THEREFORE, BE IT RESOLVED BY THE MAYOR AND EVERETT CITY COUNCIL THAT:**






- 1. The City Adopt a Resolution, pursuant to Section 2.1 (c) of the city charter, to amend the Districting Plan to expand Council District 1 northward to include the remaining portion (857.9 acres) of unincorporated Smith Island within the City of Everett Municipal Urban Growth Area as shown in Exhibit 1.

  
\_\_\_\_\_  
Councilmember introducing resolution

Passed and approved this 21<sup>th</sup> day of April 2021.

  
\_\_\_\_\_  
Brenda Stonecipher, Council President

# Exhibit 1

-  Municipal Urban Growth Area
-  City Boundary
-  City Council District
-  Voter Precinct
-  Neighborhood

