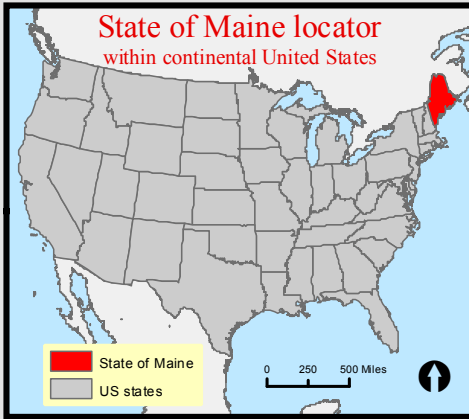


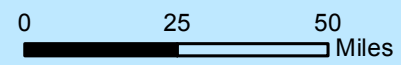
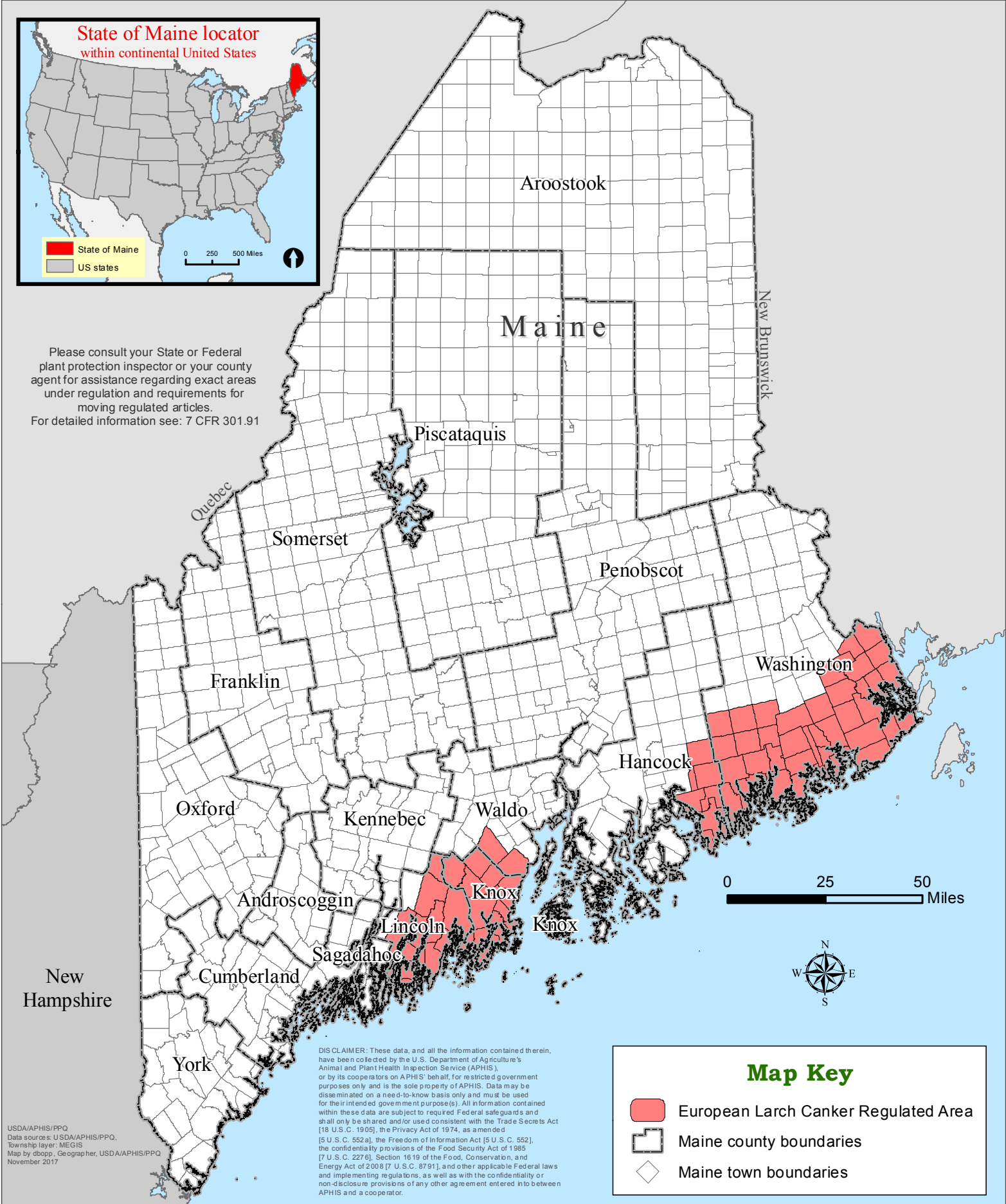


United States
Department of
Agriculture

European Larch Canker (*Lachnellula willkommii*) Regulated Area in State of Maine






Please consult your State or Federal plant protection inspector or your county agent for assistance regarding exact areas under regulation and requirements for moving regulated articles.
For detailed information see: 7 CFR 301.91



DISCLAIMER: These data, and all the information contained therein, have been collected by the U.S. Department of Agriculture's Animal and Plant Health Inspection Service (APHIS), or by its cooperators on APHIS' behalf, for restricted government purposes only and is the sole property of APHIS. Data may be disseminated on a need-to-know basis only and must be used for their intended government purpose(s). All information contained within these data are subject to required Federal safeguards and shall only be shared and/or used consistent with the Trade Secrets Act [18 U.S.C. 1905], the Privacy Act of 1974, as amended [5 U.S.C. 552a], the Freedom of Information Act [5 U.S.C. 552], the confidentiality provisions of the Food Security Act of 1985 [7 U.S.C. 2276], Section 1619 of the Food, Conservation, and Energy Act of 2008 [7 U.S.C. 8791], and other applicable Federal laws and implementing regulations, as well as with the confidentiality or non-disclosure provisions of any other agreement entered into between APHIS and a cooperator.

Map Key

-  European Larch Canker Regulated Area
-  Maine county boundaries
-  Maine town boundaries

USDA/APHIS/PPQ
Data sources: USDA/APHIS/PPQ,
Township layer: MEGIS
Map by dbopp, Geographer, USDA/APHIS/PPQ
November 2017