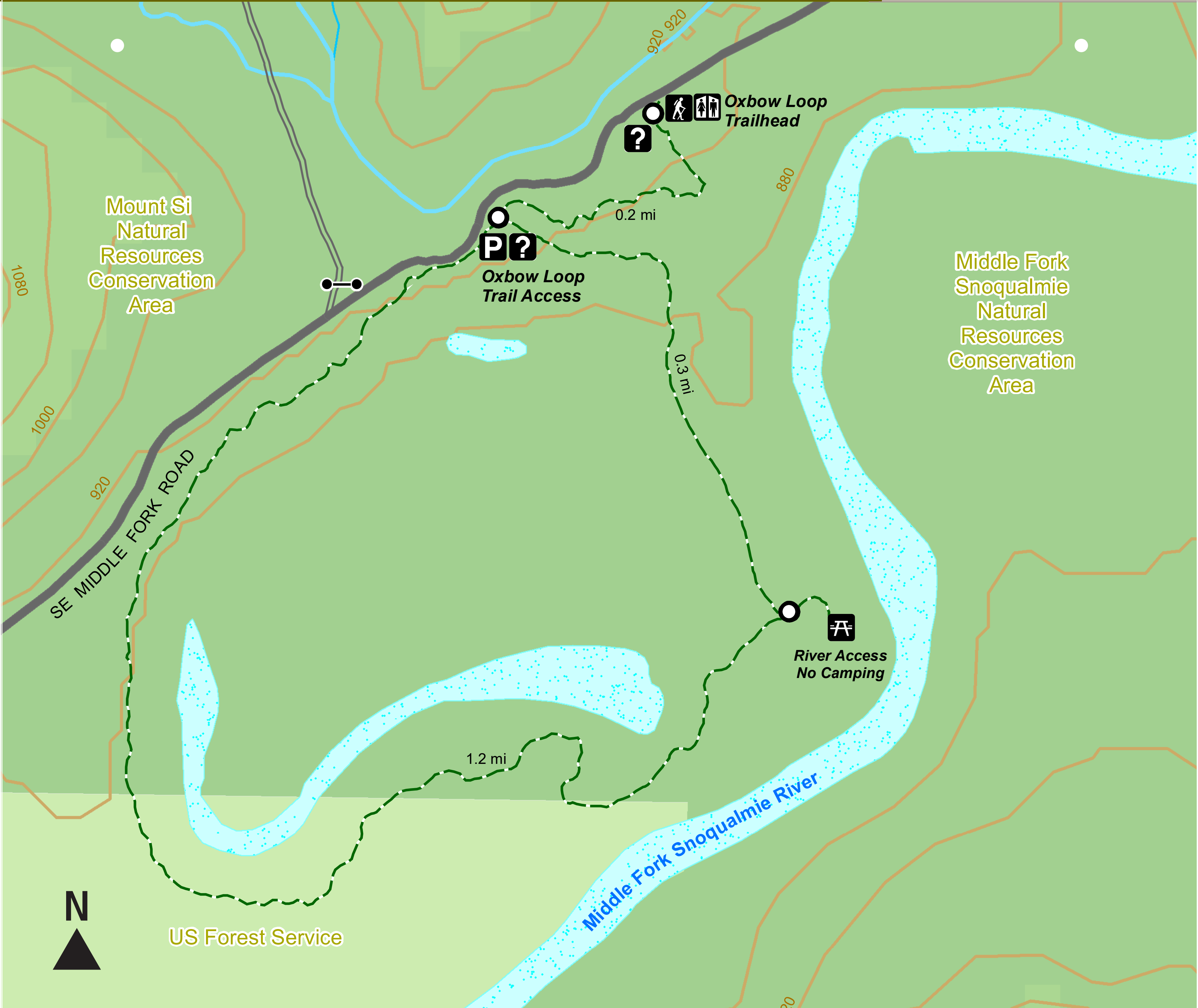



# Oxbow Loop Trail Map

Mount Si  
Natural Resources  
Conservation  
Area



Please stay on designated trails. If a trail is not posted with DNR signs, and does not appear on DNR maps, it is not approved for public use.

 Hiking only trail  
(1.8 mi)

 Oxbow Loop trailhead

 Oxbow Loop trail access


 Information

 Toilet

 DNR-managed  
Natural  
Resources  
Conservation  
Area (NRCA)



Download  
DNR trail maps  
to your mobile  
device at  
[dnr.wa.gov/  
MobileMaps](http://dnr.wa.gov/MobileMaps)

  
0 0.025 0.5 0.1 0.15 0.2 miles

Note to Map Users: Extreme care was used during the compilation of this map to ensure accuracy. However, due to changes in ownership and the need to rely on outside information, the Department of Natural Resources cannot accept responsibility for errors or omissions. Therefore, there are no warranties to accompany this material.



[dnr.wa.gov/MobileMaps](http://dnr.wa.gov/MobileMaps)