

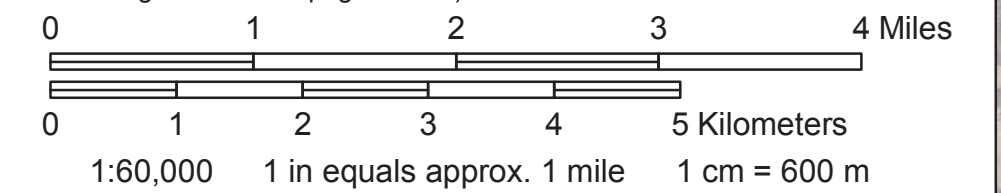


## Bush and Callow Act Aquatic Lands in Thurston County

-  Bush Act - 1895
-  Callow Act - 1895

Base map:  
 2009 Washington Orthophoto (3-ft Color) [NAIP]  
 Finlayson D.P. (2005) Combined bathymetry and topography of the Puget Lowland, Washington State. University of Washington. (<http://www.ocean.washington.edu/data/pugetsound/>)



Extreme care was used during map compilation to ensure accuracy. However, due to the need to rely on outside sources for information and changes in ownership, the Department of Natural Resources cannot accept responsibility for errors or omissions of data. Therefore, no warranties accompany this data.

Map Created 10/05/2011 by DTM.

