



Notification of Planned Use of State-owned Aquatic Lands

Applicant Name:	Multiple Applicants
County:	King County
Water Body:	Judd Creek, Quartermaster Harbor, Vashon Island
Type of Authorization-Use:	Mooring Buoy License
Authorization Number:	Multiple numbers – 2 Licenses planned
Term:	5 years

Description:


Washington State Department of Natural Resources (DNR) began implementing the Quartermaster Harbor Mooring Buoy Management Plan (QHMP) in February of 2015. This year, DNR plans to authorize up to 16 mooring buoy licenses in Judd Creek. The authorizations may begin thirty (30) days from the date of this notification.



The QHMP is a supplement to the Maury Island Environmental Aquatic Reserve Management Plan, adopted on October 29, 2004. The QHMP was publicly announced on April 3, 2013. The goal of the QHMP is to safely, sustainably, and legally improve moorage opportunities while protecting the interests of local recreational boaters and waterfront residents.

On and after April 13, 2017, DNR intends to authorize up to 16 mooring buoy licenses on State-owned aquatic lands, for the sole purpose of recreational-use mooring buoys. They are located in Judd Creek, in King County, Washington.

Posted 3/13/2017

**Judd Creek Mooring Buoy Field Area
 Quartermaster Harbor, King County
 Removals and Installs begin summer 2017**



 Aquatic Reserve boundary
 Mooring Buoy Swing Circles
 Prepared By: amh. Date: March 10, 2017
 Scale: 1:2,000

Every attempt was made to use the most accurate and current geographic data available. However, due to multiple sources, scales, and the currency of the data used to develop this map Washington Department of Natural Resources cannot accept responsibility for errors and omissions in the data. Furthermore, this data is not survey grade information and cannot be substituted for an official survey. Therefore, there are no warranties that accompany this material.