



State of Washington

Department of Natural Resources

Hilary S. Franz, Commissioner of Public Lands

TO: Members of the Board of Natural Resources

FROM: Product Sales and Leasing Division

SUBJECT: Timber Sales Packet to be Presented at the
July Board Meeting

Attached is a package of timber sales proposed for auction in upcoming months. This packet will be presented to the Board of Natural Resources at the July 2, 2024 Board Meeting.

SUMMARY OF PROPOSED BOARD SALES

JULY 2024 BNR MEETING

7/2/2024

No.	County	Region	Agree #	FSC®		Sale Name	Species	Harvest			Harvest Type	Volume MBF/Acre	Value/MBF	Total MBF	Total Minimum Bid Value
				∞	Trust			Acres	Conserved Acres	Stand Origin(s)					
1	Clallam	OLY	103763	01-100%		DOC HOLLIDAY	DF-40%, WW-29%, RA-17%, RC-14%	74	64	1928-1983	VRH	31	\$257	2,309	\$ 594,000
2	Clallam	OLY	106462	03-78%, 04-22%		SALMONBERRY SURPRISE	DF-61%, WW-30%, RA-6%, RC-1%	110	68	1950-1953	VRH	40	\$186	4,432	\$ 826,000
3	Clark	PC	105955	01-15%, 03-85%		PENNY PINCHER VRH THIN	DF-95%, RA-3%, WW-2%	198	69	1942-1979	VRH-72%, CT-28%	20	\$308	4,023	\$ 1,240,000
4	Grays Harbor	PC	105537	03-82%, 06-18%		WEATHERMAN	WW-66%, DF-28%, RA-6%	98	30	1935-1973	VRH	46	\$254	4,554	\$ 1,158,000
5	Okanogan	NE	106237	03-100%		Q CONK	DF-75%, PP-15%, WL-9%, LP-1%	592	12	1905-1949	VRH	4	\$149	2,376	\$ 353,000
6	Pacific	PC	106089	01-3%, 03-97%		RUE BEE	WW-55%, DF-43%, RA-2%	226	142	1953-1981	VRH	34	\$228	7,595	\$ 1,733,000
7	Pend Oreille	NE	106239	03-84%, 06-16%		Q WANLESS CREEK	DF-44%, WW-27%, WL-15%, RC-9%, PP-5%	290	5	1906-1944	VRH	20	\$260	5,781	\$ 1,505,000
8	Skamania	PC	106097	01-8%, 09-32%, 10-60%		SHADY GROVE VDT	DF-89%, WW-10%, RA-1%	156	29	1911-2000	VDT	27	\$255	4,257	\$ 1,084,000
9	Spokane	NE	106238	03-100%		Q GOLD RUSH	DF-50%, WW-20%, PP-18%, RC-8%, WL-4%	285	5	1926-1969	VRH	12	\$230	3,393	\$ 780,000
Totals								2,029	424			19	\$239	38,720	\$ 9,273,000

Trust Codes:	Harvest Type:	Species Codes:
01=State Forest Board Transfer	VRH=Variable Retention Harvest	DF=Douglas-fir
02=State Forest Board Purchase	VDT=Variable Density Thinning	RA=Red alder (all hardwoods)
03=Common School & Indemnity	CT=Commercial Thinning	RC=Western redcedar
04=Agricultural School	UM=Uneven-aged Mgmt	RP=Lodgepole pine
05=University - Transferred	SR=Shelterwood Removal	WW=White Woods (hemlock and true firs)
06=C.E.P. & R.I.	SWT=Small Wood Thinning	
		WL=Western larch
		PP=Ponderosa pine
		LP=Lodgepole pine

∞ If marked, all or part of this sale Forest Stewardship Council® (FSC)-certified (certificate No. BV-FM/COC-080501)
 Note: Contract harvest sort sales above list the total minimum bid as delivered values, not stumpage. The net or stumpage value will be realized after the harvesting costs are paid out.

SEPA SUMMARY OF PROPOSED BOARD SALES

No.	Sale Name	FPA Class	SEPA Determination	Comments Received During SEPA Review Period
1	DOC HOLLIDAY	3	DNS	Center for Sustainable Economy, Center for Responsible Forestry, Legacy Forest Defence Coalition, concernd citizens CSE CSE, CRF, Squaxin Tribe CSE, CRF, LFDC Conservation NW, Dept of Ecology, Confederated Tribes of the Colville Reservation CSE Ecology Friends of the Columbia Gorge
2	SALMONBERRY SURPRISE	3	DNS	
3	PENNY PINCHER VRH THIN	3	DNS	
4	WEATHERMAN	3	DNS	
5	Q CONK	4	DNS	
6	RUE BEE	3	DNS	
7	Q WANLESS CREEK	3	DNS	
8	SHADY GROVE VDT	3	DNS	
9	Q GOLD RUSH	3	DNS	

* ALL DOCUMENTS ARE AVAILABLE TO THE BOARD AND THE PUBLIC FOR REVIEW



TIMBER NOTICE OF SALE

SALE NAME: DOC HOLLIDAY

AGREEMENT NO: 30-103767

AUCTION: August 28, 2024 starting at 10:00 a.m., Olympic Region Office, Forks, WA

COUNTY: Clallam

SALE LOCATION: Sale located approximately 22 miles west of Port Angeles, WA

PRODUCTS SOLD AND SALE AREA:

All timber, except trees marked with a band of blue paint, bounded out by leave tree area tags, any downed red cedar, or timber that has been on the ground for five years or more (five years is defined by more than 1.5 inches of sap rot); bounded by timber sale boundary tags, the PA-S-1100 road in Unit 1; timber sale boundary tags, timber type change, the PA-S-1100 and PA-S-1150 roads in Unit 2; timber sale boundary tags, timber type change in Unit 3; timber boundary tags in Unit 4, Unit 5 and Unit 6. All timber bounded by right of way boundary tags.

All forest products above located on part(s) of Sections 6 all in Township 30 North, Range 9 West, Sections 25 all in Township 31 North, Range 10 West, Sections 30 and 31 all in Township 31 North, Range 9 West, W.M., containing 75 acres, more or less.

CERTIFICATION: This sale is certified under the Sustainable Forestry Initiative® program Standard (cert no: BVC-SFIFM-018227)

ESTIMATED SALE VOLUMES AND QUALITY:

Table with columns: Species, Avg DBH, Ring Count, Total MBF, and MBF by Grade (1P, 2P, 3P, SM, 1S, 2S, 3S, 4S, UT). Rows include Douglas fir, Red alder, Hemlock, Redcedar, Spruce, Maple, and Sale Total.

MINIMUM BID: \$594,000.00

BID METHOD: Sealed Bids

PERFORMANCE SECURITY: \$100,000.00

SALE TYPE: Lump Sum

EXPIRATION DATE: October 31, 2026

ALLOCATION: Export Restricted

BID DEPOSIT: \$59,400.00 or Bid Bond. Said deposit shall constitute an opening bid at the appraised price.

HARVEST METHOD: Ground based 100%

Forest products sold under this contract shall be harvested and removed using ground based equipment. Nontethered self-leveling tracked equipment is limited to sustained slopes of 65 percent and less. Other ground based equipment is limited to tracked equipment on sustained slopes that are 45 percent and less. Rubber tired skidders are restricted unless approved by the Contract Administrator. Authority to use other



TIMBER NOTICE OF SALE

equipment or to operate outside the equipment specifications detailed above must be approved in writing by the State.

30' equipment limitation zone on all typed waters.

ROADS:

16.70 stations of required construction. 22.35 stations of required reconstruction. 33.35 stations of optional construction. 5.65 stations of optional reconstruction. 221.00 stations of required prehaul maintenance. 240.25 stations of optional prehaul maintenance. All road activities including timber haul and rock pit development will not be permitted from November 1 to April 30, on weekends, and holidays, unless authorized in writing by the Contract Administrator. Road work on the PA-I-2600, PA-I-2610 and Place Pit any timber felling, road work or operation of heavy equipment performed during the marbled murrelet nesting season (April 1 through September 23) is restricted to two hours after sunrise and two hours before sunset. This does not apply to hauling of timber, rock, or equipment.

ACREAGE DETERMINATION

CRUISE METHOD: Sale area was 100% GPS. Sale units were cruised using a variable plot sample.

FEES:

\$39,253.00 is due on day of sale. \$9.00 per MBF is due upon removal. These are in addition to the bid price.

SPECIAL REMARKS:

Two weeks notice shall be given prior to any work on the sale to notify recreation staff for redirection or closure of the Sadie Creek ORV and 4x4 trails located near Units 1, 2, 3, 4, 6 and 7. See S-150 clause for further details regarding the trail.

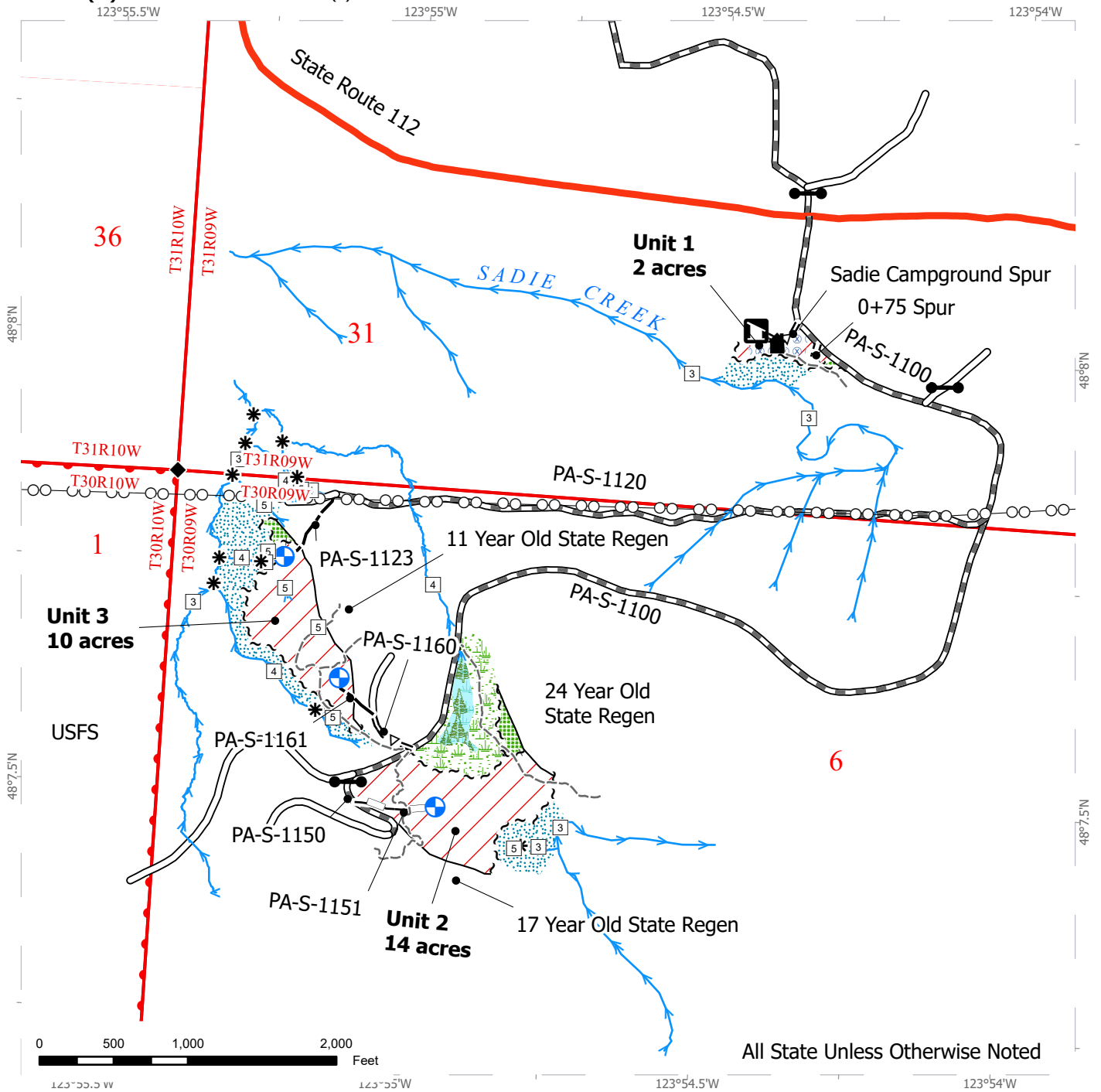
All trees 60 inches in Diameter at Breast Height (DBH) and greater shall not be felled unless for safety reasons, which must be approved by the Contract Administrator. If trees 60 inches DBH or greater need to be felled for safety reasons, trees will be left where felled.

There are locked gates on the PA-S-1000, PA-S-2600 and PA-I-2600. Contact Olympic Region Dispatch Center at 360-374-2800 to obtain a 786 key. This sale has dust and hazard abatement requirements.

TIMBER SALE MAP

SALE NAME: DOC HOLLIDAY
AGREEMENT #: 30-103767
TOWNSHIP(S): T30R9W, T31R10W, T31R9W
TRUST(S): State Forest Transfer (1)

REGION: Olympic Region
COUNTY(S): Clallam
ELEVATION RGE: 320-880



All State Unless Otherwise Noted

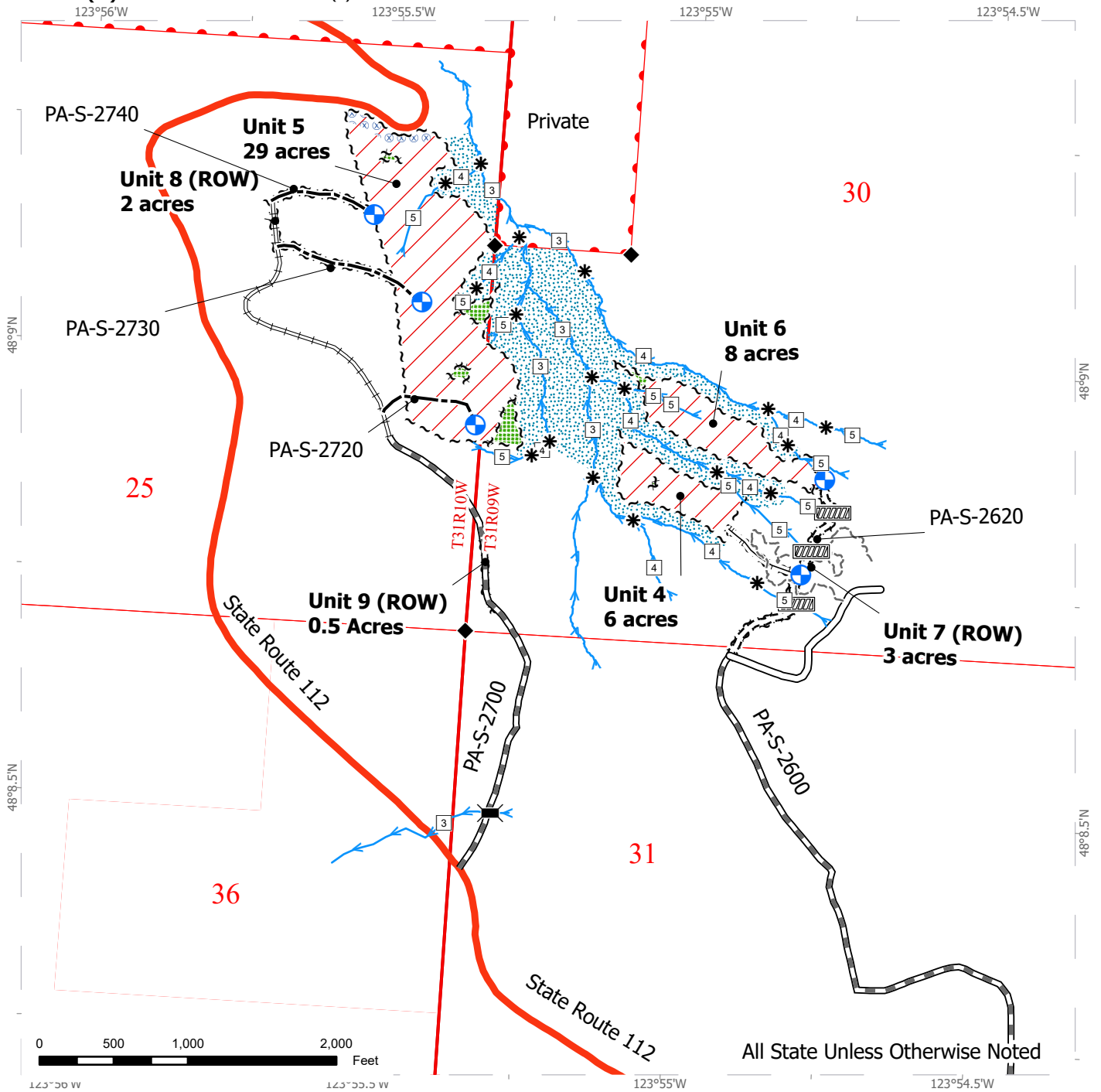
Variable Retention Harvest	Sale Boundary Tags	Power Lines
Leave Tree Area	Leave Tree Tags	Highway
Forested Wetland	Timber Type Change	Optional Construction
Wetland Mgt Zone	Gate	Optional Pre-Haul Maintenance
Riparian Mgt Zone	Landing - Proposed	Required Construction
Hazard Abatement Area	Recreation Site	Required Pre-Haul Maintenance
Streams	Structure	Existing Roads
Stream Type	Trail	Optional Reconstruction
Stream Break		Survey Monument



TIMBER SALE MAP

SALE NAME: DOC HOLLIDAY
AGREEMENT #: 30-103767
TOWNSHIP(S): T30R9W, T31R10W, T31R9W
TRUST(S): State Forest Transfer (1)

REGION: Olympic Region
COUNTY(S): Clallam
ELEVATION RGE: 320-880



All State Unless Otherwise Noted

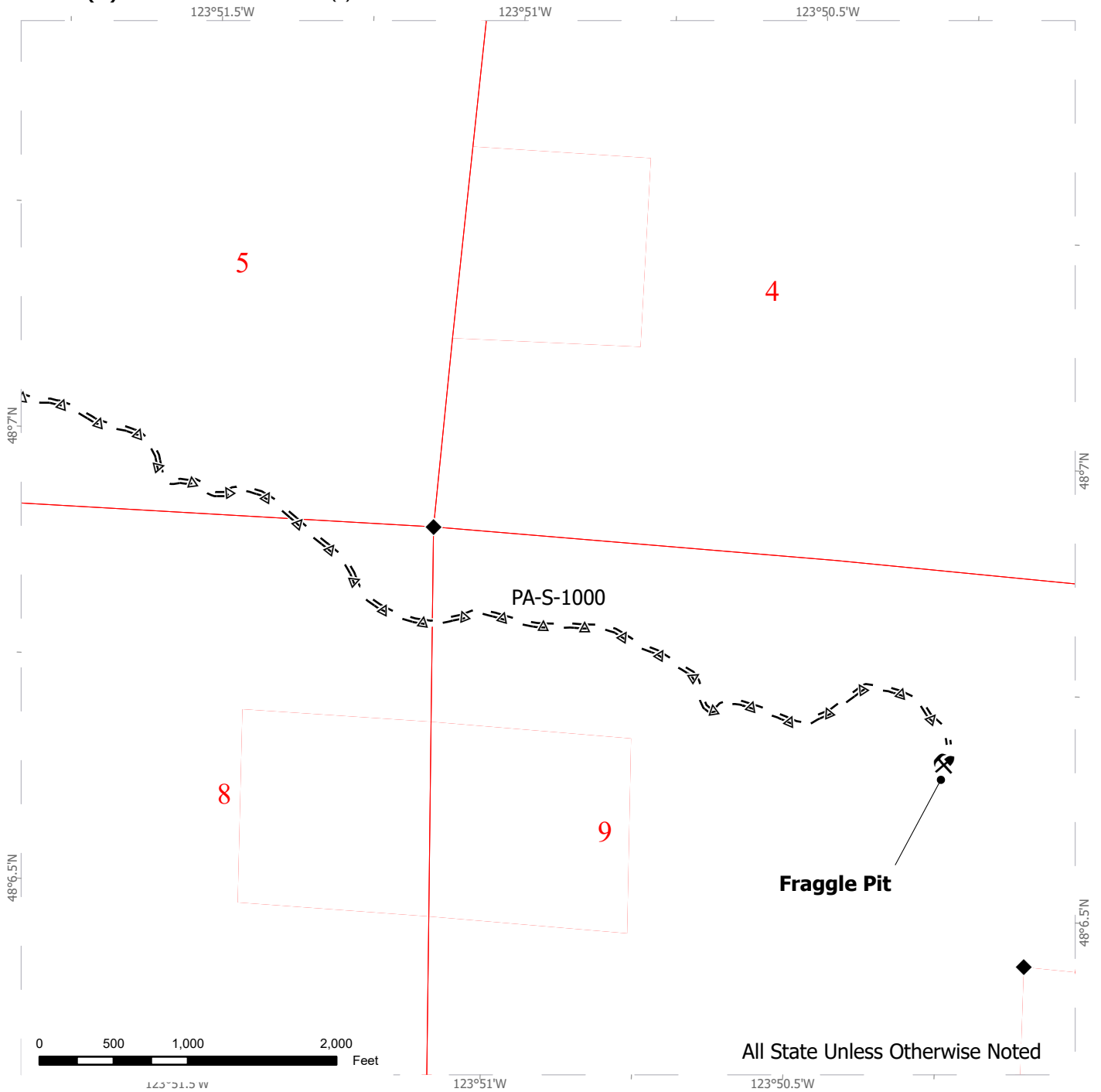
Variable Retention Harvest	Sale Boundary Tags	Highway
Leave Tree Area	Leave Tree Tags	Optional Construction
Riparian Mgt Zone	Right of Way Tags	Required Construction
Hazard Abatement Area	Bridge	Required Pre-Haul Maintenance
Streams	Culvert	Required Reconstruction
Stream Type	Landing - Proposed	Existing Roads
Stream Break	Trail	Designated Skid Trail
		Survey Monument



TIMBER SALE MAP

SALE NAME: DOC HOLLIDAY
AGREEMENT#: 30-103767
TOWNSHIP(S): T30R9W, T31R10W, T31R9W
TRUST(S): State Forest Transfer (1)

REGION: Olympic Region
COUNTY(S): Clallam
ELEVATION RGE: 320-880

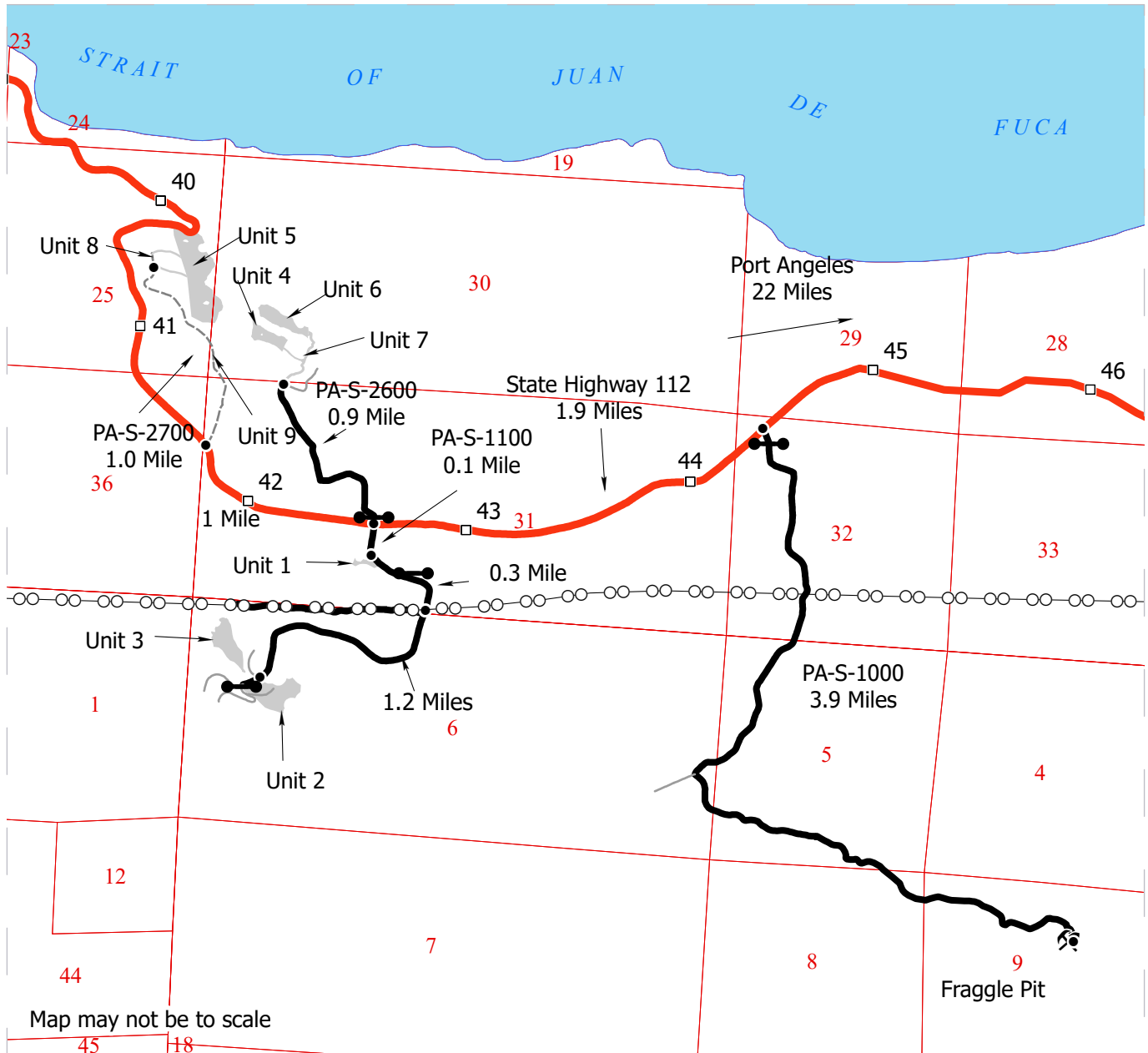


Public Land Survey Sections	Rock Pit	Optional Pre-Haul Maintenance
		Survey Monument

DRIVING MAP

SALE NAME: DOC HOLLIDAY
AGREEMENT #: 30-103767
TOWNSHIP(S): T30R9W, T31R10W, T31R9W
TRUST(S): State Forest Transfer (1)

REGION: Olympic Region
COUNTY(S): Clallam
ELEVATION RGE: 320-880



- Harvest Unit
- Haul Route
- Other Route
- View Only Route
- Power Lines
- Milepost Marker
- Distance Indicator
- Gate
- Rock Pit

DRIVING DIRECTIONS:

From downtown Port Angeles travel 5.5 miles west on US-101 and turn right on US-112, travel 16.5 miles west. Turn left on PA-S-1000, travel 3.9 miles to Fraggle Pit. Return to US-112 and turn left, travel 1.9 miles and turn left on PA-S-1100, travel 0.14 mile to the Sadie Creek Trailhead, Unit 1 is here adjacent to the trailhead. Continue 1.5 miles on PA-S-1100 to a pull out on the right side of the road. Unit 2 is adjacent to the road on the southside here, and Unit 3 is NW of here, and can be viewed along the trail heading NW from this pullout. Return to US-112, cross US-112 onto PA-S-2600, travel 0.9 mile to where right of way tags enter the woods. This right of way is Unit 7 and leads into Units 4 and 6. Return to US-112 and turn right, travel 0.95 mile to a pullout at the end of the PA-S-2700. From here hike 1 mile on PA-S-2700 passing through Units 9 and 8 before arriving at Unit 5. Unit 5 can also be viewed by parking along US-112 between milepost 40 and 41 and hiking into the woods east of US-112.





TIMBER NOTICE OF SALE

SALE NAME: SALMONBERRY SURPRISE

AGREEMENT NO: 30-106462

AUCTION: August 28, 2024 starting at 10:00 a.m.,
Olympic Region Office, Forks, WA

COUNTY: Clallam

SALE LOCATION: Sale located approximately 19 miles northwest of Forks, WA

**PRODUCTS SOLD
AND SALE AREA:**

All timber, except trees marked with a band of blue paint or bounded out by leave tree area boundary tags, any downed cedar, bounded by timber sale boundary tags and the CP-850 road in Unit 1; timber sale boundary tags in Unit 5.

All timber bounded by right-of-way boundary tags in Units 2, 3, and 4.

All forest products above located on part(s) of Sections 1 all in Township 30 North, Range 12 West, Sections 36 all in Township 31 North, Range 12 West, W.M., containing 110 acres, more or less.

CERTIFICATION: This sale is certified under the Sustainable Forestry Initiative® program Standard (cert no: BVC-SFIFM-018227)

ESTIMATED SALE VOLUMES AND QUALITY:

Species	Avg DBH	Ring Count	Total MBF	MBF by Grade								
				1P	2P	3P	SM	1S	2S	3S	4S	UT
Douglas fir	14.6	7	2,688						1,123	1,180	385	
Hemlock	13.6	6	1,366						431	680	255	
Red alder	12.9		266						23	54	161	28
Redcedar	12.8		112							90	22	
Sale Total			4,432									

MINIMUM BID: \$826,000.00

BID METHOD: Sealed Bids

PERFORMANCE

SECURITY: \$100,000.00

SALE TYPE: Lump Sum

EXPIRATION DATE: October 31, 2026

ALLOCATION: Export Restricted

BID DEPOSIT: \$82,600.00 or Bid Bond. Said deposit shall constitute an opening bid at the appraised price.

HARVEST METHOD: Ground Based 12%. Cable 88% Forest products sold under this contract shall be harvested and removed using cable, cable-tethered, and ground based equipment. Cable-tethered equipment is limited to sustained slopes of 75 percent and less. Ground based equipment is limited to tracked equipment on sustained slopes that are 45 percent and less. Rubber tired skidders and shovel logging must meet rutting and skidding requirements and harvest plan must be submitted and approved by the Contract Administrator. Logs being yarded over the inner gorge in Unit 5 must be bucked to no longer than 40 ft. Authority to use other equipment or to operate outside the equipment specifications detailed above must be approved in writing by the State. There are 30' Equipment Limitations Zones on all typed water.



TIMBER NOTICE OF SALE

ROADS: 56.70 stations of optional construction. 24.85 stations of required prehaul maintenance.
97.30 stations of optional prehaul maintenance.

ACREAGE DETERMINATION

CRUISE METHOD: Sale area was 100% GPS'd. Sale units were cruised using a variable plot sample

FEES: \$75,344.00 is due on day of sale. \$9.00 per MBF is due upon removal. These are in addition to the bid price.

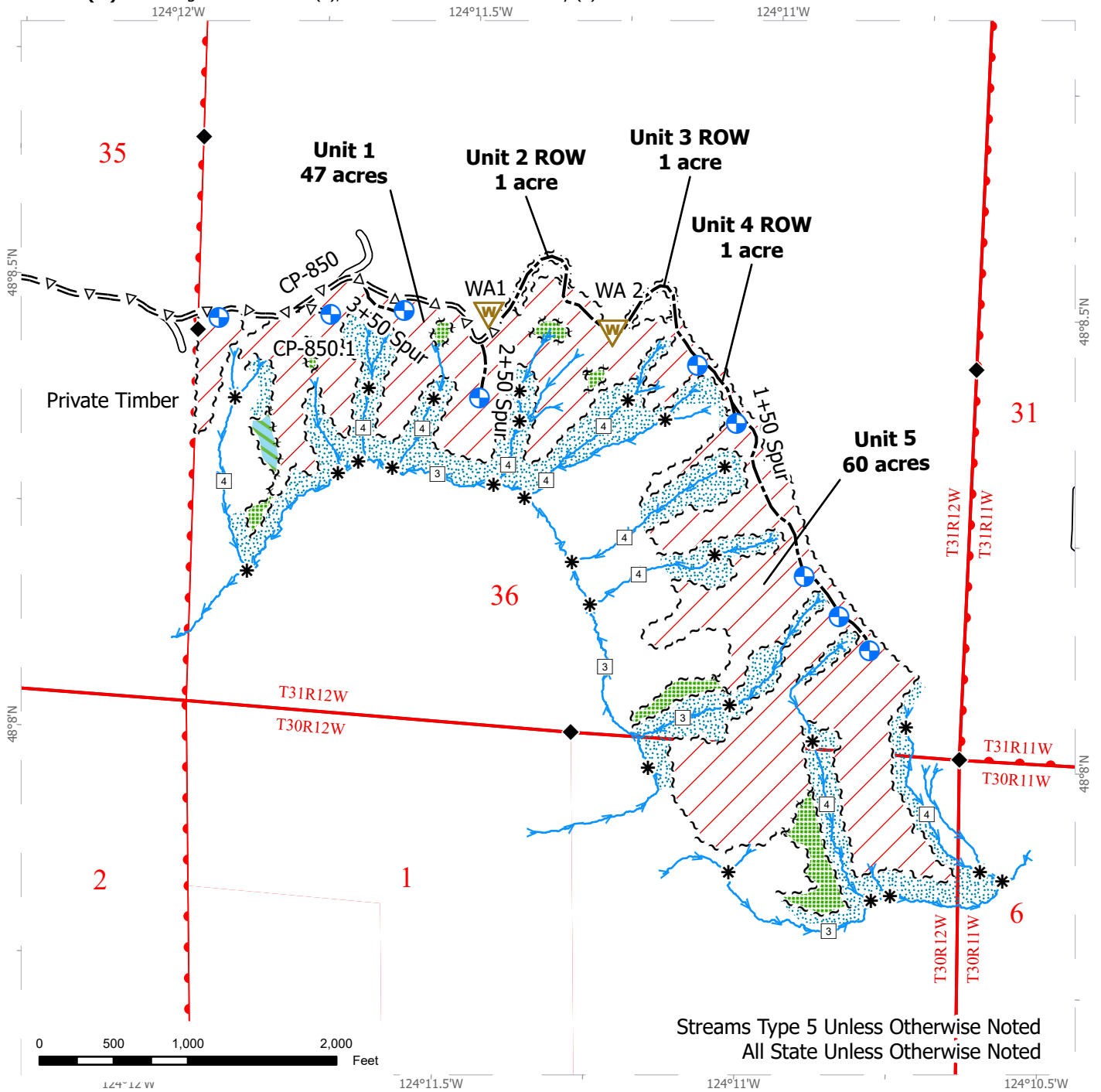
SPECIAL REMARKS: There is a locked gate on the Mary Clark Pit - contact the Olympic Region Dispatch Center at 360-374-2800 to obtain a AA1 key.

Purchaser must keep gates closed at nights and on weekends on the CP-850.

TIMBER SALE MAP

SALE NAME: SALMONBERRY SURPRISE
AGREEMENT #: 30-106462
TOWNSHIP(S): T30R12W, T31R12W
TRUST(S): Agricultural School (4), Common School and Indemnity (3)

REGION: Olympic Region
COUNTY(S): Clallam
ELEVATION RGE: 920'-1540'



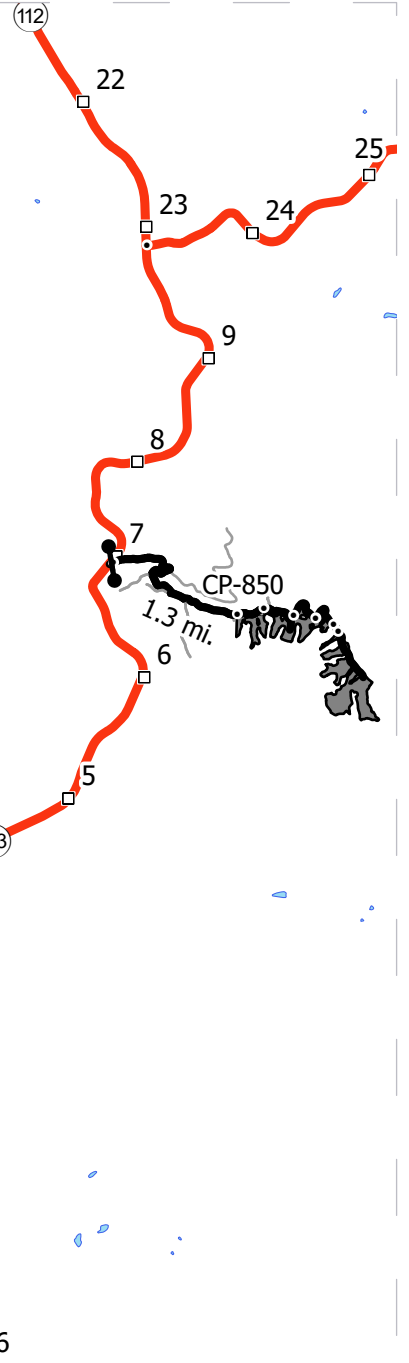
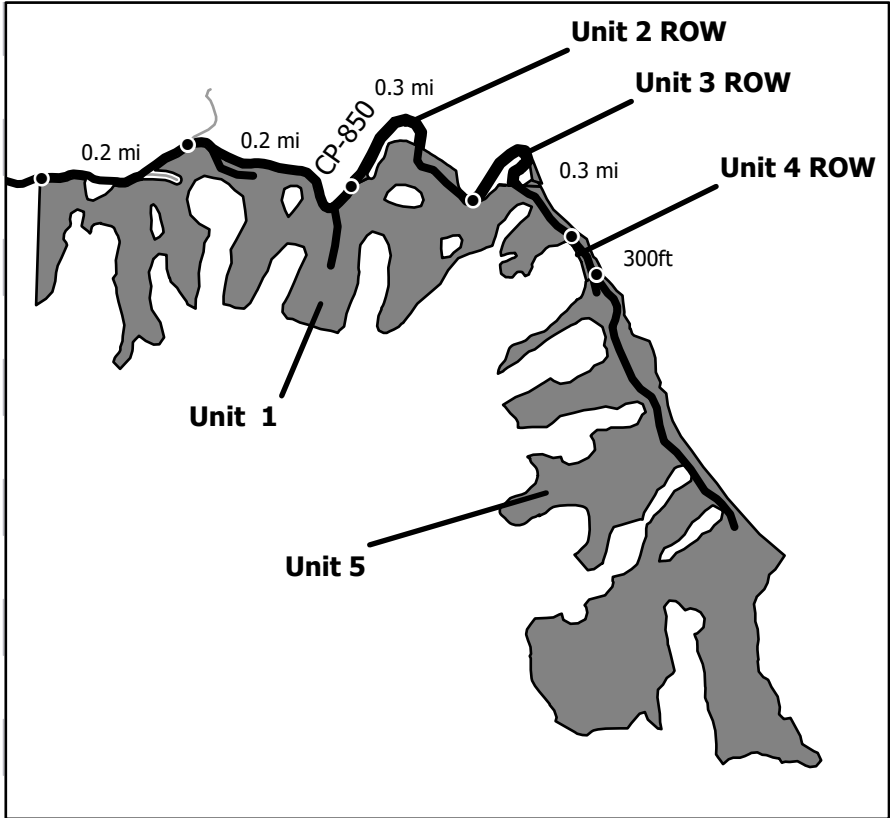
Streams Type 5 Unless Otherwise Noted
 All State Unless Otherwise Noted

~ ~ ~ Sale Boundary Tags	□ Stream Type	Public Land Survey Townships
~ ~ ~ Leave Tree Tags	* Stream Break	DNR Managed Lands
~ ~ ~ Right of Way Tags	◆ Survey Monument	Sale Area
Existing Roads	Leave Tree Area	Proposed Landing
=Δ= Optional Pre-Haul Maintenance	Non-Tradeable Leave Area	Waste Area
Optional Construction	Riparian Mgt Zone	
Streams	Public Land Survey Sections	



SALE NAME: SALMONBERRY SURPRISE
AGREEMENT #: 30-106462
TOWNSHIP(S): T30R12W, T31R12W
TRUST(S): Agricultural School (4), Common School and Indemnity (3)

REGION: Olympic Region
COUNTY(S): Clallam
ELEVATION RGE: 920'-1540'



Map may not be to scale

- Harvest Units
- Highway
- Haul Route
- Other Route
- Milepost Marker
- Distance Indicator
- Gate (AA-1)
- Town

DRIVING DIRECTIONS:

Unit 1: From Forks, travel north on Hwy 101 for 10.5mi. Turn left onto SR 113 and continue for 7 mi. Turn right onto the CP-850 and continue for 1.3 mi to the unit.

Unit 2 ROW: From the beginning of unit 1, continue on CP-850 for 0.2 mi. Keep right on CP-850 for 0.2 mi to Unit 2 ROW where the road ends.

Unit 3 ROW: From the beginning of Unit 2 ROW, continue on foot east along orange flag line through Unit 2 ROW and Unit 1 for 0.3 mi to Unit 3 ROW.

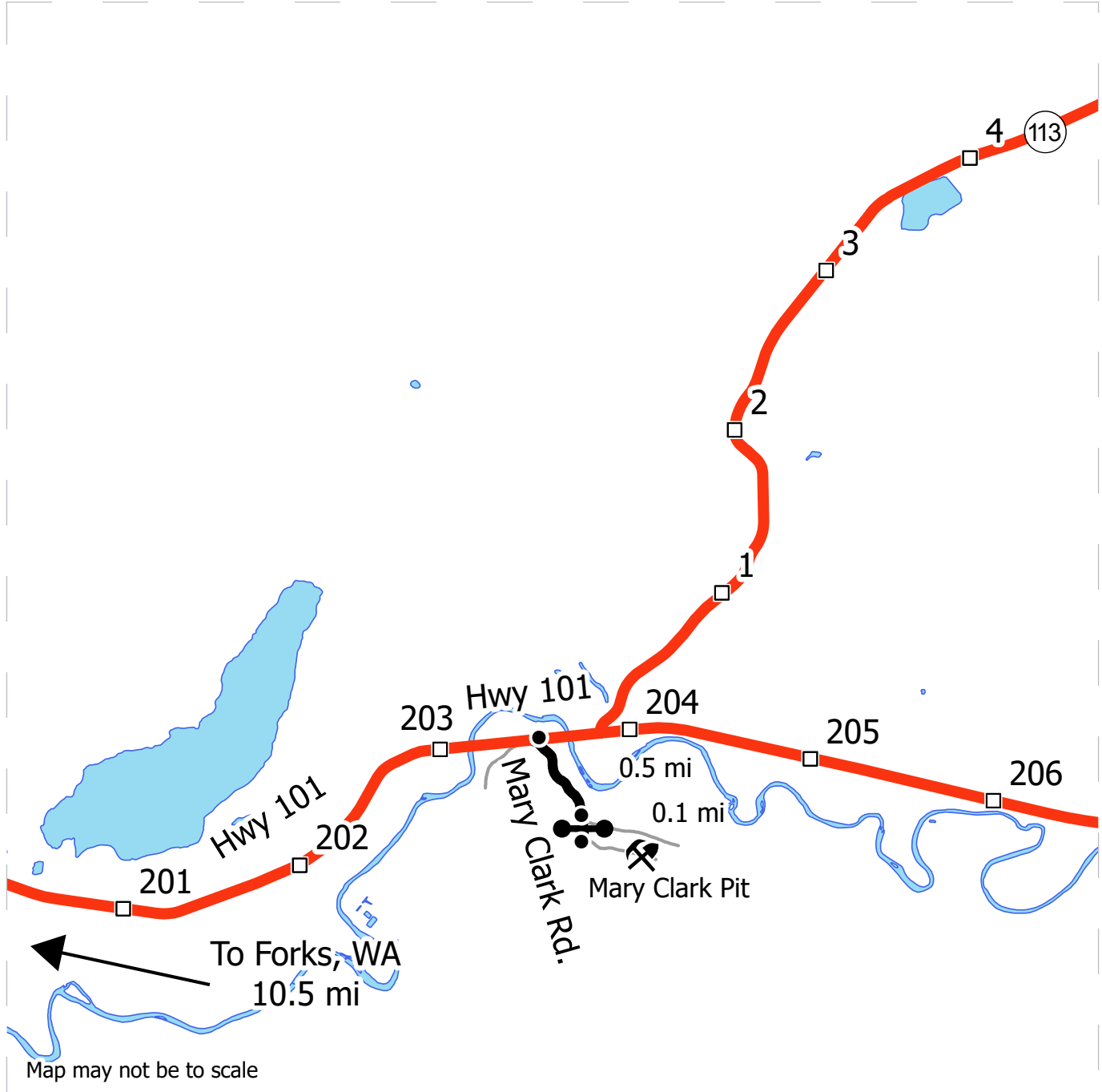
Unit 4 ROW: From the beginning of Unit 3 ROW, follow orange flag line east, on foot, through Unit 3 ROW and Unit 1 for 0.3 mi to Unit 4 ROW.

Unit 5: Follow orange flag line southeast, on foot, through Unit 4 ROW for 300 ft to Unit 5.



SALE NAME: SALMONBERRY SURPRISE
AGREEMENT #: 30-106462
TOWNSHIP(S): T30R12W, T31R12W
TRUST(S): Agricultural School (4), Common School and Indemnity (3)

REGION: Olympic Region
COUNTY(S): Clallam
ELEVATION RGE: 920'-1540'



- Highway
- Haul Route
- Other Route
- Milepost Marker
- Distance Indicator
- Gate (AA-1)
- Rock Pit

DRIVING DIRECTIONS:

Mary Clark Pit: From Forks, WA, travel north on Hwy 101 for 10.5 mi. Turn right onto Mary Clark Road and continue for 0.5 mi. Turn right onto Mary Clark Pit Access Road and continue for 0.1 mi.





TIMBER NOTICE OF SALE

SALE NAME: SALMONBERRY SURPRISE

AGREEMENT NO: 30-106462

AUCTION: August 28, 2024 starting at 10:00 a.m.,
Olympic Region Office, Forks, WA

COUNTY: Clallam

SALE LOCATION: Sale located approximately 19 miles northwest of Forks, WA

**PRODUCTS SOLD
AND SALE AREA:**

All timber, except trees marked with a band of blue paint or bounded out by leave tree area boundary tags, any downed cedar, bounded by timber sale boundary tags and the CP-850 road in Unit 1; timber sale boundary tags in Unit 5.

All timber bounded by right-of-way boundary tags in Units 2, 3, and 4.

All forest products above located on part(s) of Sections 1 all in Township 30 North, Range 12 West, Sections 36 all in Township 31 North, Range 12 West, W.M., containing 110 acres, more or less.

CERTIFICATION: This sale is certified under the Sustainable Forestry Initiative® program Standard (cert no: BVC-SFIFM-018227)

ESTIMATED SALE VOLUMES AND QUALITY:

Species	Avg DBH	Ring Count	Total MBF	MBF by Grade								
				1P	2P	3P	SM	1S	2S	3S	4S	UT
Douglas fir	14.6	7	2,688						1,123	1,180	385	
Hemlock	13.6	6	1,366						431	680	255	
Red alder	12.9		266						23	54	161	28
Redcedar	12.8		112							90	22	
Sale Total			4,432									

MINIMUM BID: \$826,000.00

BID METHOD: Sealed Bids

PERFORMANCE

SECURITY: \$100,000.00

SALE TYPE: Lump Sum

EXPIRATION DATE: October 31, 2026

ALLOCATION: Export Restricted

BID DEPOSIT: \$82,600.00 or Bid Bond. Said deposit shall constitute an opening bid at the appraised price.

HARVEST METHOD: Ground Based 12%. Cable 88% Forest products sold under this contract shall be harvested and removed using cable, cable-tethered, and ground based equipment. Cable-tethered equipment is limited to sustained slopes of 75 percent and less. Ground based equipment is limited to tracked equipment on sustained slopes that are 45 percent and less. Rubber tired skidders and shovel logging must meet rutting and skidding requirements and harvest plan must be submitted and approved by the Contract Administrator. Logs being yarded over the inner gorge in Unit 5 must be bucked to no longer than 40 ft. Authority to use other equipment or to operate outside the equipment specifications detailed above must be approved in writing by the State.

There are 30' Equipment Limitations Zones on all typed water.



TIMBER NOTICE OF SALE

ROADS: 56.70 stations of optional construction. 24.85 stations of required prehaul maintenance.
97.30 stations of optional prehaul maintenance.

ACREAGE DETERMINATION

CRUISE METHOD: Sale area was 100% GPS'd. Sale units were cruised using a variable plot sample

FEES: \$75,344.00 is due on day of sale. \$9.00 per MBF is due upon removal. These are in addition to the bid price.

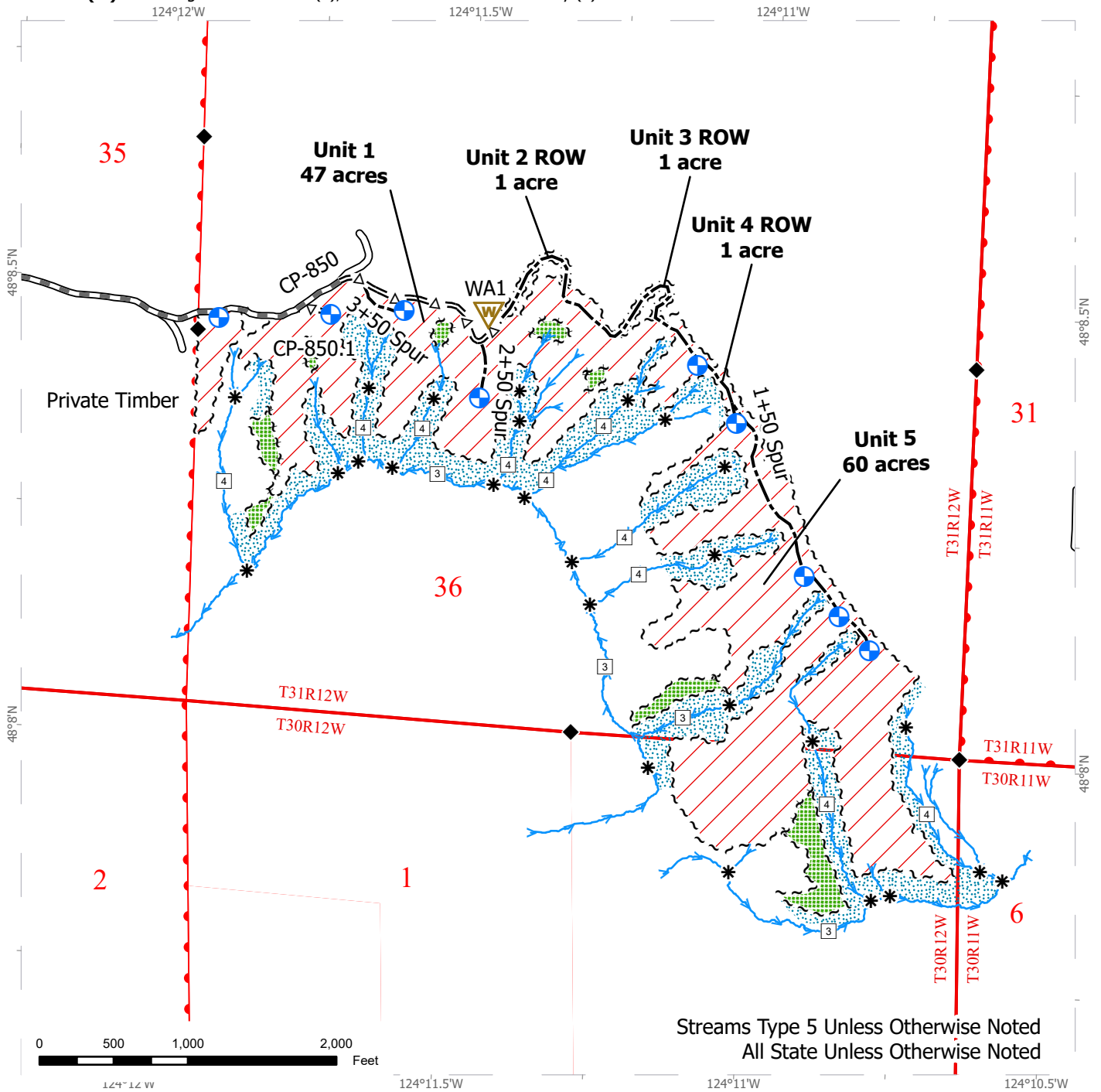
SPECIAL REMARKS: There is a locked gate on the Mary Clark Pit - contact the Olympic Region Dispatch Center at 360-374-2800 to obtain a AA1 key.

Purchaser must keep gates closed at nights and on weekends on the CP-850.

TIMBER SALE MAP

SALE NAME: SALMONBERRY SURPRISE
AGREEMENT #: 30-106462
TOWNSHIP(S): T30R12W, T31R12W
TRUST(S): Agricultural School (4), Common School and Indemnity (3)

REGION: Olympic Region
COUNTY(S): Clallam
ELEVATION RGE: 920'-1540'



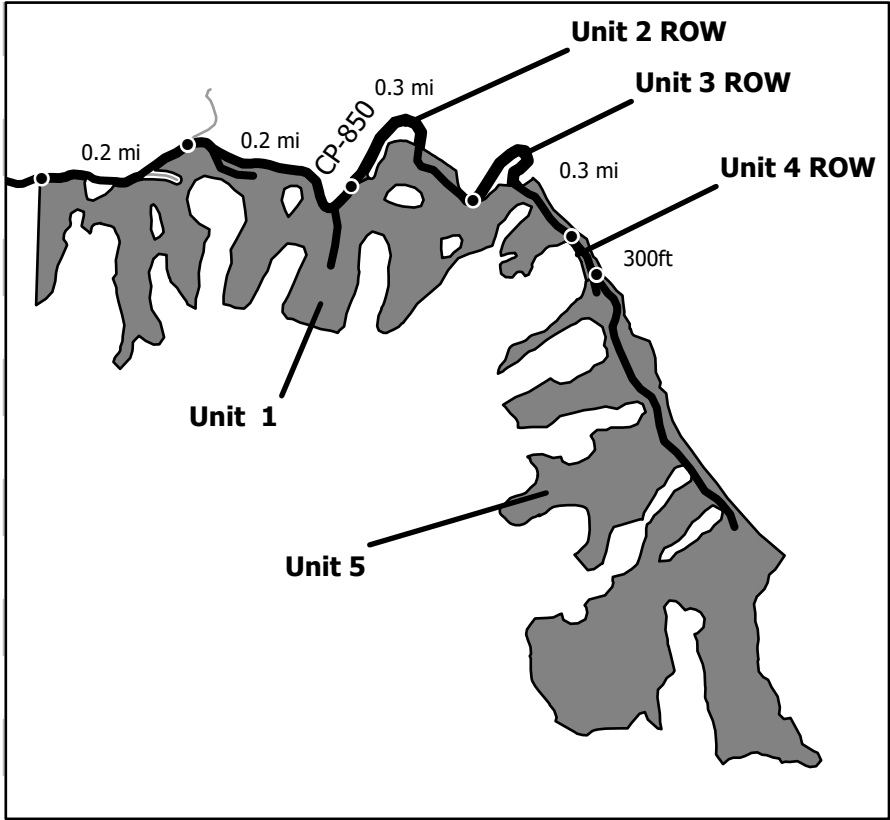
Streams Type 5 Unless Otherwise Noted
 All State Unless Otherwise Noted

~ ~ ~ Sale Boundary Tags	Streams	Public Land Survey Sections
~ ~ ~ Leave Tree Tags	Stream Type	Public Land Survey Townships
~ ~ ~ Right of Way Tags	Stream Break	DNR Managed Lands
Existing Roads	Survey Monument	Sale Area
Required Pre-Haul Maintenance	Leave Tree Area	Proposed Landing
Optional Pre-Haul Maintenance	Riparian Mgt Zone	Waste Area
Optional Construction		



SALE NAME: SALMONBERRY SURPRISE
AGREEMENT #: 30-106462
TOWNSHIP(S): T30R12W, T31R12W
TRUST(S): Agricultural School (4), Common School and Indemnity (3)

REGION: Olympic Region
COUNTY(S): Clallam
ELEVATION RGE: 920'-1540'



Map may not be to scale

- Harvest Units
- Highway
- Haul Route
- Other Route
- Milepost Marker
- Distance Indicator
- Gate (AA-1)
- Town

DRIVING DIRECTIONS:

Unit 1: From Forks, travel north on Hwy 101 for 10.5mi. Turn left onto SR 113 and continue for 7 mi. Turn right onto the CP-850 and continue for 1.3 mi to the unit.

Unit 2 ROW: From the beginning of unit 1, continue on CP-850 for 0.2 mi. Keep right on CP-850 for 0.2 mi to Unit 2 ROW where the road ends.

Unit 3 ROW: From the beginning of Unit 2 ROW, continue on foot east along orange flag line through Unit 2 ROW and Unit 1 for 0.3 mi to Unit 3 ROW.

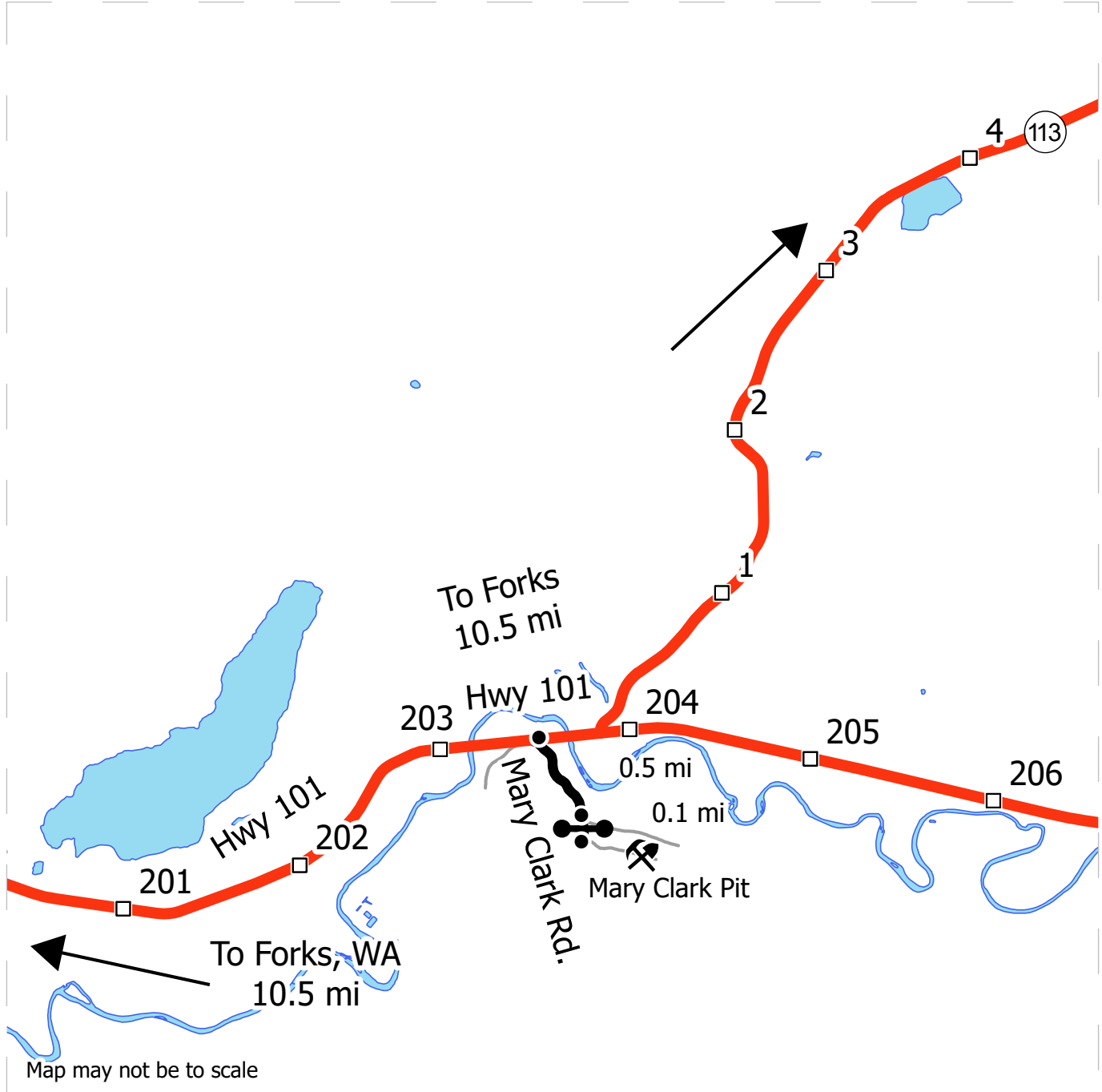
Unit 4 ROW: From the beginning of Unit 3 ROW, follow orange flag line east, on foot, through Unit 3 ROW and Unit 1 for 0.3 mi to Unit 4 ROW.

Unit 5: Follow orange flag line southeast, on foot, through Unit 4 ROW for 300 ft to Unit 5.



SALE NAME: SALMONBERRY SURPRISE
AGREEMENT #: 30-106462
TOWNSHIP(S): T30R12W, T31R12W
TRUST(S): Agricultural School (4), Common School and Indemnity (3)

REGION: Olympic Region
COUNTY(S): Clallam
ELEVATION RGE: 920'-1540'



- Highway
- Haul Route
- Other Route
- Milepost Marker
- Distance Indicator
- Gate (<AA-1>)
- Rock Pit

DRIVING DIRECTIONS:

Mary Clark Pit: From Forks, WA, travel north on Hwy 101 for 10.5 mi. Turn right onto Mary Clark Road and continue for 0.5 mi. Turn right onto Mary Clark Pit Access Road and continue for 0.1 mi.





TIMBER NOTICE OF SALE

SALE NAME: PENNY PINCHER VRH THIN

AGREEMENT NO: 30-105955

AUCTION: September 26, 2024 starting at 10:00 a.m., **COUNTY:** Clark
Pacific Cascade Region Office, Castle Rock, WA

SALE LOCATION: Sale located approximately 12 miles Southeast of Yacolt, WA

**PRODUCTS SOLD
AND SALE AREA:**

All timber, except leave trees bound by yellow "Leave Tree Area" tags, leave trees marked with blue paint, all down timber existing 5 years prior to sale, and all down timber greater than 24 inches diameter bound by the following:

Unit 1 (VRH), white "Timber Sale Boundary" tags with pink flagging, blue "Special Management Area" tags with pink flagging and reprod with pink flagging;

Unit 2 (VRH), white "Timber Sale Boundary" tags with pink flagging, and blue "Special Management Area" tags with pink flagging;

Unit 3 (VRH), white "Timber Sale Boundary" tags with pink flagging, the L-1123A road and reprod with pink flagging;

Unit 4 (VRH), white "Timber Sale Boundary" tags with pink flagging, reprod with pink flagging and the L-1122 road;

Unit 5 (VRH), white "Timber Sale Boundary" tags with pink flagging;

Unit 6 (VRH), white "Timber Sale Boundary" tags with pink flagging, blue "Special Management Area" tags with pink flagging, L-1100 road, L-1185 road and reprod with pink flagging;

Unit 7 (Thin), white "Timber Sale Boundary" tags with pink flagging, blue "Special Management Area" tags with pink flagging, the L-1185 road, pink flagging with Carsonite posts, and pink flagging;

Unit 8 (Thin), white "Timber Sale Boundary" tags with pink flagging, blue "Special Management Area" tags with pink flagging and reprod with pink flagging;

Unit 9 (ROW), orange "Right of Way" tags with orange flagging;

Unit 10 (ROW), orange "Right of Way" tags with orange flagging;

All forest products above located on part(s) of Sections 3, 4, 11 and 12 all in Township 3 North, Range 4 East, Sections 34, 35 and 36 all in Township 4 North, Range 4 East, W.M., containing 198 acres, more or less.

CERTIFICATION: This sale is certified under the Sustainable Forestry Initiative® program Standard (cert no: BVC-SFIFM-018227)



TIMBER NOTICE OF SALE

ESTIMATED SALE VOLUMES AND QUALITY:

Table with columns: Species, Avg DBH, Ring Count, Total MBF, Total \$/MBF, and MBF by Grade (1P, 2P, 3P, SM, 1S, 2S, 3S, 4S, UT). Rows include Douglas fir, Red alder, Hemlock, Silver fir, and Sale Total.

MINIMUM BID: \$314/MBF (est. value \$1,240,000.00) BID METHOD: Sealed Bids

PERFORMANCE SECURITY: \$100,000.00 SALE TYPE: MBF Scale

EXPIRATION DATE: October 31, 2026 ALLOCATION: Export Restricted

BIDDABLE SPECIES: Douglas fir

BID DEPOSIT: \$124,000.00 or Bid Bond. Said deposit shall constitute an opening bid at the appraised price.

HARVEST METHOD: Cable, Ground based equipment, and Track skidder. This sale is estimated to be 95 percent shovel harvest and 5 percent cable based harvest systems.

No operations shall occur on weekends, State recognized holidays, or from 7 p.m. to 7 a.m. on weekdays in Units 2 and 8.

See H-140 for additional requirements on harvesting around recreational trails. Ground Based Yarding will not be permitted from November 1 to April 30 unless authorized in writing by the Contract Administrator.

ROADS: 44.22 stations of required construction. 19.10 stations of optional construction. 187.88 stations of required prehaul maintenance.

Rock used in accordance with the quantities on the ROCK LIST may be obtained from L-1120E located in Section 3, T3N, R4E, W.M., L-1120L located in Section 11, T3N, R4E, W.M., and L-1121 located in Section 2, T3N, R4E, W.M. on state land at no charge to the Purchaser.

Rock used in accordance with the quantities on the ROCK LIST may be obtained from the L-1181 existing stockpile located at Station 4+50 on the L-1181 road on state land at no charge to the Purchaser.

Rock used in accordance with the quantities on the ROCK LIST may be obtained from any commercial source at the Purchaser's expense. Rock sources are subject to written approval by the Contract Administrator before their use. The hauling of forest products will not be permitted from November 1 to April 30 unless authorized in writing by the Contract Administrator.



TIMBER NOTICE OF SALE

ACREAGE DETERMINATION

CRUISE METHOD: Acres determined by GPS. The sale area was cruised using a variable plot cruise method.

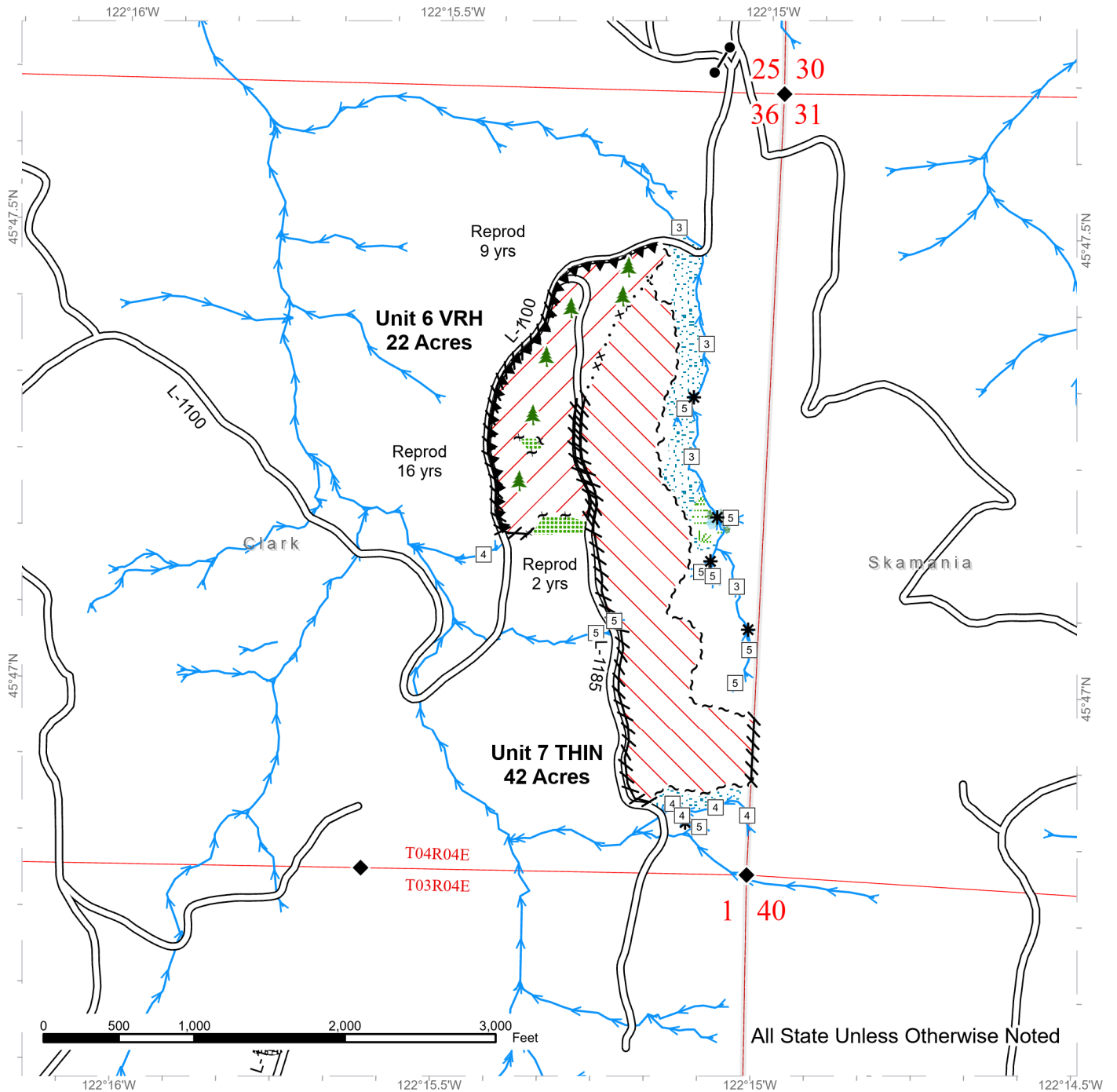
FEES: \$68,391.00 is due on day of sale. \$9.00 per MBF is due upon removal. These are in addition to the bid price.

SPECIAL REMARKS: Hazard abatement along the L-1100 road where it bounds Unit 6 (VRH). See clause S-020 for details.

TIMBER SALE MAP

SALE NAME: PENNY PINCHER VRH THIN
AGREEMENT #: 30-105955
TOWNSHIP(S): T3R4E, T4R4E
TRUST(S): Common School and Indemnity (3), State Forest Transfer (1)

REGION: Pacific Cascade Region
COUNTY(S): Clark
ELEVATION RGE: 1160-2280

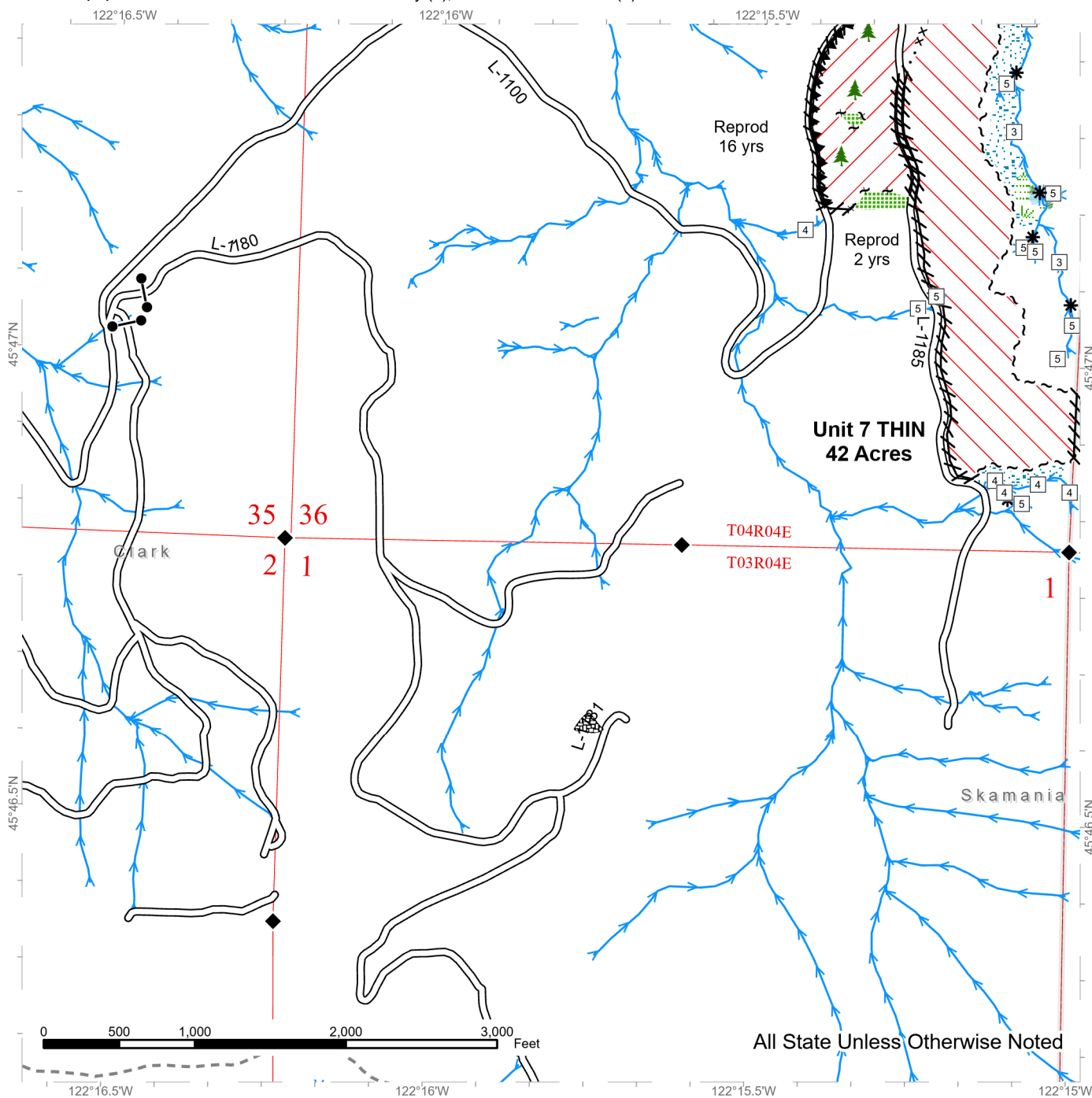


Variable Retention Harvest	Sale Boundary Tags	Streams
Commercial Thinning Harvest	Special Mgmt Area	Stream Type
Leave Tree Area	Leave Tree Tags	Stream Type Break
Riparian Mgt Zone	Flag Line	Gate (PCP 1-1)
Forested Wetland	Existing Roads	Leave Tree Area <1/4-acre
Wetland Mgt Zone	Hazard Abatement Area	Stockpile
DNR Managed Lands		Survey Monument

TIMBER SALE MAP

SALE NAME: PENNY PINCHER VRH THIN
AGREEMENT #: 30-105955
TOWNSHIP(S): T3R4E, T4R4E
TRUST(S): Common School and Indemnity (3), State Forest Transfer (1)

REGION: Pacific Cascade Region
COUNTY(S): Clark
ELEVATION RGE: 1160-2280



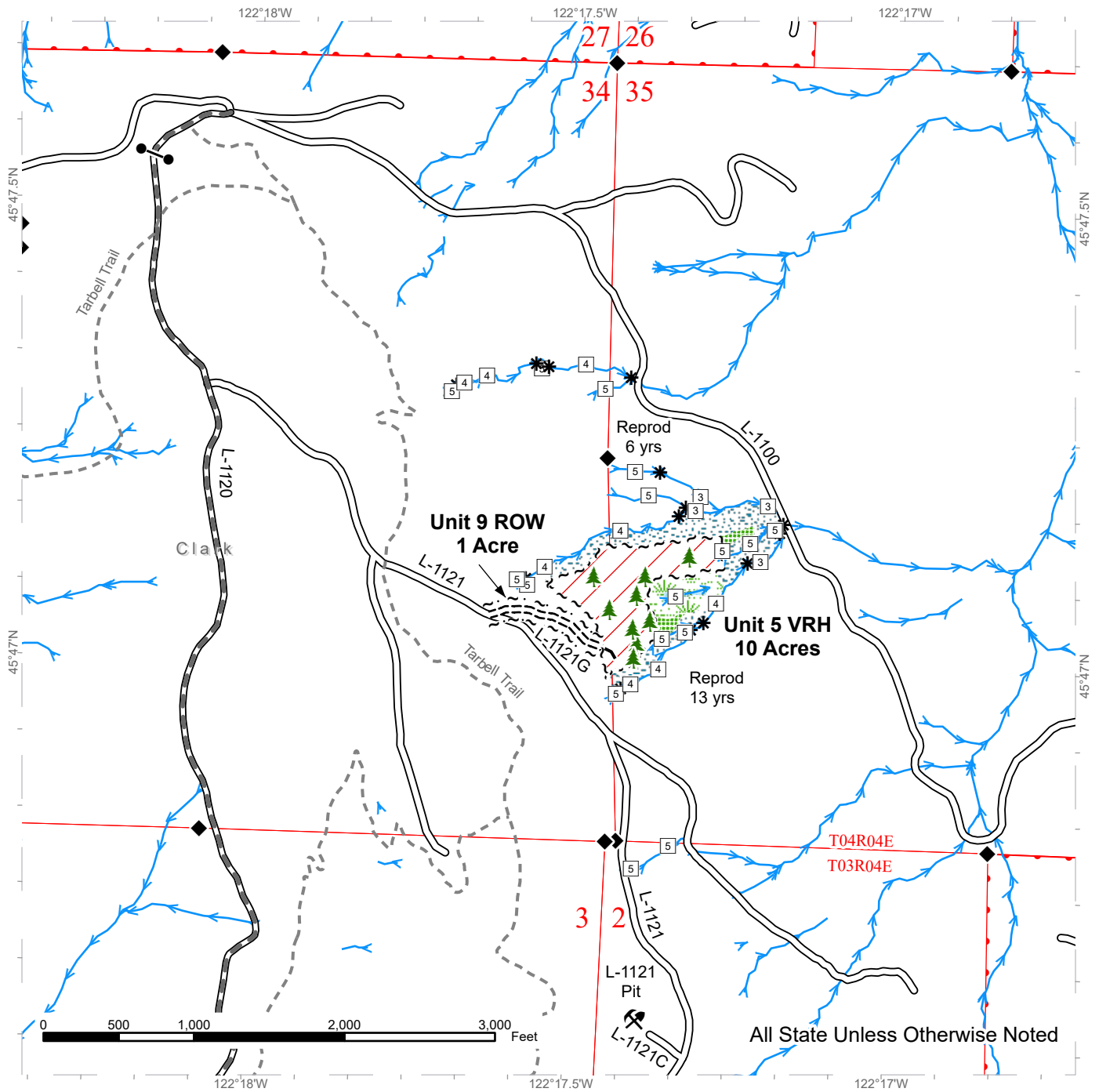
	Variable Retention Harvest		Sale Boundary Tags		Streams
	Commercial Thinning Harvest		Special Mgmt Area		Stream Type
	Leave Tree Area		Leave Tree Tags		Stream Type Break
	Riparian Mgt Zone		Flag Line		Gate (PCP 1-1)
	Forested Wetland		Existing Roads		Leave Tree Area <1/4-acre
	Wetland Mgt Zone		Non-Motorized Trail		Stockpile
	DNR Managed Lands		Hazard Abatement Area		Survey Monument



TIMBER SALE MAP

SALE NAME: PENNY PINCHER VRH THIN
AGREEMENT #: 30-105955
TOWNSHIP(S): T3R4E, T4R4E
TRUST(S): Common School and Indemnity (3), State Forest Transfer (1)

REGION: Pacific Cascade Region
COUNTY(S): Clark
ELEVATION RGE: 1160-2280



All State Unless Otherwise Noted

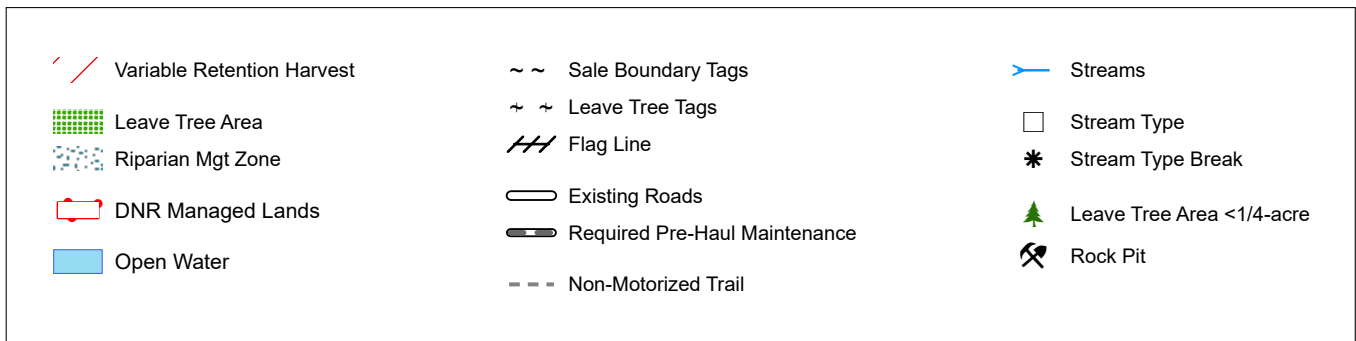
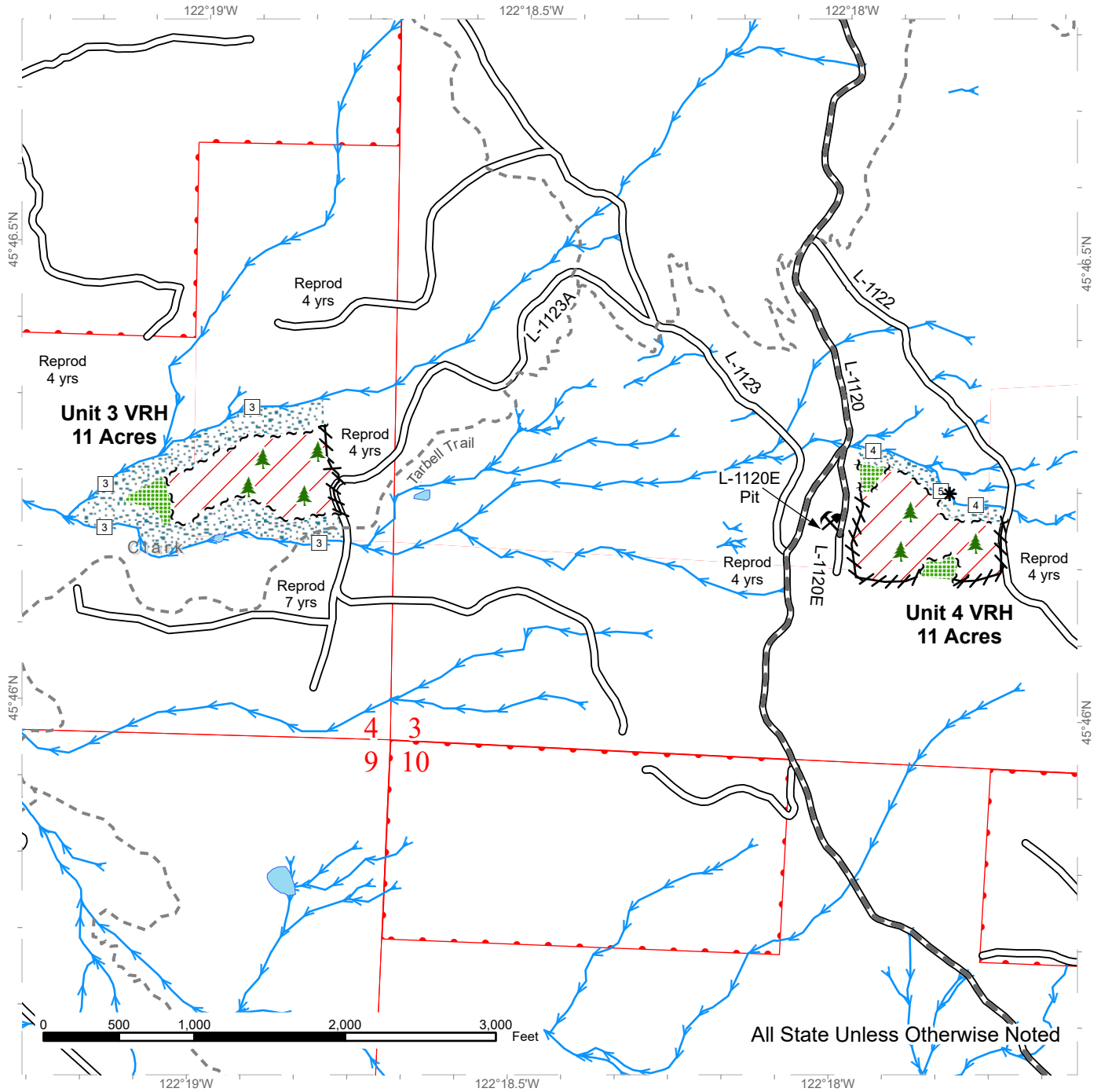
Variable Retention Harvest	Sale Boundary Tags	Streams
Leave Tree Area	Right of Way Tags	Stream Type
Riparian Mgt Zone	Existing Roads	Stream Type Break
Forested Wetland	Required Pre-Haul Maintenance	Gate (PCP 1-1)
Wetland Mgt Zone	Required Construction	Leave Tree Area <1/4-acre
DNR Managed Lands	Optional Construction	Rock Pit
	Non-Motorized Trail	Survey Monument



TIMBER SALE MAP

SALE NAME: PENNY PINCHER VRH THIN
AGREEMENT #: 30-105955
TOWNSHIP(S): T3R4E
TRUST(S): Common School and Indemnity (3), State Forest Transfer (1)

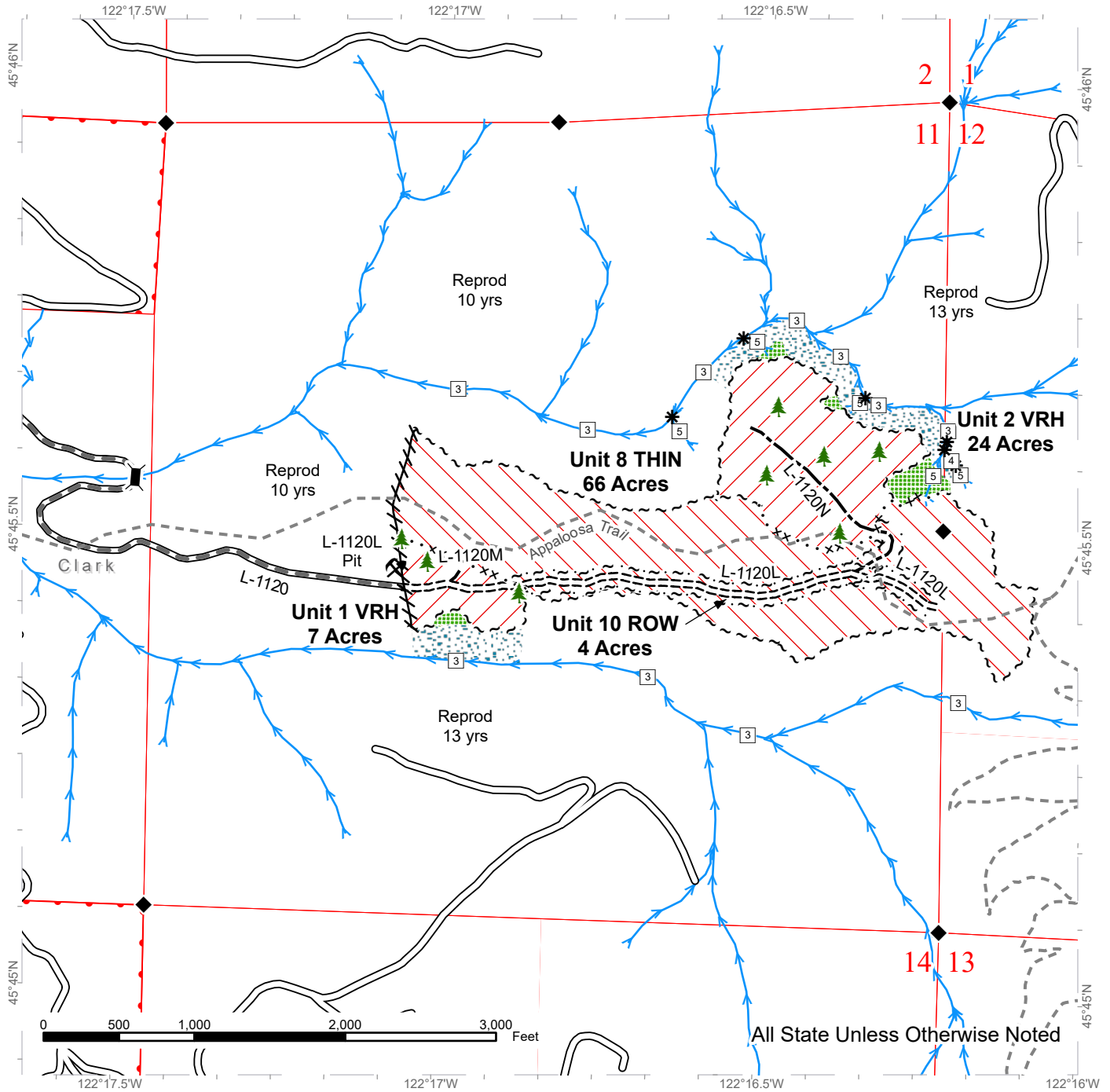
REGION: Pacific Cascade Region
COUNTY(S): Clark
ELEVATION RGE: 1160-2280



TIMBER SALE MAP

SALE NAME: PENNY PINCHER VRH THIN
AGREEMENT #: 30-105955
TOWNSHIP(S): T3R4E
TRUST(S): Common School and Indemnity (3), State Forest Transfer (1)

REGION: Pacific Cascade Region
COUNTY(S): Clark
ELEVATION RGE: 1160-2280



All State Unless Otherwise Noted

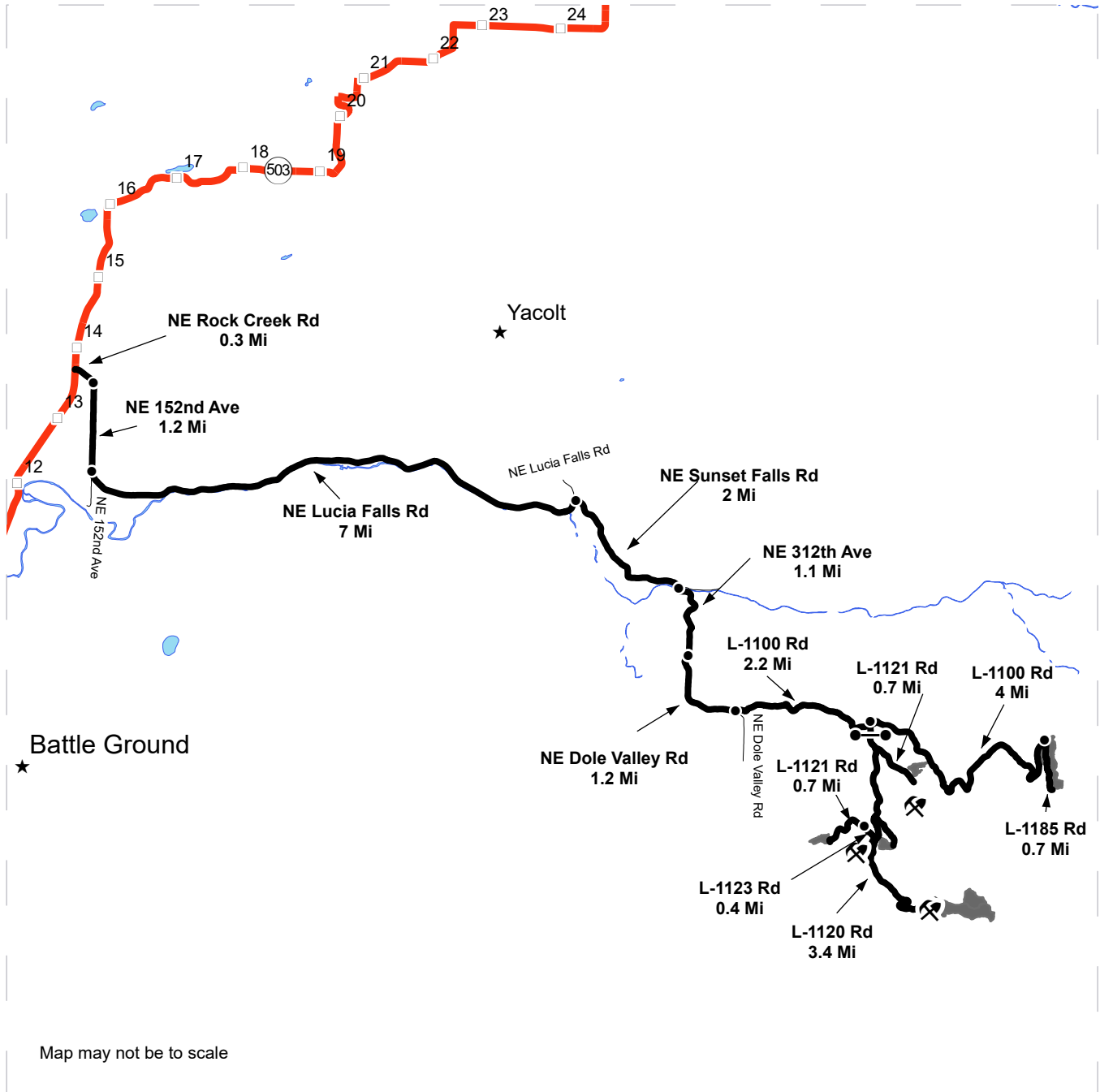
Variable Retention Harvest	Right of Way Tags	Streams
Commercial Thinning Harvest	Flag Line	Stream Type
Leave Tree Area	Existing Roads	Stream Type Break
Riparian Mgt Zone	Required Pre-Haul Maintenance	Bridge
DNR Managed Lands	Required Construction	Leave Tree Area <1/4-acre
Sale Boundary Tags	Optional Construction	Rock Pit
Special Mgmt Area	Non-Motorized Trail	Survey Monument











DRIVING MAP

SALE NAME: PENNY PINCHER VRH CT
AGREEMENT#: 30-105955
TOWNSHIP(S): T3R4E, T4R4E
TRUST(S): Common School and Indemnity (3), State Forest Transfer (1)

REGION: Pacific Cascade Region
COUNTY(S): Clark
ELEVATION RGE: 1160-2280



Map may not be to scale

<ul style="list-style-type: none">  Timber Sale Unit  Haul Route  Other Route  Milepost Markers  Distance Indicator  Gate (Masterlock)  Rock Pit  Town 	<p><u>DRIVING DIRECTIONS:</u></p> <p>From State Route 503, turn east onto NE Rock Creek Rd for 0.3 miles Continue south onto NE 152nd Ave for 1.2 miles Veer east onto NE Lucia Falls Rd for 7.0 miles Turn right (E) onto NE Sunset Falls Rd for 2.0 miles Turn right (S) onto NE 312th Ave for 1.1 miles Continue south onto NE Dole Valley Rd for 1.2 miles Veer left (E) onto the unpaved L-1100 Rd for 2.2 miles. Turn right (S) onto the L-1120 Rd past the Tarbell trailhead to the yellow gate From the gate, drive south and take the first left (SE) onto the L-1121 Rd to access unit 5 To access unit 4, return to the L-1220 and drive south taking the first spur on the left to access the top of the unit and second spur on the left to access the bottom of the unit. To access unit 3, turn right onto the L-1123 Rd for 0.4 miles and then left onto the L-1123A Rd for 0.7 miles. To access units 1, 2, and 8, return to the L-1120 Rd and drive southeast for 3.0 miles To access units 6 and 7, return to the L-1100 Rd and continue east for 4.0 miles Turn right (E) onto the L-1185 Rd. Unit 6 is west of the Rd and unit 7 is east of the Rd</p>
--	---





TIMBER NOTICE OF SALE

SALE NAME: WEATHERMAN

AGREEMENT NO: 30-105537

AUCTION: September 26, 2024 starting at 10:00 a.m., COUNTY: Grays Harbor Pacific Cascade Region Office, Castle Rock, WA

SALE LOCATION: Sale located approximately 8 miles West of Oakville, WA

PRODUCTS SOLD AND SALE AREA:

All timber, except leave trees bound by yellow "Leave Tree Area" tags, leave trees marked with blue paint, and all down timber greater than 36 inches in diameter, all down timber existing 5 years prior to the day of sale and snags bound by the following:

Unit 1, white "Timber Sale Boundary" tags with pink flagging, reprod, Brooklyn Road, BR-3000 and BR-3100 roads;

Unit 2, white "Timber Sale Boundary" tags with pink flagging and reprod;

Unit 3 ROW, orange "Right of Way" tags with pink flagging and the BR-2000 road;

All forest products above located on part(s) of Sections 1, 2, 11 and 12 all in Township 15 North, Range 6 West, W.M., containing 98 acres, more or less.

CERTIFICATION: This sale is certified under the Sustainable Forestry Initiative® program Standard (cert no: BVC-SFIFM-018227)

ESTIMATED SALE VOLUMES AND QUALITY:

Table with columns: Species, Avg DBH, Ring Count, Total MBF, and MBF by Grade (1P, 2P, 3P, SM, 1S, 2S, 3S, 4S, UT). Rows include Hemlock, Douglas fir, Red alder, Spruce, Redcedar, Maple, and Sale Total.

MINIMUM BID: \$1,158,000.00 BID METHOD: Sealed Bids

PERFORMANCE SECURITY: \$100,000.00 SALE TYPE: Lump Sum

EXPIRATION DATE: October 31, 2026 ALLOCATION: Export Restricted

BID DEPOSIT: \$115,800.00 or Bid Bond. Said deposit shall constitute an opening bid at the appraised price.



TIMBER NOTICE OF SALE

HARVEST METHOD: Cable, Cable-Assist, and Shovel. This sale is estimated to be 15 percent cable/cable assist harvest systems and 85 percent ground based harvest systems. Ground based yarding equipment will not be permitted on sustained slopes over 45 percent. Self-leveling shovels will not be permitted on sustained slopes greater than 60 percent. Cable assist equipment will not be permitted on sustained slopes over 75 percent. For additional harvesting restrictions see Clause H-140 in the contract.

ROADS: 38.35 stations of optional construction. 83.90 stations of required prehaul maintenance.

Rock used in accordance with the quantities on the ROCK LIST may be obtained from a commercial source at the Purchaser's expense. Rock sources are subject to written approval by the Contract Administrator before their use. Rock source(s) must be a WSDOT certified source.

ACREAGE DETERMINATION

CRUISE METHOD: The sale acres were determined by GPS delineation. Cruise was completed using variable plot cruise methods.

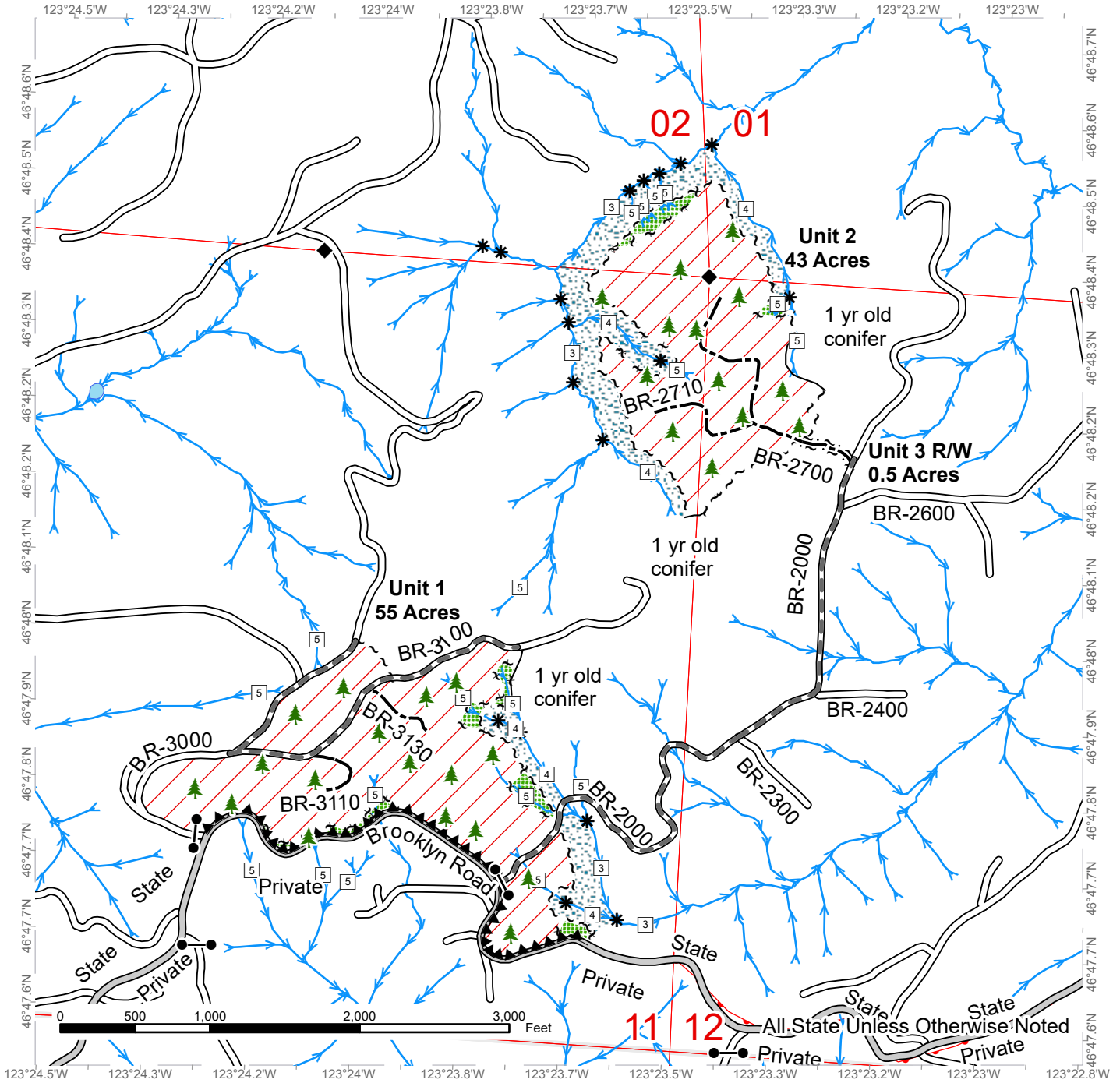
FEES: \$77,418.00 is due on day of sale. \$9.00 per MBF is due upon removal. These are in addition to the bid price.

SPECIAL REMARKS: This sale contains approximately 99 MBF SM DF, 138 MBF High Quality 2 saw DF, 42 MBF High Quality 3 saw DF. See Cruise for additional information.

TIMBER SALE MAP

SALE NAME: WEATHERMAN
AGREEMENT #: 30-105537
TOWNSHIP(S): T15R6W
TRUST(S): Charitable/Educational/Penal & Reformatory Instit. (6), Common School and Indemnity (3)

REGION: Pacific Cascade Region
COUNTY(S): Grays Harbor
ELEVATION RGE: 680-1120

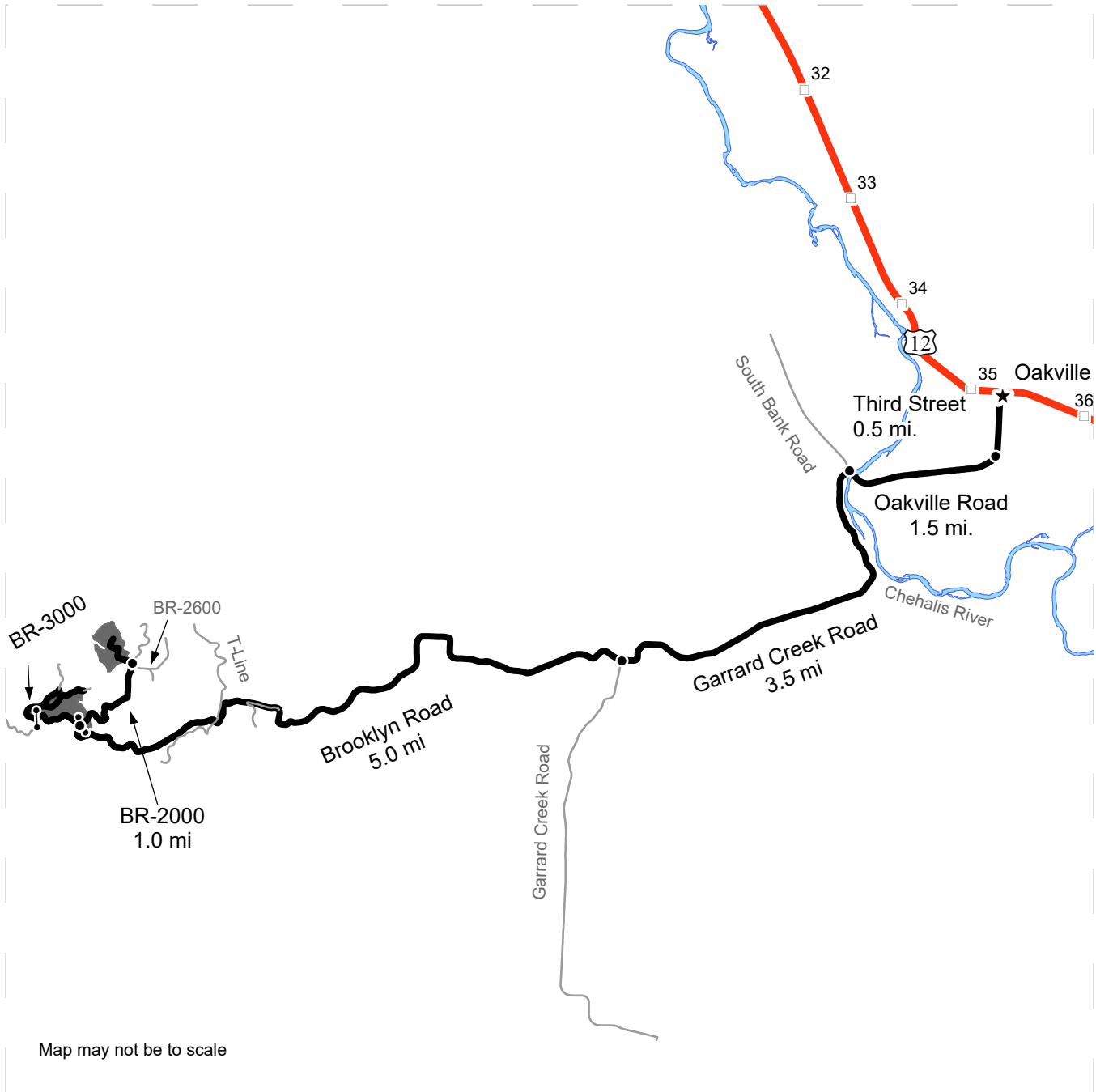


Leave Tree Area	Optional Construction
Riparian Mgt Zone	Streams
Hazard Abatement Area	Gate (PCP 1-1)
County Road	Leave Tree Area <1/4-acre
Existing Roads	Survey Monument
Required Pre-Haul Maintenance	

DRIVING MAP

SALE NAME: WEATHERMAN
AGREEMENT#: 30-105537
TOWNSHIP(S): T15R6W
TRUST(S): Charitable/Educational/Penal & Reformatory Instit. (6), Common School and Indemnity (3)

REGION: Pacific Cascade Region
COUNTY(S): Grays Harbor
ELEVATION RGE: 680-1120



Map may not be to scale

- Distance Indicator
- Gate (PCP 1-1)
- Timber Sale Unit
- Haul Route
- Other Road
- Highway
- Milepost Markers
- ★ Town

DRIVING DIRECTIONS:

Weatherman is located off of Brooklyn Rd in Grays Harbor County. From Highway 12 at the town of Oakville turn south on Third St. After 0.5 miles continue onto Oakville Rd. Continue west on Oakville Rd for 1.5 miles, then turn south onto Garrard Creek Rd. Continue for 3.5 miles to Brooklyn Rd. Take a right on the Brooklyn Rd and follow for 5 miles to the BR-2000 and Unit 1. Turn right on the BR-2000 for 1 mile to Unit 2. Follow stakes and flagging to Unit 2.





TIMBER NOTICE OF SALE

SALE NAME: Q CONK

AGREEMENT NO: 30-106237

AUCTION: September 24, 2024 starting at 10:00 a.m.,
Northeast Region Office, Colville, WA

COUNTY: Okanogan

SALE LOCATION: Sale located approximately 3 miles southwest of Conconully, WA.

**PRODUCTS SOLD
AND SALE AREA:**

All conifer species except for leave trees banded with blue paint and leave trees bounded by yellow leave tree area tags. All standing snags excluding ponderosa pine, except for two standing snags per acre in Units 4, 9, 11 and 14 bounded by white timber sale boundary tags.

All forest products above located on part(s) of Sections 13, 22, 23, 25, 26, 27 and 36 all in Township 35 North, Range 24 East, W.M., containing 200 acres, more or less.

CERTIFICATION: This sale is certified under the Sustainable Forestry Initiative® program Standard (cert no: BVC-SFIFM-018227)

ESTIMATED SALE VOLUMES AND QUALITY:

Species	Avg Ring DBH	Ring Count	Total MBF	MBF by Grade								
				P	SM	1S	2S	3S	4S	5S	6S	UT
Douglas fir	14.5		1,779				407	1,036	336			
Ponderosa pine	15		360						79	281		
Larch	14		204				31	147	26			
Lodgepole	9.6		33					25	8			
Sale Total			2,376									

MINIMUM BID: \$353,000.00

BID METHOD: Sealed Bids

PERFORMANCE

SECURITY: \$70,600.00

SALE TYPE: Lump Sum

EXPIRATION DATE: October 31, 2026

ALLOCATION: Export Restricted

BID DEPOSIT: \$35,300.00 or Bid Bond. Said deposit shall constitute an opening bid at the appraised price.

HARVEST METHOD: Ground based equipment, Rubber tired skidder, and Track skidder. Falling and Yarding will not be permitted from March 1 to May 1 unless authorized in writing by the Contract Administrator due to spring breakup.

ROADS: 20.26 stations of required construction. 141.76 stations of required prehaul maintenance. Road construction will not be permitted from November 15 to May 1 unless authorized in writing by the Contract Administrator due to frozen conditions and spring breakup. The hauling of forest products will not be permitted from March 1 to May 1 unless authorized in writing by the Contract Administrator due to spring breakup.

ACREAGE DETERMINATION

CRUISE METHOD: Acreage determined using GPS methods. Acreage shown above is net harvest acres in harvest units. Ponderosa pine: 8.0 - 17.5 inches dbh has a minimum top of 4.6 inch dib.



TIMBER NOTICE OF SALE

All other species: 7.0 - 17.5 inches dbh has minimum top of 4.6 inch dib. All species 17.6 inches and greater dbh have a minimum top dib of 40% of dob at 16 feet or a 6 inch top whichever is greater.

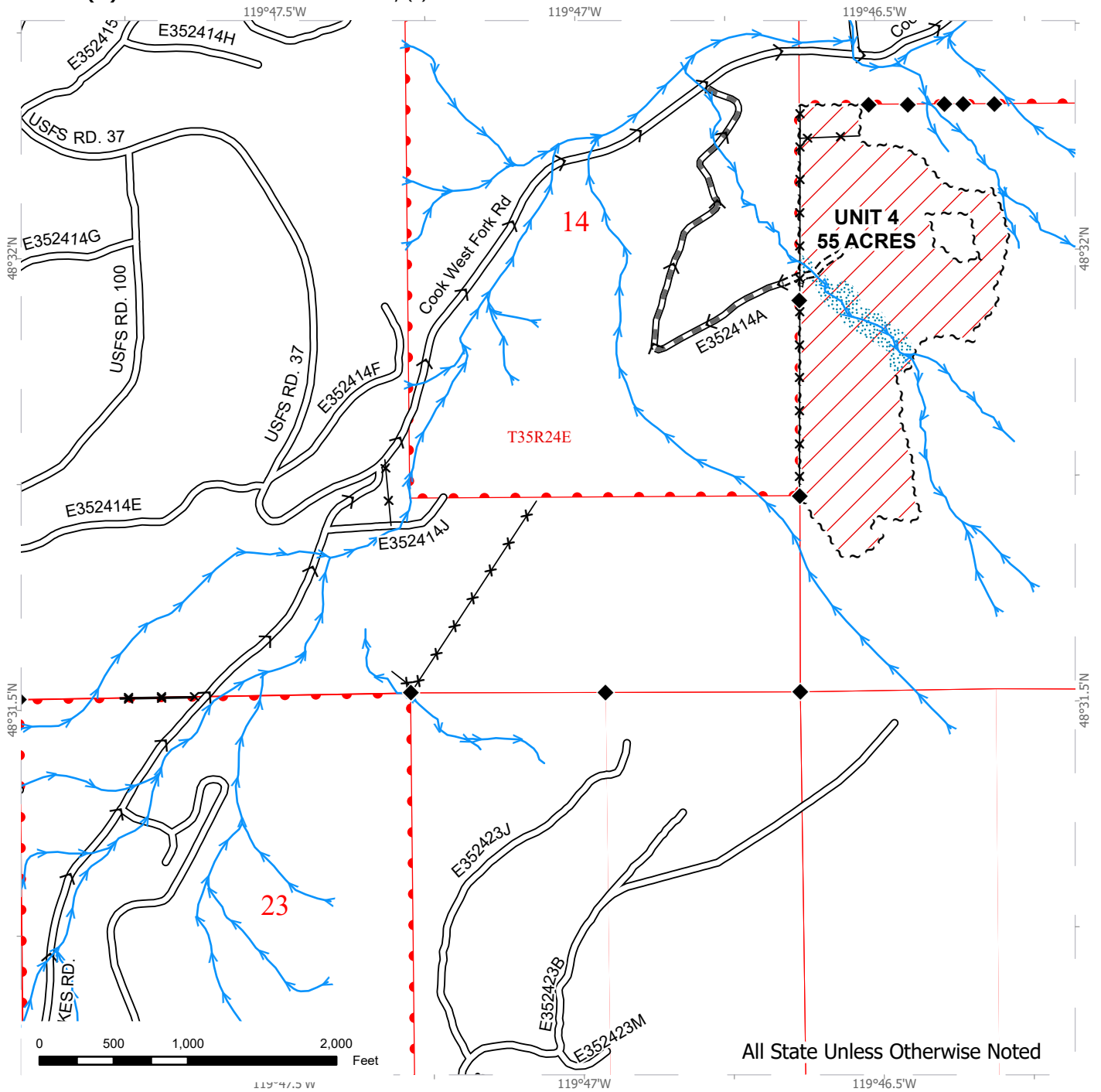
FEES: Within 10 days of the day of sale, Purchaser shall provide payment for a road use permit in the amount of \$1,500.00. \$40,392.00 is due on day of sale. \$9.00 per MBF is due upon removal. These are in addition to the bid price.

SPECIAL REMARKS: Locked gate restricts access to Unit 14. Contact the Northeast Region Office at (509) 684-7474 for access.

TIMBER SALE MAP

SALE NAME: Q CONK
AGREEMENT #: 30-106237
TOWNSHIP(S): T35R24E
TRUST(S): Common School and Indemnity (3)

REGION: Northeast Region
COUNTY(S): Okanogan
ELEVATION RGE: 2560-3800

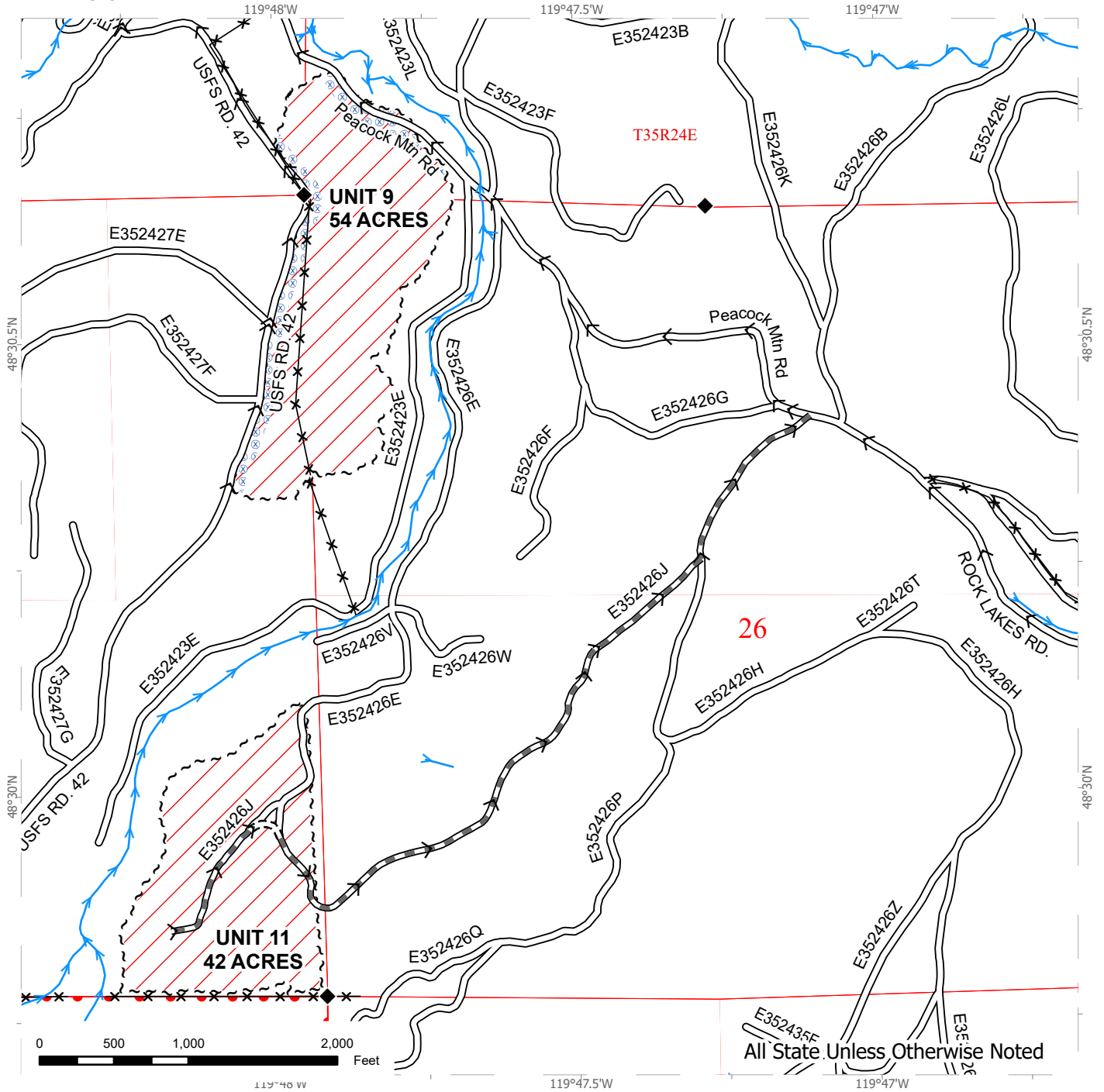


Public Land Survey Sections	Required Pre-Haul Maintenance
DNR Managed Lands	Required Construction
Variable Retention Harvest	Designated Skid Trail
Sale Boundary Tags	Fence
Riparian Mgt Zone	Survey Monument
Existing Roads	Haul Route

TIMBER SALE MAP

SALE NAME: Q CONK
AGREEMENT #: 30-106237
TOWNSHIP(S): T35R24E
TRUST(S): Common School and Indemnity (3)

REGION: Northeast Region
COUNTY(S): Okanogan
ELEVATION RGE: 2560-3800

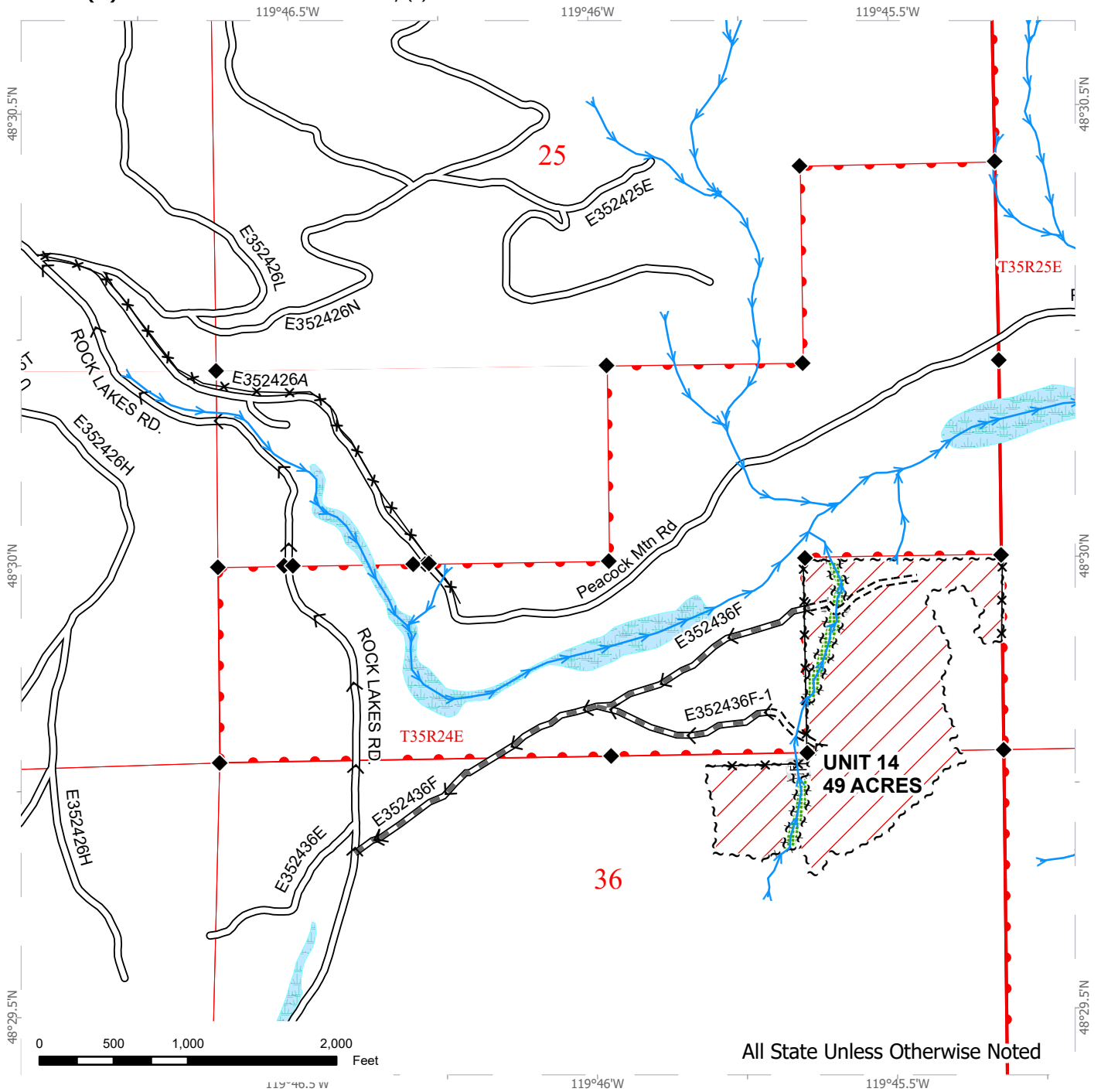


Public Land Survey Sections	Required Pre-Haul Maintenance
DNR Managed Lands	Required Construction
Variable Retention Harvest	Fence
Sale Boundary Tags	Survey Monument
Hazard Abatement Area	Haul Route
Existing Roads	

TIMBER SALE MAP

SALE NAME: Q CONK
AGREEMENT #: 30-106237
TOWNSHIP(S): T35R24E
TRUST(S): Common School and Indemnity (3)

REGION: Northeast Region
COUNTY(S): Okanogan
ELEVATION RGE: 2560-3800



All State Unless Otherwise Noted

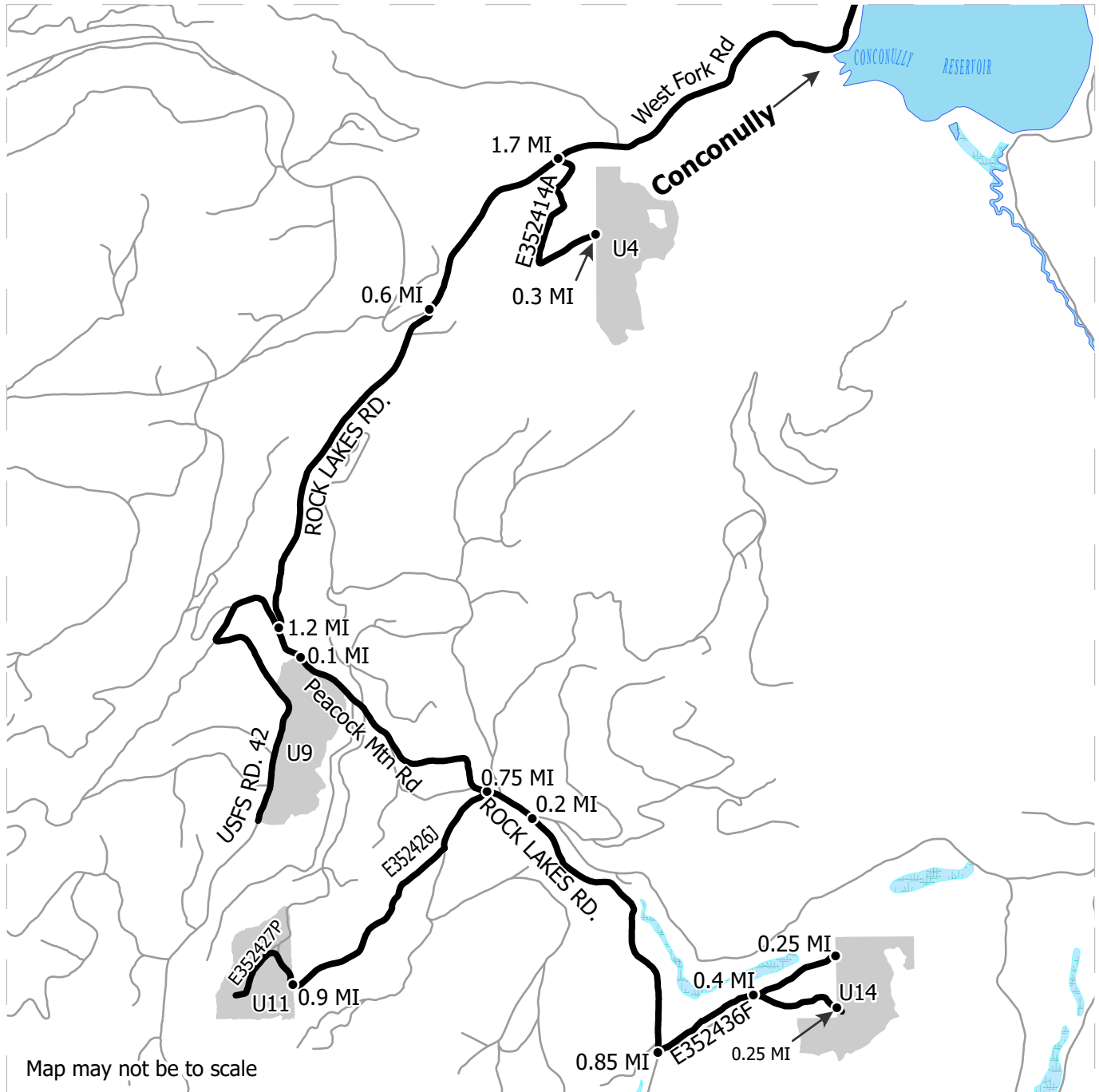
Public Land Survey Sections	Leave Tree Area	Designated Skid Trail
DNR Managed Lands	Equipment Limitation Zone	Fence
Variable Retention Harvest	Existing Roads	Survey Monument
Sale Boundary Tags	Required Pre-Haul Maintenance	Haul Route
Leave Tree Tags	Required Construction	



DRIVING MAP

SALE NAME: Q CONK
AGREEMENT#: 30-106237
TOWNSHIP(S): T35R24E
TRUST(S): Common School and Indemnity (3)

REGION: Northeast Region
COUNTY(S): Okanogan
ELEVATION RGE: 2560-3800



- Harvest Unit
- Haul Route
- Other Route
- Distance Indicator

DRIVING DIRECTIONS:

From the intersection of Broadway St. and Main St. in Conconully, WA. Turn west onto Broadway St and stay left onto W Fork Rd. Travel on W Fork Rd 1.7 MI and turn left on E352414A, a private driveway. Follow E352414A for about 0.3 MI to arrive at Unit 4.

Continue on W Fork Rd for another 0.6 MI, stay left at the fork onto Rock Lakes Rd. Continue on Rock Lakes Rd for 1.2 MI, turn left onto Peacock Mtn Rd. and travel 0.1 MI, U9 will be on the south side of the road. Continue on Peacock Mtn Rd for 0.75 MI and turn right on E352426J and continue for 0.9 MI and arrive at U11.

Continue on Peacock Mtn Rd for 0.2 MI, stay right at the fork onto Rock Lakes Rd and continue for 0.85 MI and turn left on E352436F and continue 0.4 MI to the fork, stay left at the fork and travel for another 0.25 MI to access the north side of U14 or turn right at the fork and travel 0.25 MI to access the south entrance of U14.



OVERVIEW MAP

SALE NAME: Q CONK
AGREEMENT#: 30-106237
TOWNSHIP(S): T35R24E
TRUST(S): Common School and Indemnity (3)

REGION: Northeast Region
COUNTY(S): Okanogan
ELEVATION RGE: 2560-3800



- Sale Units
- Haul Route
- Town (Corporate)
- Distance Indicator

DRIVING DIRECTIONS:

From the intersection of Broadway St. and Main St. in Conconully, WA. Turn west onto Broadway St and stay left onto W Fork Rd. Travel on W Fork Rd 1.7 MI and turn left on E352414A, a private driveway. Follow E352414A for about 0.3 MI to arrive at Unit 4.

Continue on W Fork Rd for another 0.6 MI, stay left at the fork onto Rock Lakes Rd. Continue on Rock Lakes Rd for 1.2 MI, turn left onto Peacock Mtn Rd. and travel 0.1 MI, U9 will be on the south side of the road. Continue on Peacock Mtn Rd for 0.75 MI and turn right on E352426J and continue for 0.9 MI and arrive at U11.

Continue on Peacock Mtn Rd for 0.2 MI, stay right at the fork onto Rock Lakes Rd and continue for 0.85 MI and turn left on E352436F and continue 0.4 MI to the fork, stay left at the fork and travel for another 0.25 MI to access the north side of U14 or turn right at the fork and travel 0.25 MI to access the south entrance of U14.





TIMBER NOTICE OF SALE

SALE NAME: RUE BEE

AGREEMENT NO: 30-106089

AUCTION: September 26, 2024 starting at 10:00 a.m., **COUNTY:** Pacific
Pacific Cascade Region Office, Castle Rock, WA

SALE LOCATION: Sale located approximately 12 miles southeast of Raymond, WA

**PRODUCTS SOLD
AND SALE AREA:**

All timber, except leave trees marked with blue paint, all downed timber existing 5 years prior to day of sale, all downed timber greater than 55 inches in diameter and snags bound by the following:

Unit 1, white "Timber Sale Boundary" tags with pink flagging and timber type change;

Unit 2, white "Timber Sale Boundary" tags with pink flagging, B-Line, B-400 and Property Line timber type change;

Unit 3, white "Timber Sale Boundary" tags with pink flagging, B-400 and timber type change;

Unit 4, white "Timber Sale Boundary" tags with pink flagging;

Unit 5 (ROW), orange "Right of Way" tags with orange flagging;

All forest products above located on part(s) of Sections 17, 19 and 20 all in Township 13 North, Range 8 West, W.M., containing 226 acres, more or less.

CERTIFICATION: This sale is certified under the Sustainable Forestry Initiative® program Standard (cert no: BVC-SFIFM-018227)

ESTIMATED SALE VOLUMES AND QUALITY:

Species	Avg DBH	Ring Count	Total MBF	MBF by Grade								
				1P	2P	3P	SM	1S	2S	3S	4S	UT
Hemlock	16		4,194						1,866	1,872	412	44
Douglas fir	17.1	7	3,256						1,213	1,714	297	31
Red alder	11.8		119						19	10	90	
Spruce	25.8		26						22	4		
Sale Total			7,595									

MINIMUM BID: \$1,733,000.00 **BID METHOD:** Sealed Bids

PERFORMANCE SECURITY: \$100,000.00 **SALE TYPE:** Lump Sum

EXPIRATION DATE: October 31, 2026 **ALLOCATION:** Export Restricted

BID DEPOSIT: \$173,300.00 or Bid Bond. Said deposit shall constitute an opening bid at the appraised price.



TIMBER NOTICE OF SALE

HARVEST METHOD: Cable, Cable-Assist, and Shovel. This sale is estimated to be 60 percent ground based harvest and 40 percent cable based harvest systems. Ground-based yarding is restricted to sustained slopes of 45 percent or less; self-leveling ground based equipment to 55 percent, cable-assist to sustained slopes of 70 percent or less. For additional harvest requirements, refer to the H-140 clause in the contract.

ROADS: 36.02 stations of required reconstruction. 10.89 stations of optional construction. 122.32 stations of optional reconstruction. 419.85 stations of required prehaul maintenance. 6.97 stations of abandonment.

Rock used in accordance with the quantities on the ROCK LIST may be obtained from the B-1321 Pit Located in Section 30, T13N, R8W, WM. On state land at no charge to the Purchaser. Purchaser shall obtain written approval from the Contract Administrator for the use of material from any other source.

Rock used in accordance with the quantities on the ROCK LIST may be obtained from the B-1321 existing stockpile located in Section 30, T13N, R8W, WM. On state land at no charge to the Purchaser.

Rock used in accordance with the quantities on the ROCK LIST may be obtained from any commercial source at the Purchaser's expense. Rock sources are subject to written approval by the Contract Administrator before their use.

See Road Plan for further details.

ACREAGE DETERMINATION

CRUISE METHOD: The sale acres were determined by GPS. The sale area was cruised using a variable plot cruise method.

FEES: \$129,115.00 is due on day of sale. \$9.00 per MBF is due upon removal. These are in addition to the bid price.

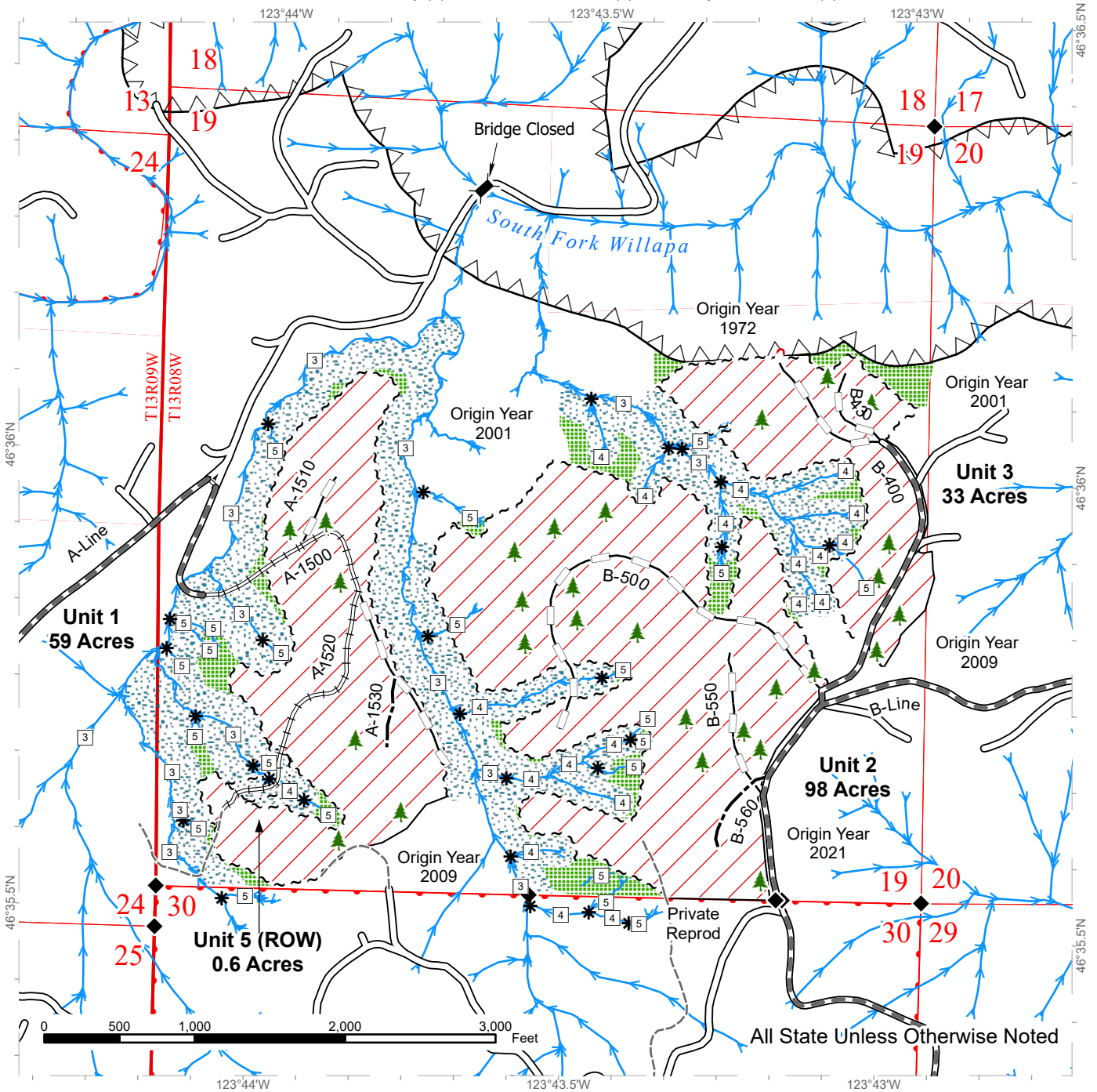
SPECIAL REMARKS: This sale has approximately 150 MBF of High Quality 2 Saw DF, 356 MBF of High Quality 3 Saw DF, see cruise for details.

There are research plots located within Unit 1. The aluminum tags, nails, and rebar stakes may be removed or destroyed during harvest operations.

TIMBER SALE MAP

SALE NAME: RUE BEE
AGREEMENT #: None
TOWNSHIP(S): T13R8W
TRUST(S): Common School and Indemnity (3), State Forest Transfer (1), University - Transferred (5)

REGION: Pacific Cascade Region
COUNTY(S): Pacific
ELEVATION RGE: 320-1080



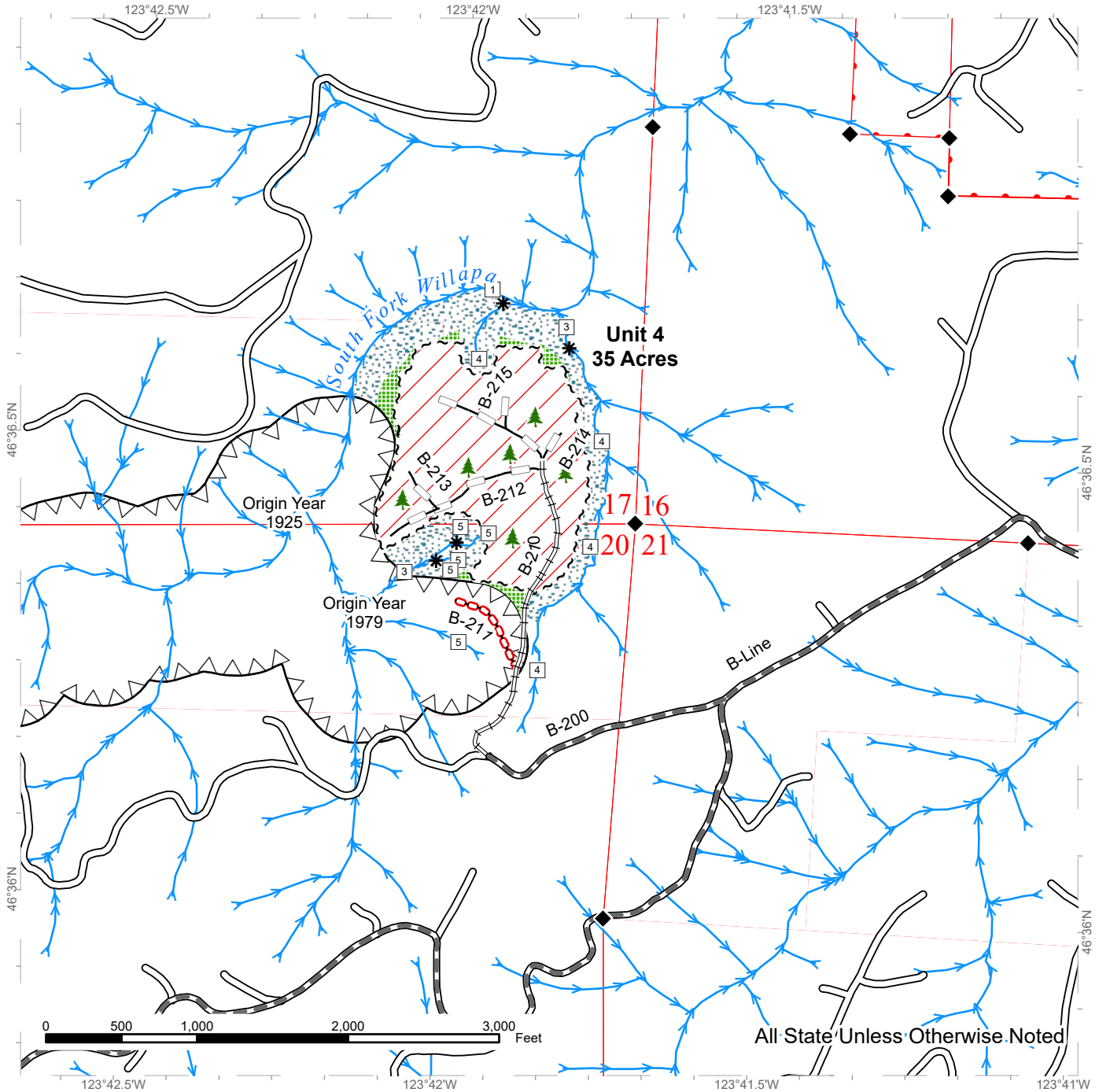
Sale Area	Existing Roads	Streams
Leave Tree Area	Required Pre-Haul Maintenance	Stream Type
Riparian Mgt Zone	Required Reconstruction	Stream Type Break
Timing Restriction	Optional Construction	Bridge
Sale Boundary Tags	Optional Reconstruction	Leave Tree Area <1/4-acre
Timber Type Change	Required Abandonment	Survey Monument
Right of Way Tags	Old Grades/Trails	



TIMBER SALE MAP

SALE NAME: RUE BEE
AGREEMENT #: None
TOWNSHIP(S): T13R8W
TRUST(S): Common School and Indemnity (3), State Forest Transfer (1), University - Transferred (5)

REGION: Pacific Cascade Region
COUNTY(S): Pacific
ELEVATION RGE: 320-1080



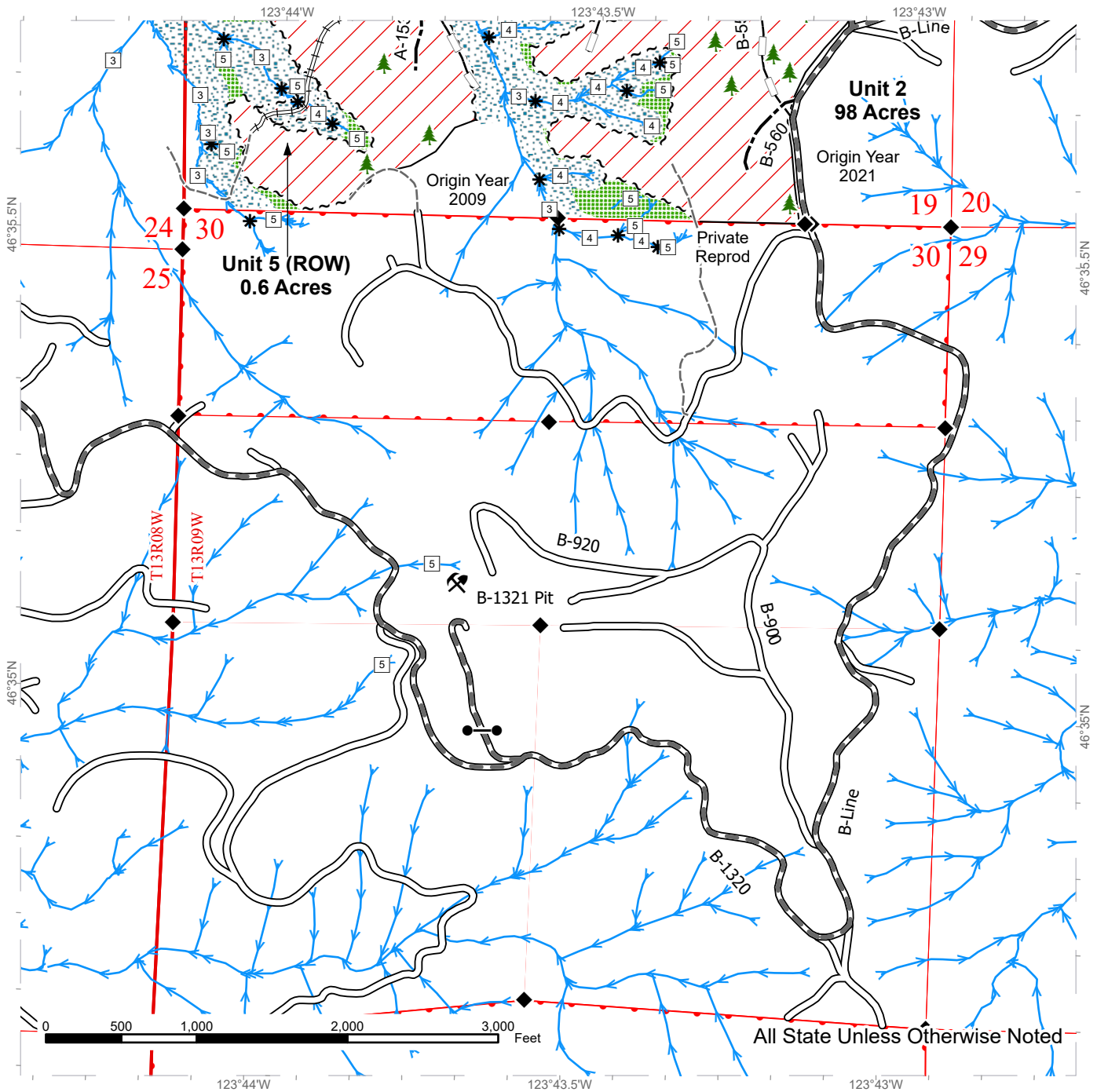
All State Unless Otherwise Noted

Sale Area	Existing Roads	Streams
Leave Tree Area	Required Pre-Haul Maintenance	Stream Type
Riparian Mgt Zone	Required Reconstruction	Stream Type Break
Timing Restriction	Optional Reconstruction	Leave Tree Area <1/4-acre
Sale Boundary Tags	Required Abandonment	Survey Monument

TIMBER SALE MAP

SALE NAME: RUE BEE
AGREEMENT #: None
TOWNSHIP(S): T13R8W
TRUST(S): Common School and Indemnity (3), State Forest Transfer (1), University - Transferred (5)

REGION: Pacific Cascade Region
COUNTY(S): Pacific
ELEVATION RGE: 320-1080



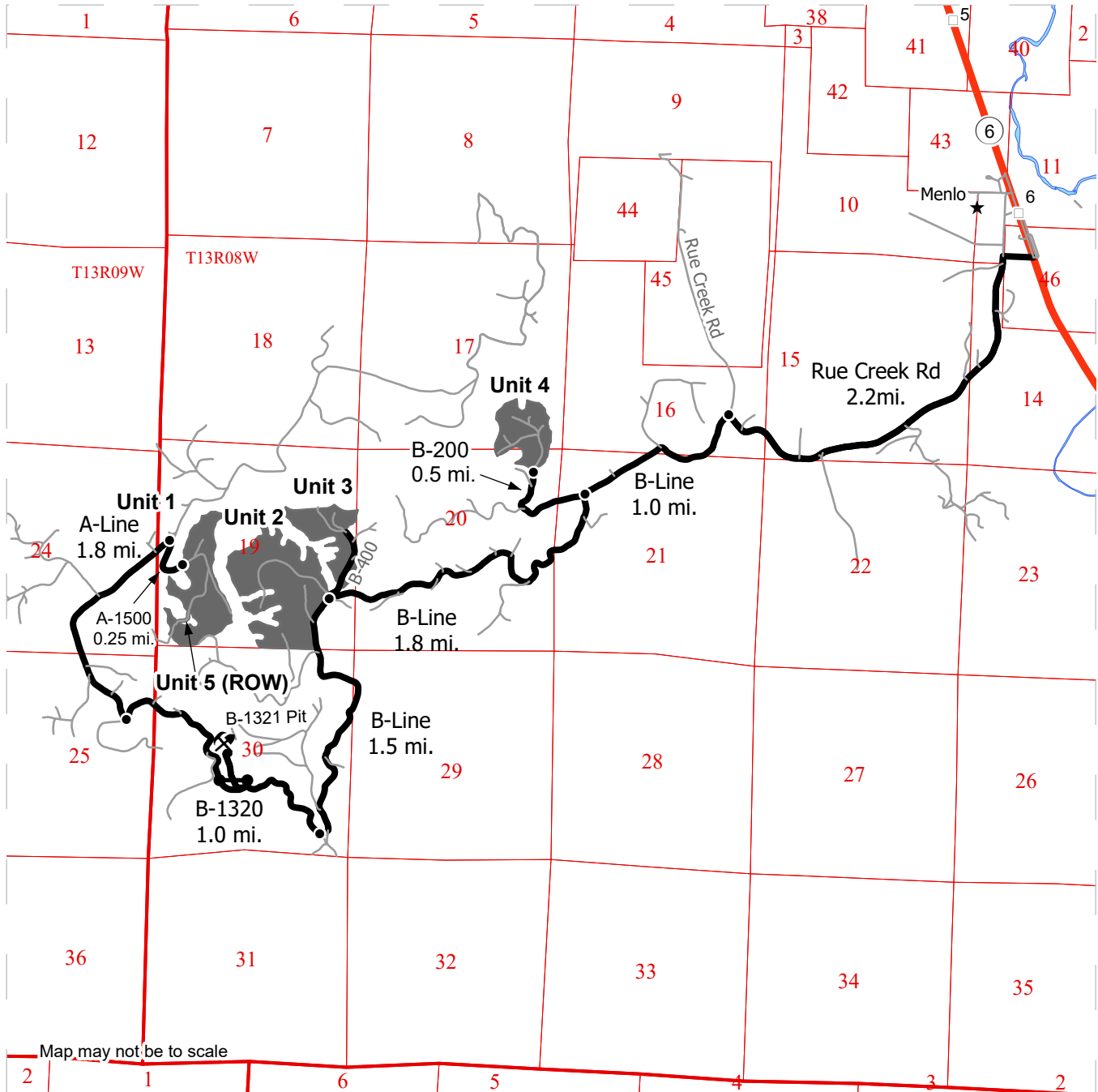
Sale Area	Existing Roads	Streams
Leave Tree Area	Required Pre-Haul Maintenance	Stream Type
Riparian Mgt Zone	Required Reconstruction	Stream Type Break
Sale Boundary Tags	Optional Construction	Gate (PCP 1-1)
Timber Type Change	Optional Reconstruction	Leave Tree Area <1/4-acre
Right of Way Tags	Old Grades/Trails	Rock Pit
		Survey Monument



DRIVING MAP

SALE NAME: RUE BEE
AGREEMENT#: 30-106089
TOWNSHIP(S): T13R8W, T13R09W
TRUST(S): Common School and Indemnity (3), State Forest Transfer (1)

REGION: Pacific Cascade Region
COUNTY(S): Pacific
ELEVATION RGE: 320-1080



Map may not be to scale

- Timber Sale Unit
- Highway
- Haul Route
- Other Road
- Milepost Markers
- Distance Indicator
- Rock Pit
- Town
- Gate (PCP 1-1)

DRIVING DIRECTIONS:

From State Route 6 in Town of Menlo:
 Turn west onto Rue Creek County Road and continue 2.2 miles.
 Turn southwest (left) onto the B-Line and continue for 1.0 mile.
 Turn west (right/ continue straight) to B-200 and continue 0.5 mile to Unit 4.

 From B-200 junction, continue on B-Line for 1.8 miles to Unit 2 or turn north (right) onto B-400 to Unit 3.

 From B-400 junction, continue on B-Line for 1.5 miles to B-1320 shoofly.
 Continue west (right) on B-1320 1.0 mile to A Line Jct. Continue right on A-Line for 1.8 miles. Turn southeast (right) onto A-1500 for 0.25 mile to Unit 1 and Unit 5.





TIMBER NOTICE OF SALE

SALE NAME: Q WANLESS CREEK

AGREEMENT NO: 30-106239

AUCTION: September 24, 2024 starting at 10:00 a.m., Northeast Region Office, Colville, WA

COUNTY: Pend Oreille

SALE LOCATION: Sale located approximately 2 miles east and 15 miles northeast of Usk, WA.

PRODUCTS SOLD AND SALE AREA:

All conifer species except for leave trees banded with blue paint, leave trees bounded by yellow leave tree area tags and two standing snags per acre in Units 1, 2, 3, 4 and 5 bounded by white timber sale boundary tags; and all right of way timber bounded by orange right of way boundary tags or banded by orange paint.

All forest products above located on part(s) of Sections 28 all in Township 33 North, Range 44 East, Sections 20 and 30 all in Township 35 North, Range 45 East, Sections 24 all in Township 35 North, Range 44 East, W.M., containing 289 acres, more or less.

CERTIFICATION: This sale is certified under the Sustainable Forestry Initiative® program Standard (cert no: BVC-SFIFM-018227)

ESTIMATED SALE VOLUMES AND QUALITY:

Table with columns: Species, Avg DBH, Ring Count, Total MBF, and MBF by Grade (P, SM, 1S, 2S, 3S, 4S, 5S, 6S, UT). Rows include Douglas fir, Larch, Lodgepole, Grand fir, Redcedar, Ponderosa pine, Hemlock, Alpine fir, White pine, Spruce, and Sale Total.

MINIMUM BID: \$1,505,000.00

BID METHOD: Sealed Bids

PERFORMANCE SECURITY:

\$100,000.00

SALE TYPE: Lump Sum

EXPIRATION DATE: October 1, 2026

ALLOCATION: Export Restricted

BID DEPOSIT: \$150,500.00 or Bid Bond. Said deposit shall constitute an opening bid at the appraised price.

HARVEST METHOD: Ground based equipment, and Cable. Falling and Yarding will not be permitted from February 1 to June 1 unless authorized in writing by the Contract Administrator due to spring breakup.

ROADS: 51.75 stations of required construction. 1063.41 stations of required prehaul maintenance. 204.97 stations of optional prehaul maintenance. Road construction will



TIMBER NOTICE OF SALE

not be permitted from November 15 to June 1 unless authorized in writing by the Contract Administrator due to frozen conditions and spring breakup. The hauling of forest products will not be permitted from February 1 to June 1 unless authorized in writing by the Contract Administrator due to spring breakup.

ACREAGE DETERMINATION

CRUISE METHOD: Acreage determined using GPS methods. Acreage shown above is net harvest acres in harvest units. Ponderosa pine and western redcedar: 8.0 - 17.5 inches dbh has a minimum top of 4.6 inch dib. All other species: 7.0 - 17.5 inches dbh has minimum top of 4.6 inch dib. All species 17.6 inches and greater dbh have a minimum top dib of 40% of dob at 16 feet or a 6 inch top whichever is greater.

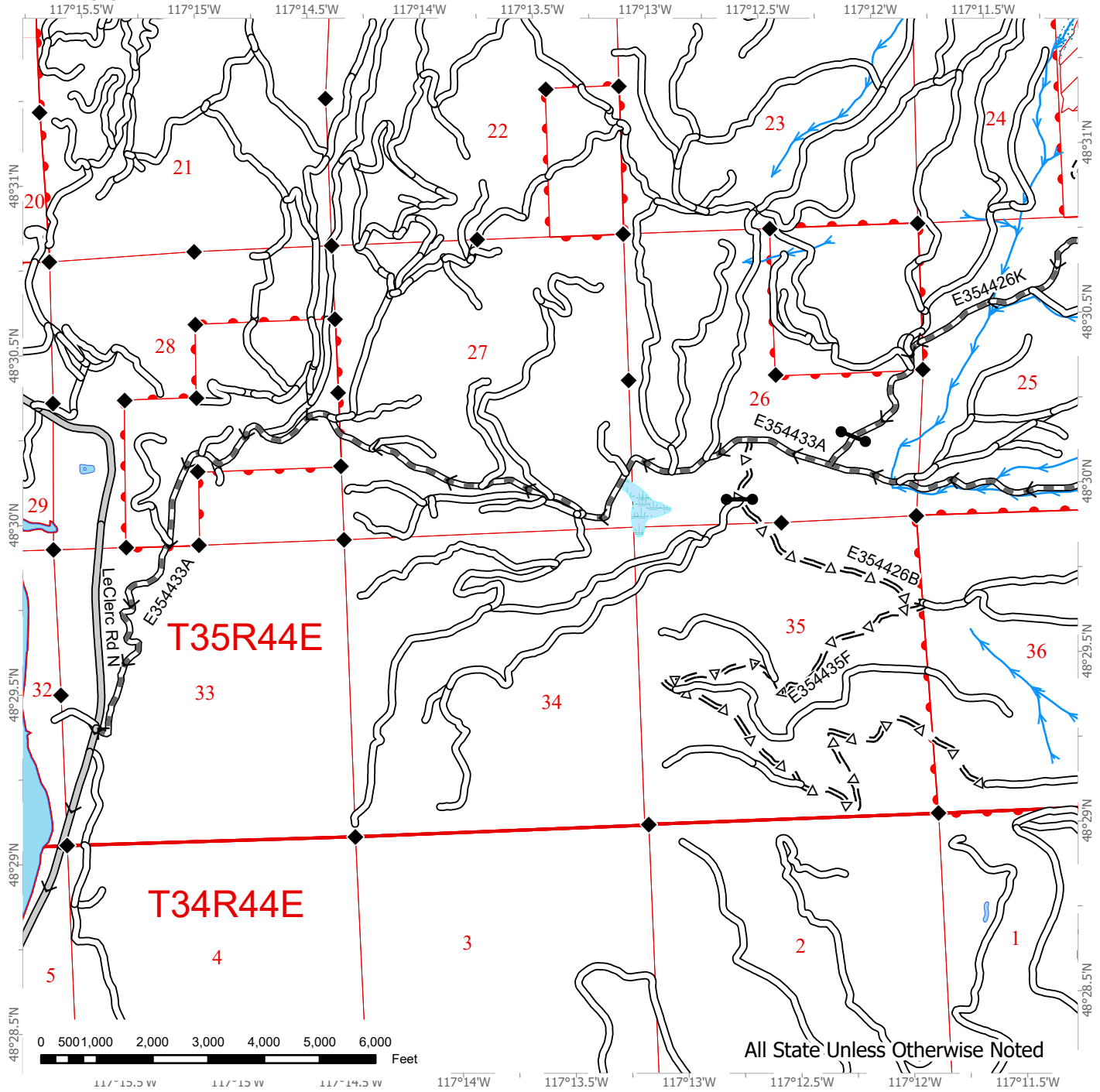
FEES: \$98,277.00 is due on day of sale. \$9.00 per MBF is due upon removal. These are in addition to the bid price.

SPECIAL REMARKS: Locked gate restricts access to Unit 1. Contact the Northeast Region Office at (509) 684-7474 for access. There is approximately 30 acres of required cable harvest located in portions of Units 3 and 4.

TIMBER SALE MAP

SALE NAME: Q WANLESS CREEK
AGREEMENT #: 30-106239
TOWNSHIP(S): T33R44E, T35R44E, T35R45E
TRUST(S): Charitable/Educational/Penal & Reformatory Instit. (6), Common School and Indemnity (3)

REGION: Northeast Region
COUNTY(S): Pend Oreille
ELEVATION RGE: 2170-5440



All State Unless Otherwise Noted

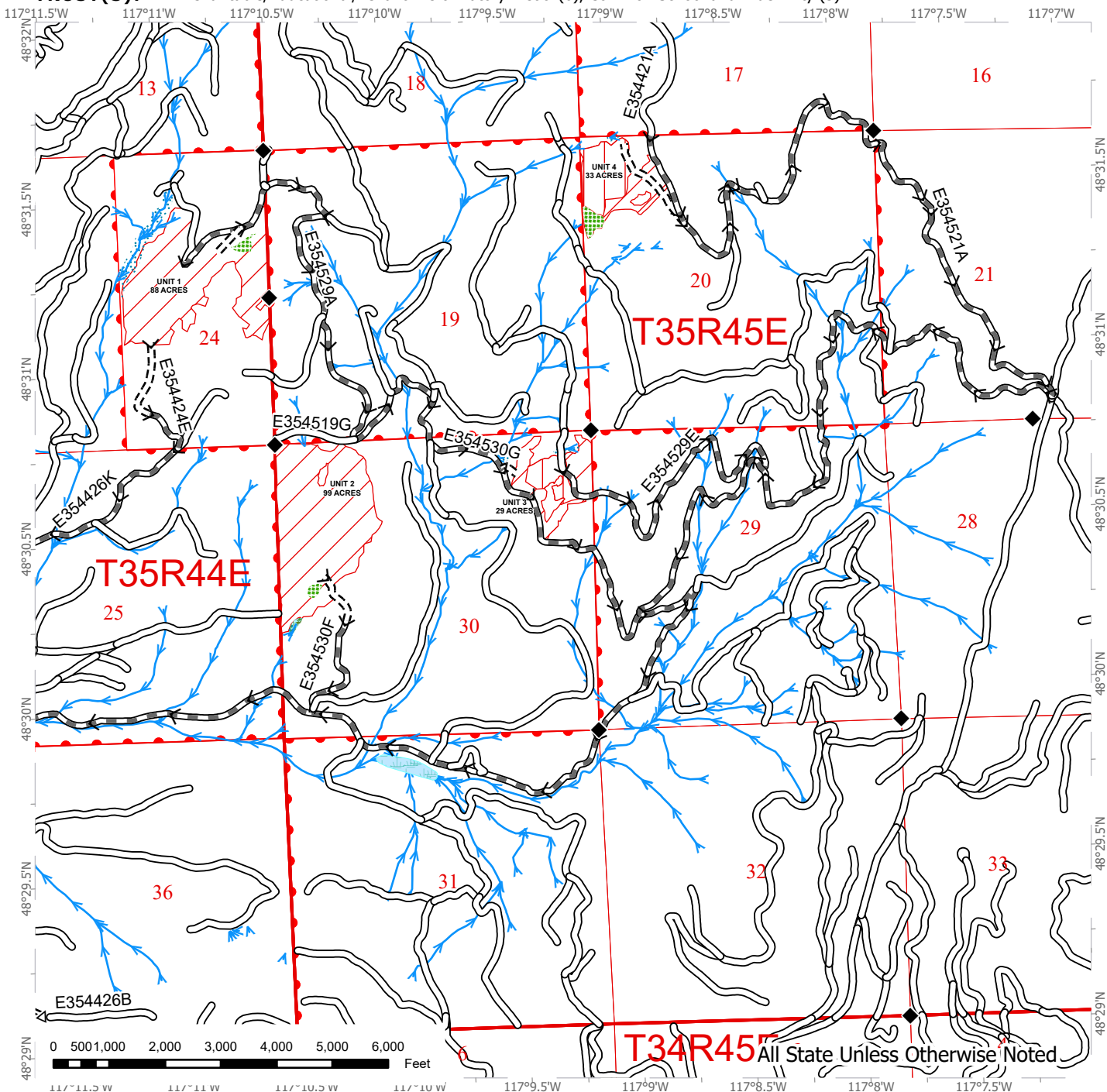
Survey - Section Lines	Riparian Mgt Zone	streams
DNR Managed Lands	Existing Roads	Survey Monument
Ground	Required Construction	Gate
Sale Boundary Tags	Required Pre-Haul Maintenance	Haul Route
	Optional Pre-Haul Maintenance	
	County Road	



TIMBER SALE MAP

SALE NAME: Q WANLESS CREEK
AGREEMENT #: 30-106239
TOWNSHIP(S): T33R44E, T35R44E, T35R45E
TRUST(S): Charitable/Educational/Penal & Reformatory Instit. (6), Common School and Indemnity (3)

REGION: Northeast Region
COUNTY(S): Pend Oreille
ELEVATION RGE: 2170-5440



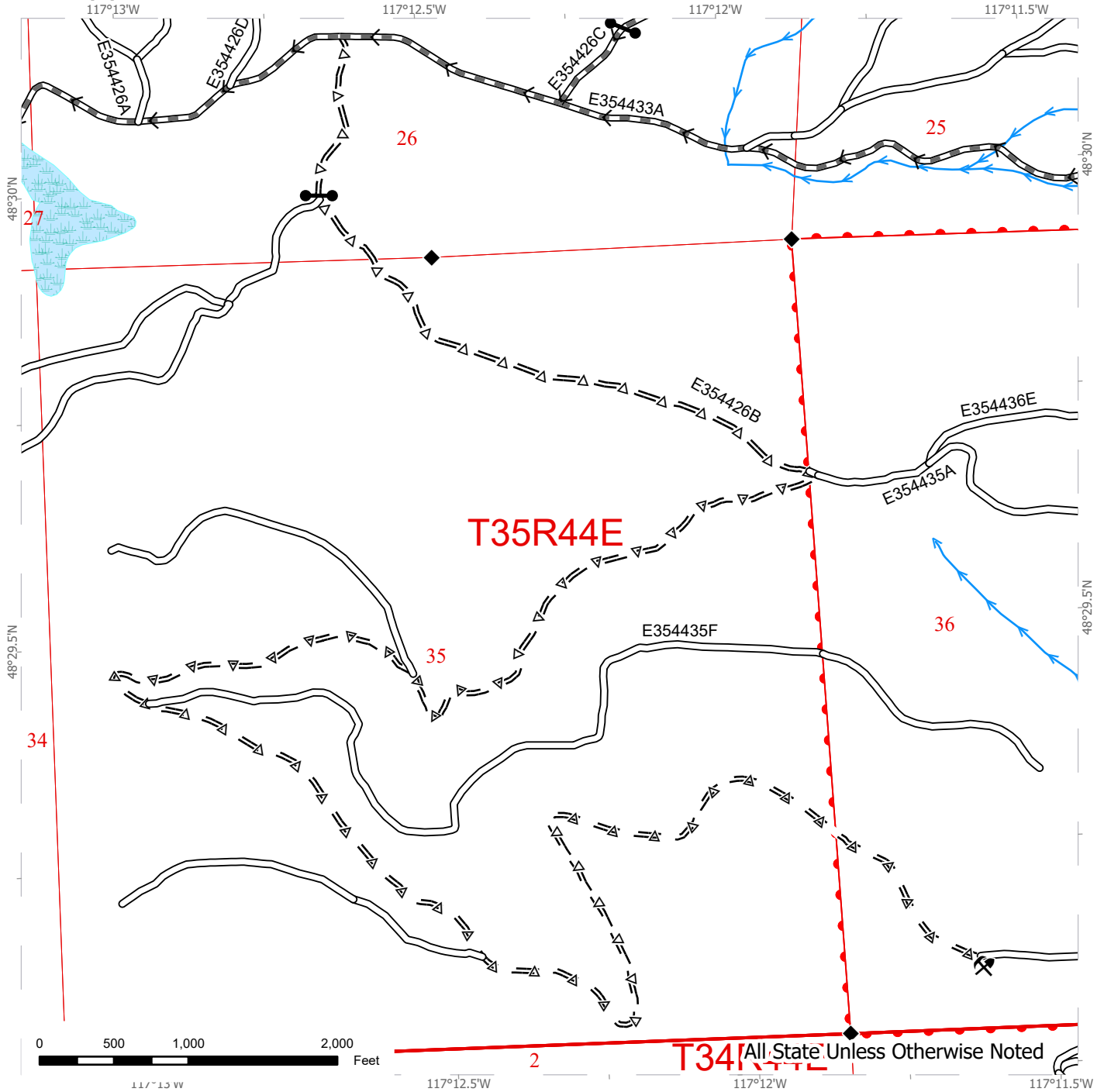
T34R45E All State Unless Otherwise Noted

Survey - Section Lines	Leave Tree Area	streams
DNR Managed Lands	Forested Wetland	Survey Monument
Cable	Riparian Mgt Zone	Haul Route
Ground	Existing Roads	
Sale Boundary Tags	Required Construction	
Leave Tree Tags	Required Pre-Haul Maintenance	
Take / Removal Trees	Optional Pre-Haul Maintenance	
	Equipment Limitation Zone	

TIMBER SALE MAP

SALE NAME: Q WANLESS CREEK
AGREEMENT #: 30-106239
TOWNSHIP(S): T33R44E, T35R44E, T35R45E
TRUST(S): Charitable/Educational/Penal & Reformatory Instit. (6), Common School and Indemnity (3)

REGION: Northeast Region
COUNTY(S): Pend Oreille
ELEVATION RGE: 2170-5440

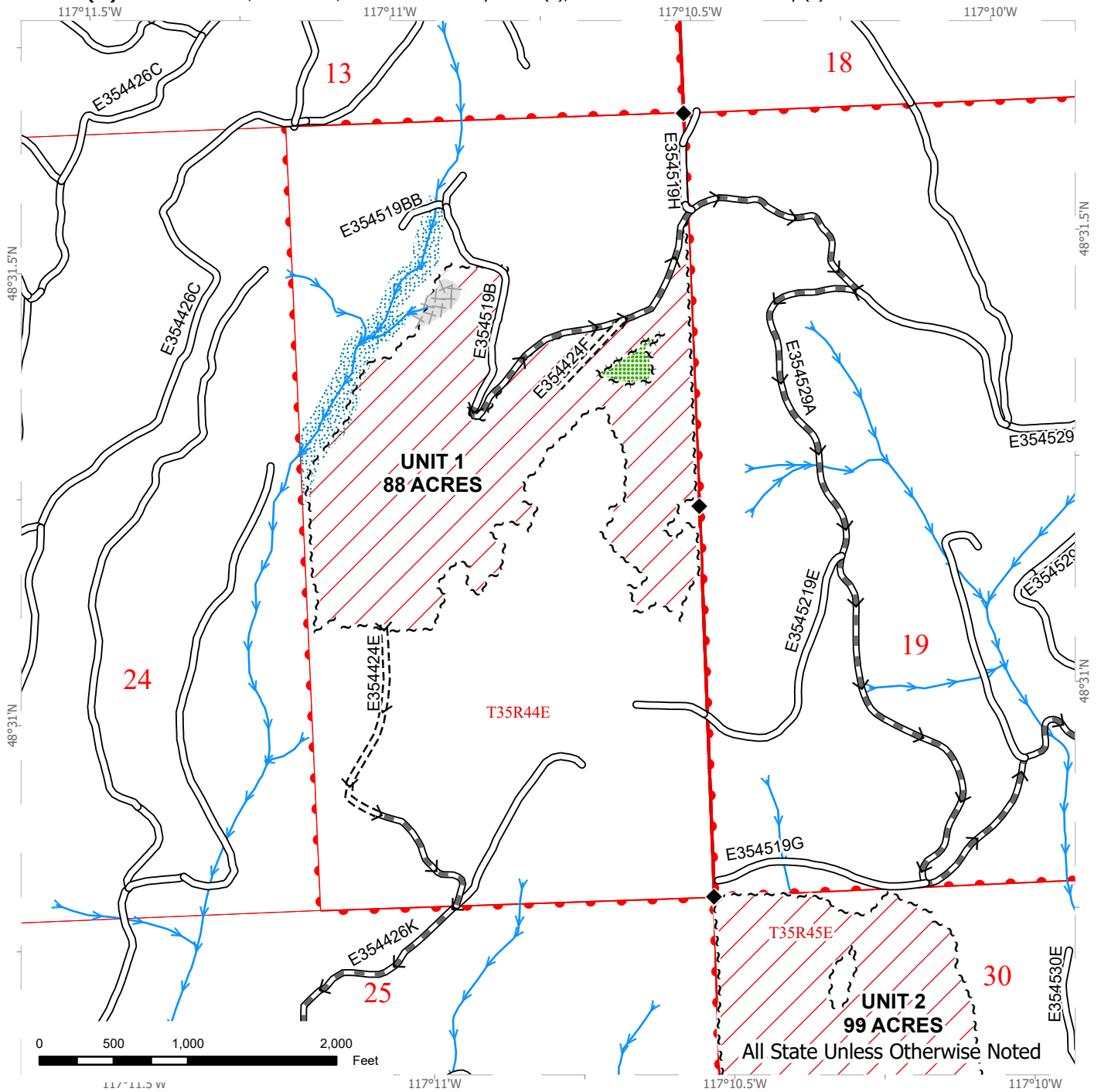


- | | | |
|------------------------|-------------------------------|-----------------|
| Survey - Section Lines | Existing Roads | streams |
| DNR Managed Lands | Required Pre-Haul Maintenance | Survey Monument |
| | Optional Pre-Haul Maintenance | Gate |
| | | Haul Route |

TIMBER SALE MAP

SALE NAME: Q WANLESS CREEK
AGREEMENT #: 30-106239
TOWNSHIP(S): T33R44E, T35R44E, T35R45E
TRUST(S): Charitable/Educational/Penal & Reformatory Instit. (6), Common School and Indemnity (3)

REGION: Northeast Region
COUNTY(S): Pend Oreille
ELEVATION RGE: 2170-5440



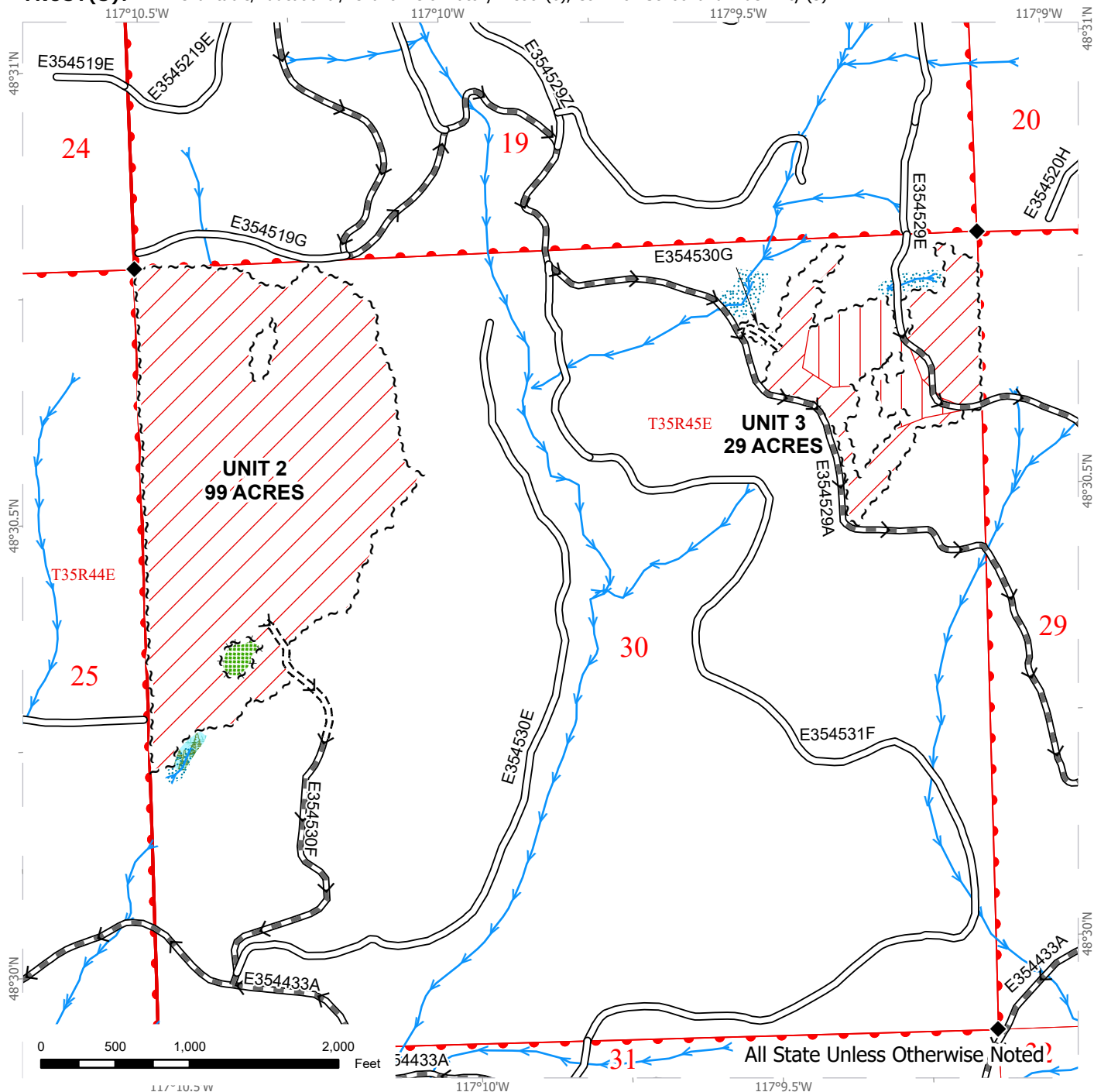
Survey - Section Lines	Leave Tree Area	streams
DNR Managed Lands	Riparian Mgt Zone	Survey Monument
Ground	Existing Roads	Haul Route
Sale Boundary Tags	Required Construction	
Leave Tree Tags	Required Pre-Haul Maintenance	
	Equipment Limitation Zone	



TIMBER SALE MAP

SALE NAME: Q WANLESS CREEK
AGREEMENT #: 30-106239
TOWNSHIP(S): T33R44E, T35R44E, T35R45E
TRUST(S): Charitable/Educational/Penal & Reformatory Instit. (6), Common School and Indemnity (3)

REGION: Northeast Region
COUNTY(S): Pend Oreille
ELEVATION RGE: 2170-5440



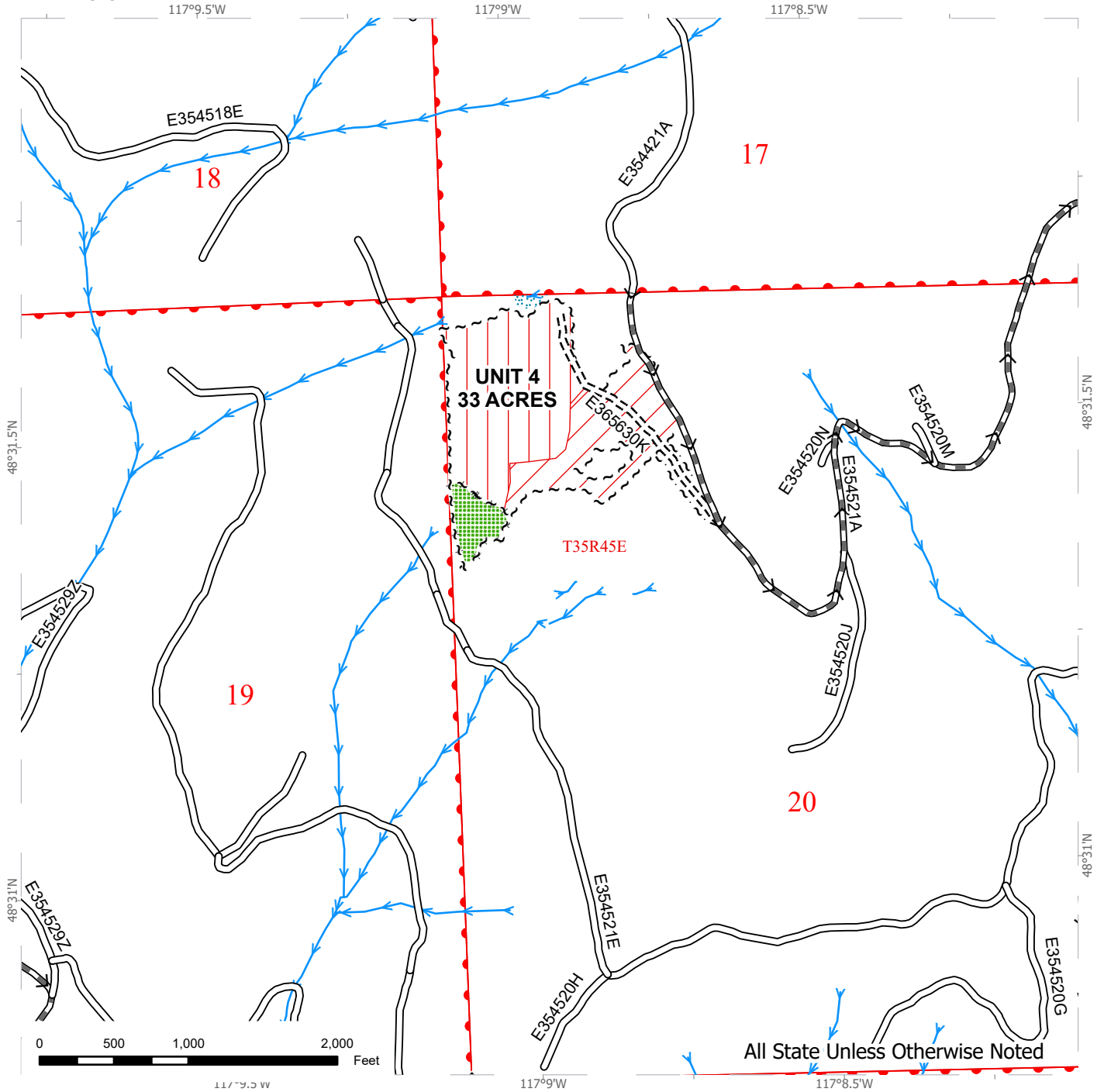
Survey - Section Lines	Leave Tree Area	streams
DNR Managed Lands	Forested Wetland	Survey Monument
Cable	Riparian Mgt Zone	Haul Route
Ground	Existing Roads	
Sale Boundary Tags	Required Construction	
Leave Tree Tags	Required Pre-Haul Maintenance	
Right of Way Tags = 2 acres		



TIMBER SALE MAP

SALE NAME: Q WANLESS CREEK
AGREEMENT #: 30-106239
TOWNSHIP(S): T33R44E, T35R44E, T35R45E
TRUST(S): Charitable/Educational/Penal & Reformatory Instit. (6), Common School and Indemnity (3)

REGION: Northeast Region
COUNTY(S): Pend Oreille
ELEVATION RGE: 2170-5440



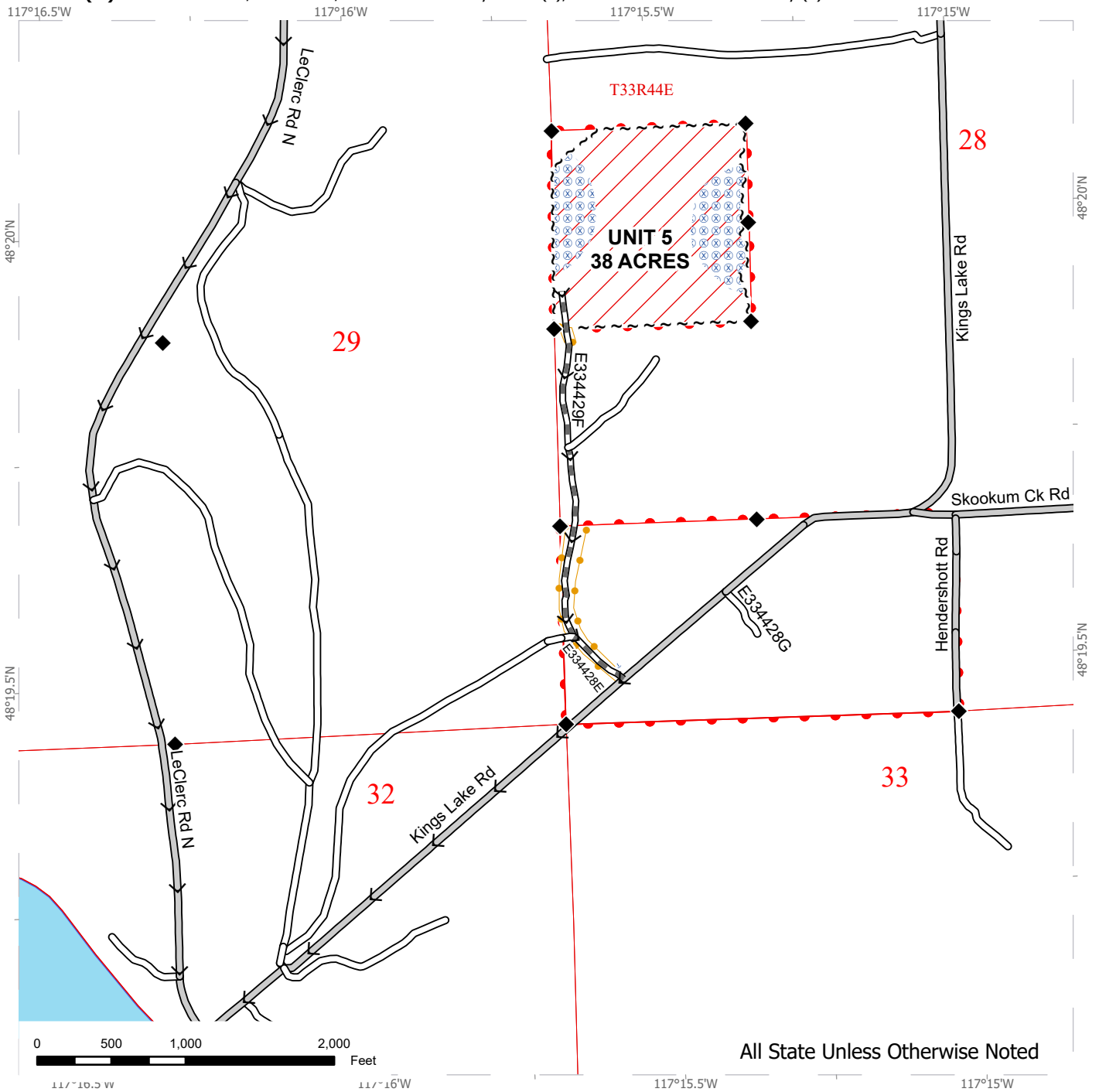
Survey - Section Lines	Leave Tree Area	streams
DNR Managed Lands	Riparian Mgt Zone	Survey Monument
Cable	Existing Roads	Haul Route
Ground	Required Construction	
Sale Boundary Tags	Required Pre-Haul Maintenance	
Leave Tree Tags		
Right of Way Tags = 2 acres		



TIMBER SALE MAP

SALE NAME: Q WANLESS CREEK
AGREEMENT #: 30-106239
TOWNSHIP(S): T33R44E, T35R44E, T35R45E
TRUST(S): Charitable/Educational/Penal & Reformatory Instit. (6), Common School and Indemnity (3)

REGION: Northeast Region
COUNTY(S): Pend Oreille
ELEVATION RGE: 2170-5440



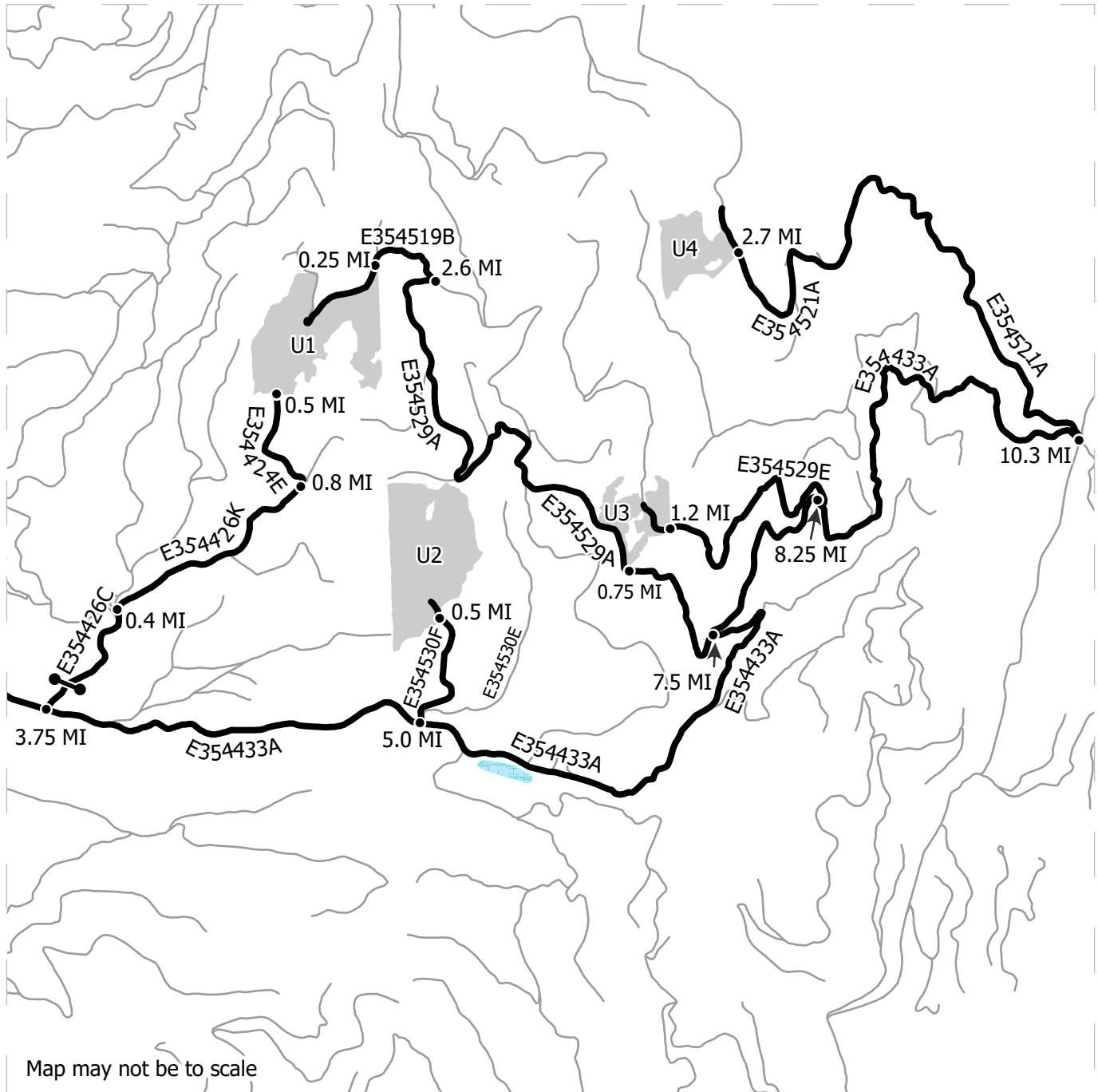
All State Unless Otherwise Noted

Survey - Section Lines	Hazard Abatement Area	Survey Monument
DNR Managed Lands	Existing Roads	Haul Route
Ground	Required Pre-Haul Maintenance	
Sale Boundary Tags	County Road	
Take / Removal Trees		

DRIVING MAP

SALE NAME: Q WANLESS CREEK
AGREEMENT #: 30-106239
TOWNSHIP(S): T33R44E, T35R44E, T35R45E
TRUST(S): Charitable/Educational/Penal & Reformatory Instit. (6), Common School and Indemnity (3)

REGION: Northeast Region
COUNTY(S): Pend Oreille
ELEVATION RGE: 2170-5440



Map may not be to scale

	Harvest Unit
	Haul Route
	Other Route
	Distance Indicator
	Gate

DRIVING DIRECTIONS:

From Usk- Units 1 – 4: From Highway 20, travel northeast on Kings Lake Rd/5th St for 0.9 miles. After the bridge, turn left onto LeClerc Rd N. Stay on LeClerc Rd N for 13.3 miles. Turn right onto Mill Creek/E354433A.

Unit 1: To reach the north part of Unit 1, from LeClerc Rd N, travel on Mill Creek/E354433A for 7.5 miles. Turn left onto the E354529A road. Continue for about 2.6 miles. Take a sharp left onto the E354519B road. The unit will be on your left in a quarter mile.

To reach the south part of Unit 1, from LeClerc Rd N, travel on Mill Creek/E354433A for 3.75 miles. Turn left onto the E354426C road and go through the gate. Travel for about 0.4 miles and turn right onto the E354426K road. Travel for about 0.8 miles and turn left onto the E354424E Rd. Stay on this road for 0.5 miles to reach the unit.

Unit 2: From LeClerc Rd N, travel on Mill Creek/E354433A for about 5 miles. Turn left onto the E354530E road and then immediately stay left at the fork onto the E354530F road. Stay on this road for about 0.5 miles until you reach the lower part of the unit.

Unit 3: From LeClerc Rd N, travel on Mill Creek/E354433A for 7.5 miles. Turn left onto the E354529A road. Continue for about 0.75 miles. The unit is to the right.

To reach the upper part of the unit, travel on Mill Creek/E354433A for 8.25 miles. Turn left onto the E354529E road. Travel for about 1.2 miles. The unit is above and below the road.

Unit 4: From LeClerc Rd N, travel on Mill Creek/E354433A for 10.3 miles. Turn left onto the E354421A. Travel for 2.7 miles. The unit is to your left.

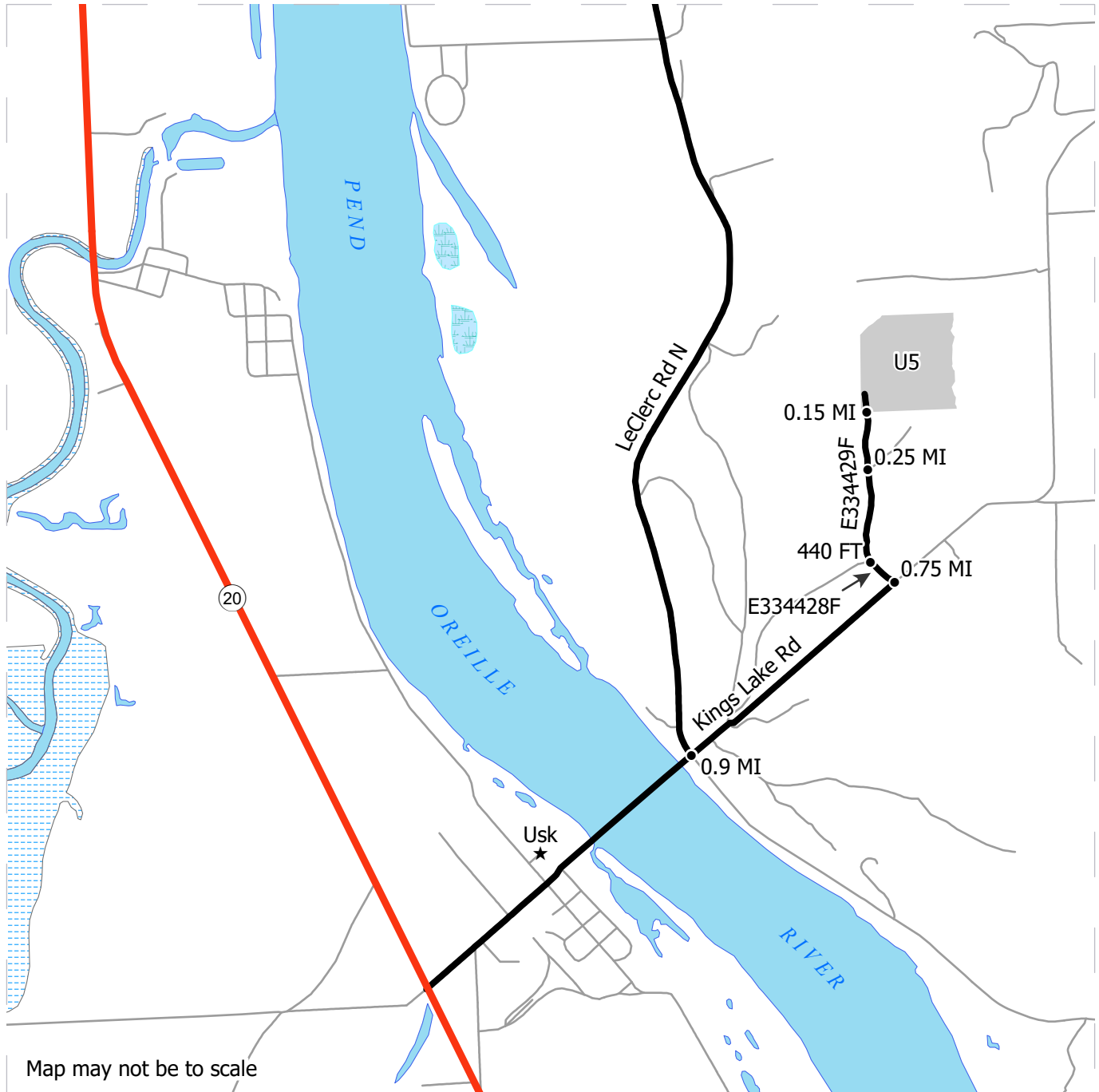
Unit 5: From Usk, cross the bridge going northeast. Continue on Kings Lake Rd for 0.75 miles. There is a left onto E334428F. Follow this road for 440 ft, and stay slightly right at the fork, onto E334429F. Continue for .25 miles and stay left at the fork. Follow this road for another .15 miles to reach the unit.



DRIVING MAP

SALE NAME: Q WANLESS CREEK
AGREEMENT #: 30-106239
TOWNSHIP(S): T33R44E, T35R44E, T35R45E
TRUST(S): Charitable/Educational/Penal & Reformatory Instit. (6), Common School and Indemnity (3)

REGION: Northeast Region
COUNTY(S): Pend Oreille
ELEVATION RGE: 2170-5440



Map may not be to scale

- Harvest Unit
- Highway
- Haul Route
- Other Route
- Distance Indicator
- Town

DRIVING DIRECTIONS:

From Usk- Units 1 – 4: From Highway 20, travel northeast on Kings Lake Rd/5th St for 0.9 miles. After the bridge, turn left onto LeClerc Rd N. Stay on LeClerc Rd N for 13.3 miles. Turn right onto Mill Creek/E354433A.

Unit 1: To reach the north part of Unit 1, from LeClerc Rd N, travel on Mill Creek/E354433A for 7.5 miles. Turn left onto the E354529A road. Continue for about 2.6 miles. Take a sharp left onto the E354519B road. The unit will be on your left in a quarter mile.
 To reach the south part of Unit 1, from LeClerc Rd N, travel on Mill Creek/E354433A for 3.75 miles. Turn left onto the E354426C road and go through the gate. Travel for about 0.4 miles and turn right onto the E354426K road. Travel for about 0.8 miles and turn left onto the E354424E Rd. Stay on this road for 0.5 miles to reach the unit.

Unit 2: From LeClerc Rd N, travel on Mill Creek/E354433A for about 5 miles. Turn left onto the E354530E road and then immediately stay left at the fork onto the E354530F road. Stay on this road for about 0.5 miles until you reach the lower part of the unit.

Unit 3: From LeClerc Rd N, travel on Mill Creek/E354433A for 7.5 miles. Turn left onto the E354529A road. Continue for about 0.75 miles. The unit is to the right.
 To reach the upper part of the unit, travel on Mill Creek/E354433A for 8.25 miles. Turn left onto the E354529E road. Travel for about 1.2 miles. The unit is above and below the road.

Unit 4: From LeClerc Rd N, travel on Mill Creek/E354433A for 10.3 miles. Turn left onto the E354421A. Travel for 2.7 miles. The unit is to your left.

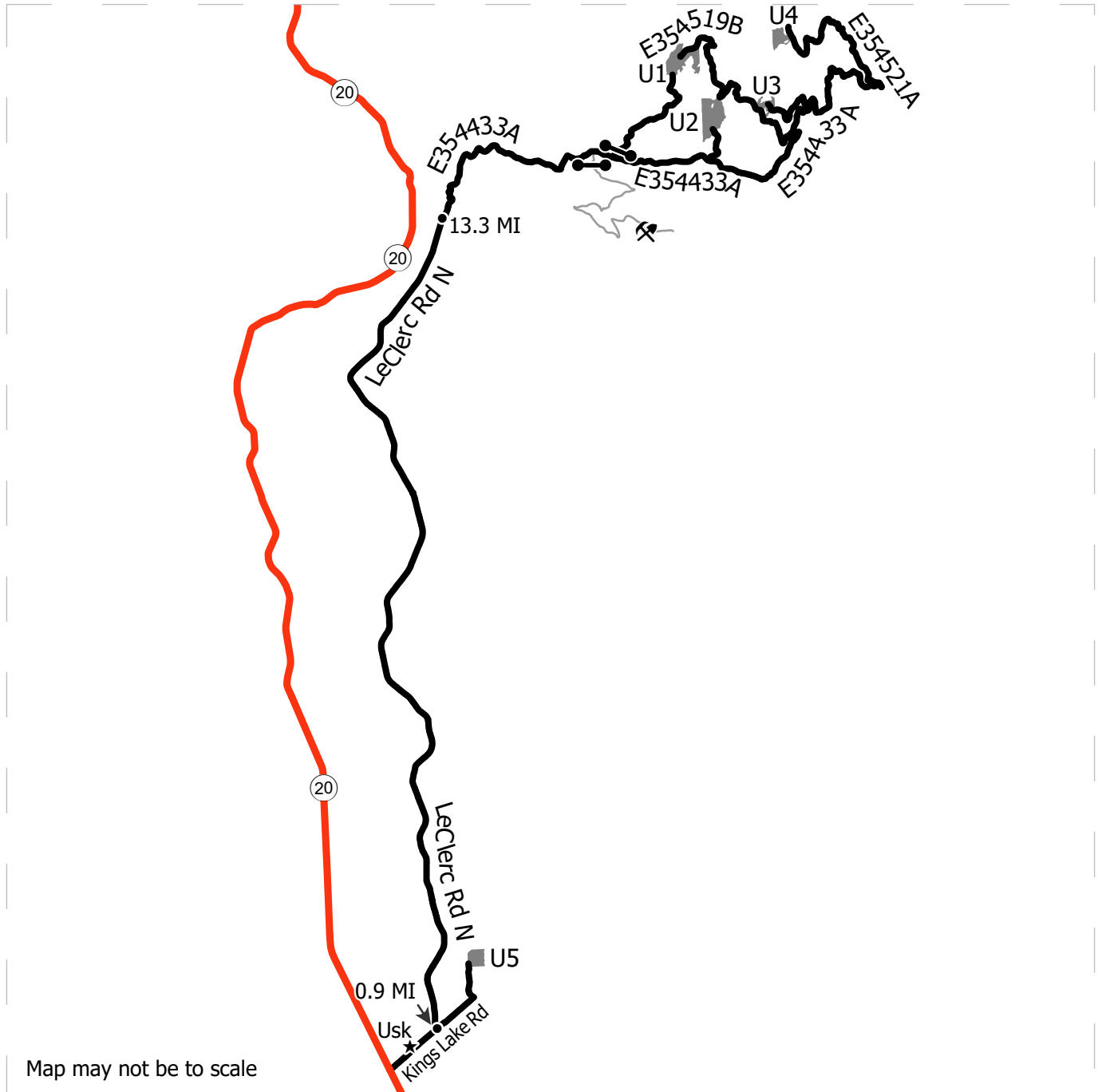
Unit 5: From Usk, cross the bridge going northeast. Continue on Kings Lake Rd for 0.75 miles. There is a left onto E334428F. Follow this road for 440 ft, and stay slightly right at the fork, onto E334429F. Continue for .25 miles and stay left at the fork. Follow this road for another .15 miles to reach the unit.



OVERVIEW MAP

SALE NAME: Q WANLESS CREEK
AGREEMENT #: 30-106239
TOWNSHIP(S): T33R44E, T35R44E, T35R45E
TRUST(S): Charitable/Educational/Penal & Reformatory Instit. (6), Common School and Indemnity (3)

REGION: Northeast Region
COUNTY(S): Pend Oreille
ELEVATION RGE: 2170-5440



- Sale Units
- Haul Route
- Other Route
- Highway
- Distance Indicator
- Gate
- Town
- Rock Pit

DRIVING DIRECTIONS:

From Usk- Units 1 – 4: From Highway 20, travel northeast on Kings Lake Rd/5th St for 0.9 miles. After the bridge, turn left onto LeClerc Rd N. Stay on LeClerc Rd N for 13.3 miles. Turn right onto Mill Creek/E354433A.

Unit 1: To reach the north part of Unit 1, from LeClerc Rd N, travel on Mill Creek/E354433A for 7.5 miles. Turn left onto the E354529A road. Continue for about 2.6 miles. Take a sharp left onto the E354519B road. The unit will be on your left in a quarter mile.

To reach the south part of Unit 1, from LeClerc Rd N, travel on Mill Creek/E354433A for 3.75 miles. Turn left onto the E354426C road and go through the gate. Travel for about 0.4 miles and turn right onto the E354426K road. Travel for about 0.8 miles and turn left onto the E354424E Rd. Stay on this road for 0.5 miles to reach the unit.

Unit 2: From LeClerc Rd N, travel on Mill Creek/E354433A for about 5 miles. Turn left onto the E354530E road and then immediately stay left at the fork onto the E354530F road. Stay on this road for about 0.5 miles until you reach the lower part of the unit.

Unit 3: From LeClerc Rd N, travel on Mill Creek/E354433A for 7.5 miles. Turn left onto the E354529A road. Continue for about 0.75 miles. The unit is to the right.

To reach the upper part of the unit, travel on Mill Creek/E354433A for 8.25 miles. Turn left onto the E354529E road. Travel for about 1.2 miles. The unit is above and below the road.

Unit 4: From LeClerc Rd N, travel on Mill Creek/E354433A for 10.3 miles. Turn left onto the E354421A. Travel for 2.7 miles. The unit is to your left.

Unit 5: From Usk, cross the bridge going northeast. Continue on Kings Lake Rd for 0.75 miles. There is a left onto E334428F. Follow this road for 440 ft, and stay slightly right at the fork, onto E334429F. Continue for .25 miles and stay left at the fork. Follow this road for another .15 miles to reach the unit.



TIMBER NOTICE OF SALE

SALE NAME: SHADY GROVE VDT

AGREEMENT NO: 30-106097

AUCTION: September 26, 2024 starting at 10:00 a.m., COUNTY: Skamania Pacific Cascade Region Office, Castle Rock, WA

SALE LOCATION: Sale located approximately 4 miles north of Stevenson, WA

PRODUCTS SOLD AND SALE AREA:

All timber, except leave trees bound by yellow "Leave Tree Area" tags, leaves trees marked with a ring of blue paint, all downed timber greater than 10 inches in diameter and all timber described in Schedule A bound by the following:

Unit 1, white "Timber Sale Boundary" tags with pink flagging, CG-2200 road and pink flagging, gaps are marked with blue "Special Management Area" tags with pink flagging and pink flag line;

Unit 2, white "Timber Sale Boundary" tags with pink flagging and the CG-2200B road;

Unit 3, white "Timber Sale Boundary" tags with pink flagging and the CG-2200 road;

Unit 4, white "Timber Sale Boundary" tags with pink flagging and pink flag line;

Unit 5, 6, 7, 8, 9, 10, 11 ROW, orange "Right-of-way" tags;

All forest products above located on part(s) of Sections 18 and 19 all in Township 3 North, Range 8 East, Section 13 all in Township 3 North, Range 7.5 East, Sections 13 and 24 all in Township 3 North, Range 7 East, W.M., containing 156 acres, more or less.

CERTIFICATION: This sale is certified under the Sustainable Forestry Initiative® program Standard (cert no: BVC-SFIFM-018227)

ESTIMATED SALE VOLUMES AND QUALITY:

Table with columns: Species, Avg DBH, Ring Count, Total MBF, Total \$/MBF, and MBF by Grade (1P, 2P, 3P, SM, 1S, 2S, 3S, 4S, UT). Rows include Douglas fir, Grand fir, Hemlock, Red alder, and Sale Total.

MINIMUM BID: \$280/MBF (est. value \$1,084,000.00) BID METHOD: Sealed Bids

PERFORMANCE SECURITY: \$100,000.00 SALE TYPE: MBF Scale

EXPIRATION DATE: October 31, 2027 ALLOCATION: Export Restricted

BIDDABLE SPECIES: Douglas fir

BID DEPOSIT: \$108,400.00 or Bid Bond. Said deposit shall constitute an opening bid at the appraised price.



TIMBER NOTICE OF SALE

HARVEST METHOD: This sale is estimated to be 100 percent ground based harvest. Ground-based yarding is restricted to sustained slopes of 40 percent or less. For additional harvest requirements, refer to clause H-140 in the contract. Ground Based Yarding will not be permitted from November 1 to April 30 unless authorized in writing by the Contract Administrator.

ROADS: 31.86 stations of required construction. 9.77 stations of required reconstruction. 3.28 stations of optional construction. 11.19 stations of optional reconstruction. 296.94 stations of required prehaul maintenance. 54.40 stations of abandonment.

Rock used in accordance with the quantities on the ROCK LIST may be obtained from the CG-2116 Pit located in Section 24, T3N, R7E5, W.M. on state land at no charge to the Purchaser.

Rock used in accordance with the quantities on the ROCK LIST may be obtained from any commercial source at the Purchaser's expense. The hauling of forest products will not be permitted from November 1 to April 30 unless authorized in writing by the Contract Administrator.

ACREAGE DETERMINATION

CRUISE METHOD: The sale acres were determined by GPS. The sale area was cruised using a variable plot cruise method.

FEES: Check in the amount of \$4,000.00 made payable to Sam Rsjord for RUP, must be provided to DNR within 30 days of auction. DNR will forward the check to Sam Rsjord. \$72,369.00 is due on day of sale. \$9.00 per MBF is due upon removal. These are in addition to the bid price.

SPECIAL REMARKS: Estimated 324 MBF HQ 3 Saw DF, 952 MBF HQ 2 Saw DF, 646 MBF Special Mill Douglas-fir and 121 MBF of pole quality timber. See cruise for further details.

Timing restriction for all activities and operations associated with Unit 1, 5 and 6 from March 1 to August 31. See clause H-142 for further details.

Schedule A
Shady Grove VDT

Schedule A

UPLAND ENHANCEMENT THINNING PRESCRIPTIONS

Variable Density Thinning (VDT) prescription for Unit 1

Harvest Douglas-fir (DF), Western Hemlock (WH), red alder (RA), Noble Fir (NF), Grand Fir (GF) trees, except in designated gaps, unless approved by CA. Western Red Cedar and Bigleaf Maple trees shall not be cut. Trees less than 10” and over 30” shall not be cut.

The thinning activity will be a thinning from the middle, retaining the most dominant and younger trees (to promote diversity) on the site. The residual basal area should be 160 - 200 sq.ft./acre

Within the thinning unit, the following shall apply:

- Trees marked with a ring of blue paint are leave trees that shall not be cut.
- Trees marked with a ring of orange paint are take trees that are required to be cut. Orange-painted trees should be cut first, and then other trees may be cut to achieve the 160-200 sq.ft./acre basal area target.
- Gaps are marked with blue “Special Management Area” tags and pink flagging facing inside the gap.
 - O All trees within gaps shall be harvested except for blue painted leave trees.
 - Skips are marked with yellow “Leave Tree Area” tags and pink flagging facing outside the skip.
 - O Timber in skips shall not be cut. Yarding through skips will not be permitted.
 - Logging damage to advanced conifer regeneration shall be avoided where operationally feasible.
 - All snags felled for safety reasons must remain on-site and shall be left as close as possible to their original location.

Variable Density Thinning (VDT) prescription for Units 2 and 4.

Harvest Douglas-fir (DF), Western Hemlock (WH), red alder (RA). Western Red Cedar and Bigleaf Maple trees shall not be cut.

The thinning activity will be a thinning from below, retaining the most dominant and healthy trees on the site. The residual basal area should be 130 - 150 sq.ft./acre

- All snags felled for safety reasons must remain on-site and shall be left as close as possible to their original location.

Variable Density Thinning (VDT) prescription for Unit 3

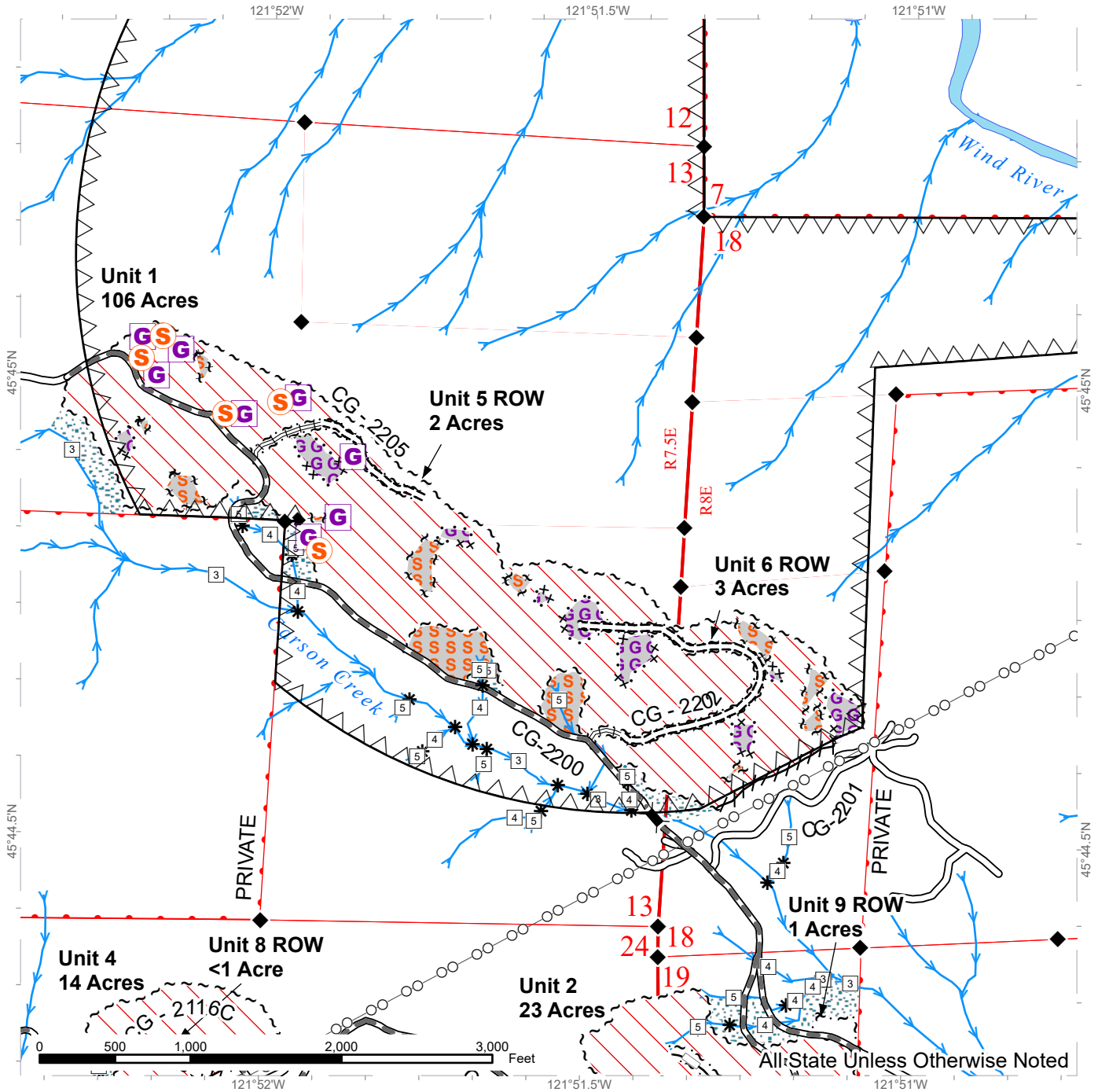
Harvest Douglas-fir (DF), Western Hemlock (WH), Noble fir (NF), and red alder (RA). Western Red Cedar and Bigleaf Maple trees shall not be cut. Trees less than 10” and over 30” shall not be cut.

The thinning activity will be a thinning from the middle, retaining the most dominant and younger healthy trees on the site. The residual basal area should be 160 - 200 sq.ft./acre

TIMBER SALE MAP

SALE NAME: SHADY GROVE VDT
AGREEMENT #: 30-106097
TOWNSHIP(S): T3R7E, T3R7.5E, T3R8E
TRUST(S): Escheat (9), Scientific School (10), State Forest Transfer (1)

REGION: Pacific Cascade Region
COUNTY(S): Skamania
ELEVATION RGE: 1602-2298



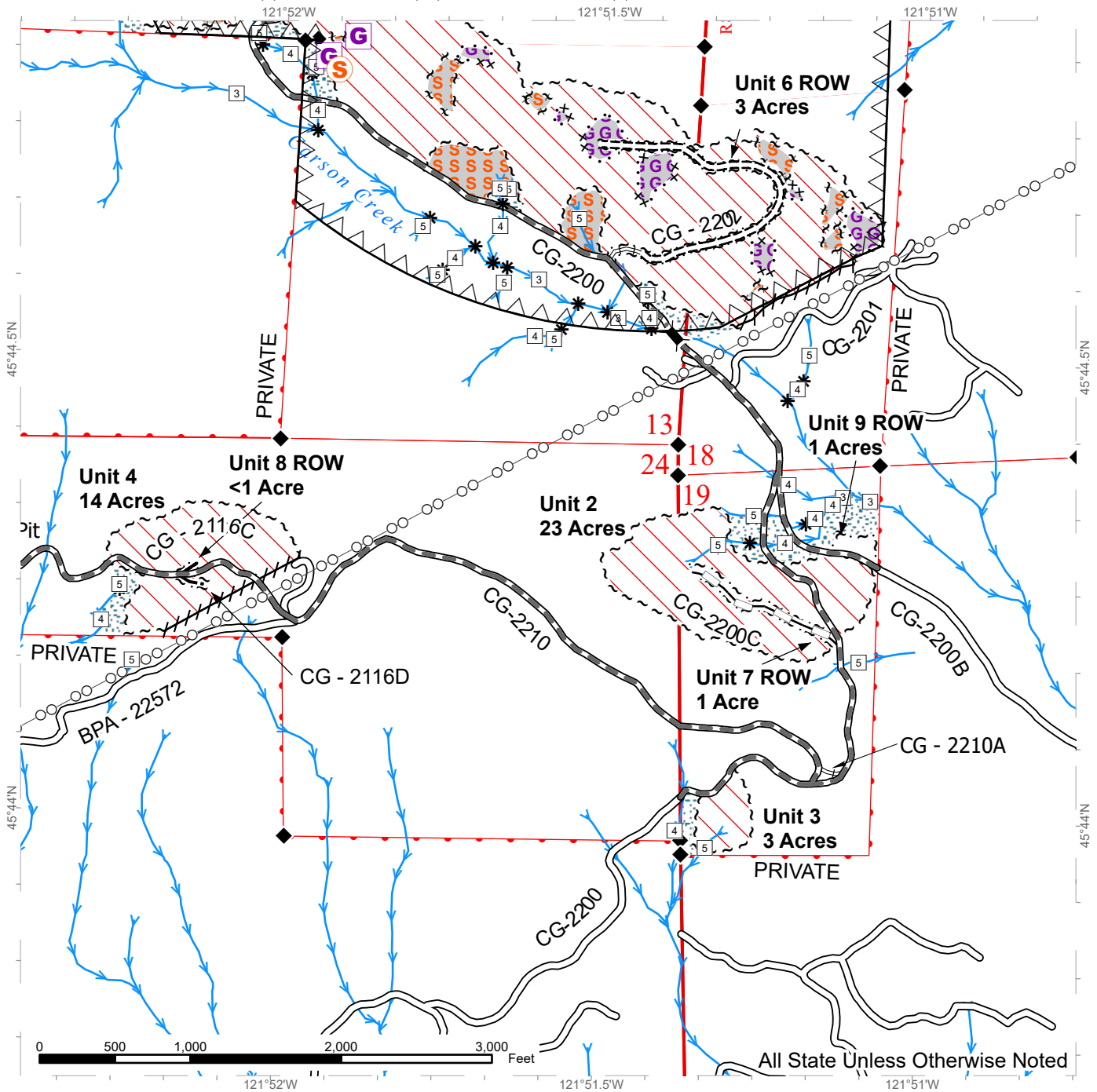
Variable Density Thinning	Stream Type	Optional Reconstruction
Skip Area	Stream Type Break	Timing Restriction
Gap Area	Streams	Survey Monument
Riparian Mgt Zone	Power Lines	Bridge
Sale Boundary Tags	Existing Roads	Gap <1/4 Acre
Special Mgmt Area	Required Pre-Haul Maintenance	Skip <1/4 Acre
Leave Tree Tags	Required Construction	Property Line
Right of Way Tags	Required Reconstruction	
Flag Line	Optional Construction	



TIMBER SALE MAP

SALE NAME: SHADY GROVE VDT
AGREEMENT #: 30-106097
TOWNSHIP(S): T3R7E, T3R7.5E, T3R8E
TRUST(S): Escheat (9), Scientific School (10), State Forest Transfer (1)

REGION: Pacific Cascade Region
COUNTY(S): Skamania
ELEVATION RGE: 1602-2298



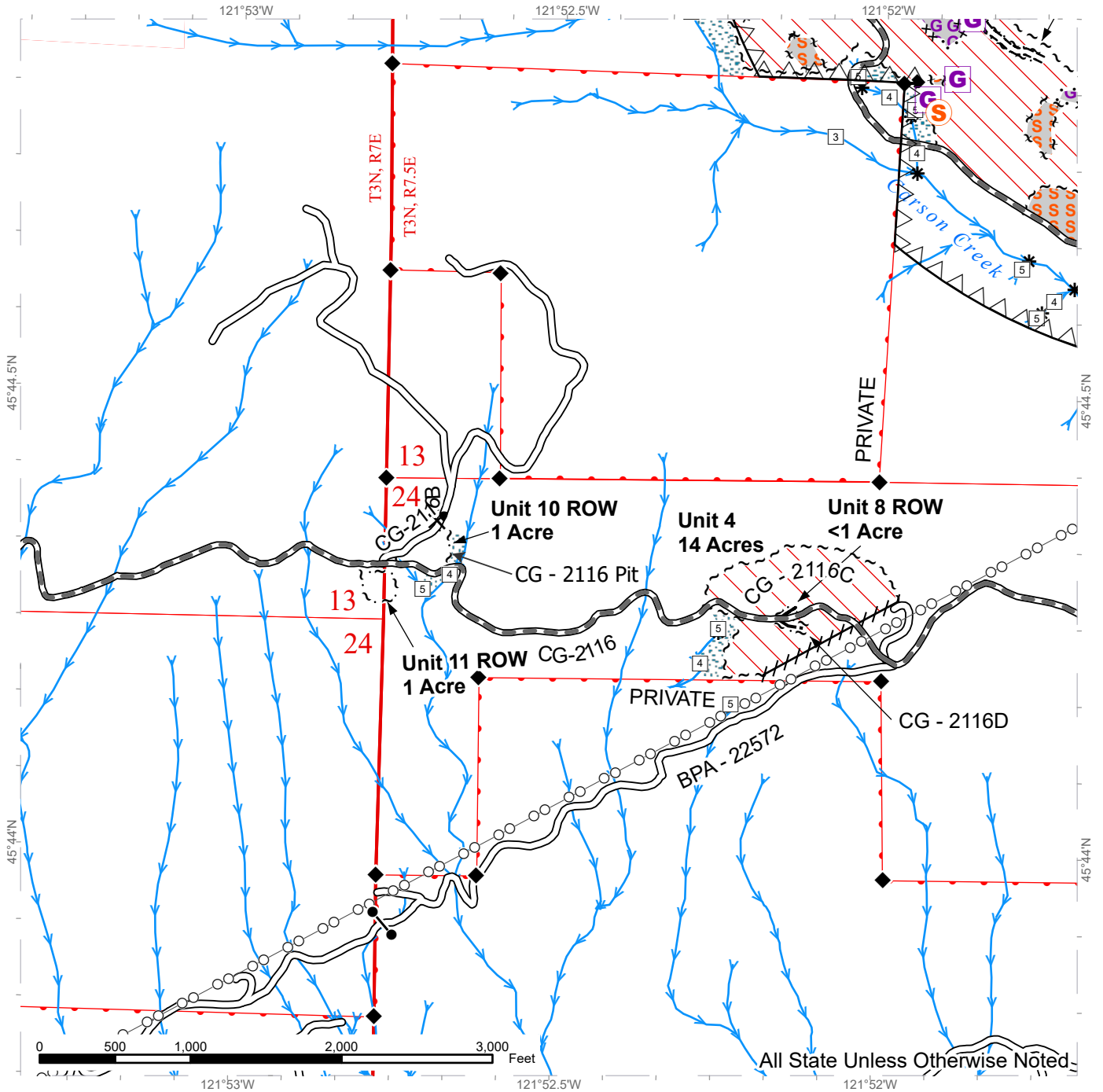
Variable Density Thinning	Stream Type	Optional Reconstruction
Skip Area	Stream Type Break	Timing Restriction
Gap Area	Streams	Survey Monument
Riparian Mgt Zone	Power Lines	Bridge
Sale Boundary Tags	Existing Roads	Gap <1/4 Acre
Special Mgmt Area	Required Pre-Haul Maintenance	Skip <1/4 Acre
Leave Tree Tags	Required Construction	Property Line
Right of Way Tags	Required Reconstruction	
Flag Line	Optional Construction	



TIMBER SALE MAP

SALE NAME: SHADY GROVE VDT
AGREEMENT #: 30-106097
TOWNSHIP(S): T3R7E, T3R7.5E, T3R8E
TRUST(S): Escheat (9), Scientific School (10), State Forest Transfer (1)

REGION: Pacific Cascade Region
COUNTY(S): Skamania
ELEVATION RGE: 1602-2298



All State Unless Otherwise Noted

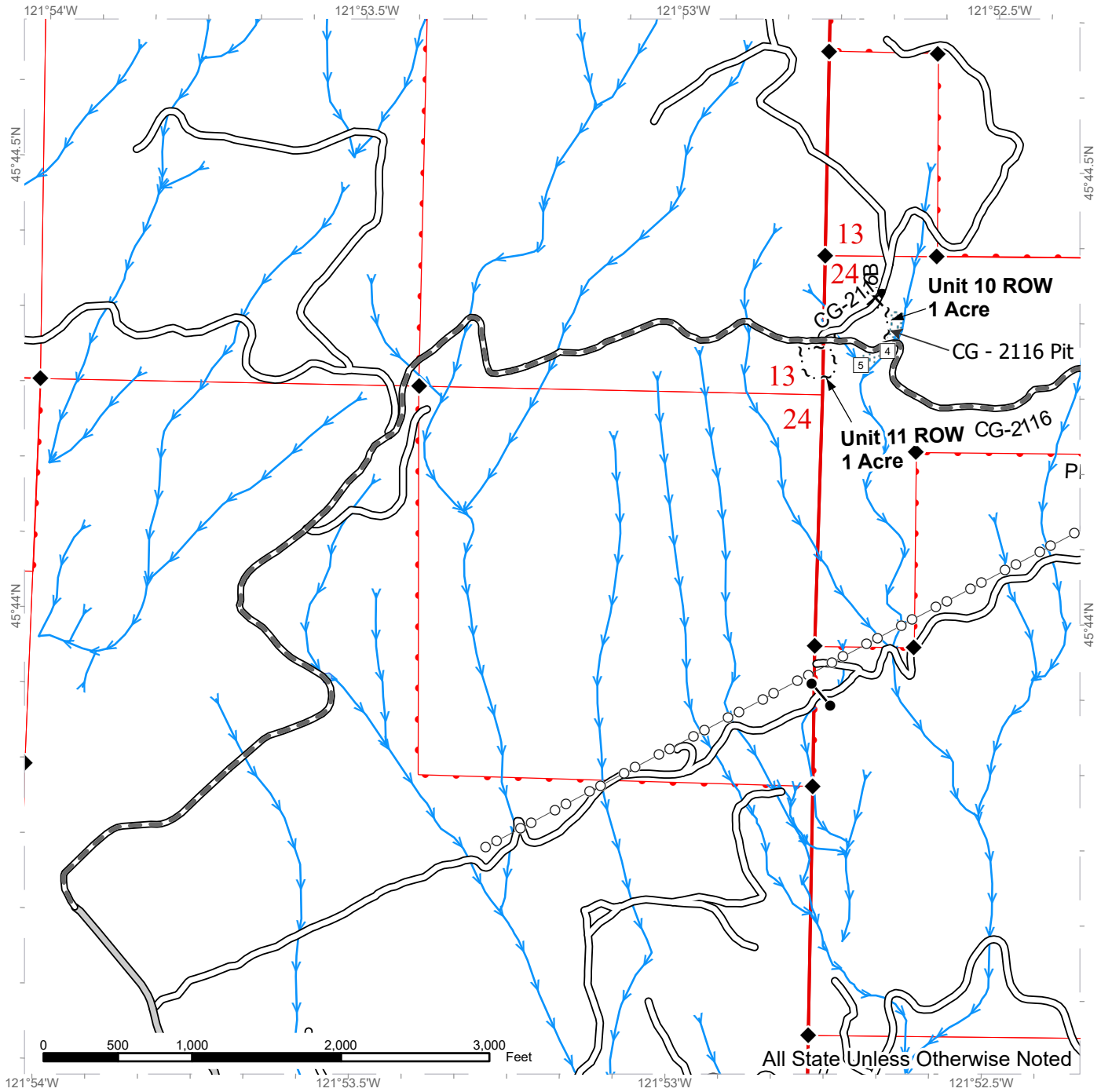
Variable Density Thinning	Stream Type	Timing Restriction
Skip Area	Stream Type Break	Survey Monument
Gap Area	Streams	Gap <1/4 Acre
Riparian Mgt Zone	Power Lines	Skip <1/4 Acre
Sale Boundary Tags	Existing Roads	Rock Pit
Special Mgmt Area	Required Pre-Haul Maintenance	Gate
Leave Tree Tags	Required Construction	Property Line
Right of Way Tags	Required Reconstruction	
Flag Line	Optional Construction	



TIMBER SALE MAP

SALE NAME: SHADY GROVE VDT
AGREEMENT #: 30-106097
TOWNSHIP(S): T3R7E, T3R7.5E, T3R8E
TRUST(S): Escheat (9), Scientific School (10), State Forest Transfer (1)

REGION: Pacific Cascade Region
COUNTY(S): Skamania
ELEVATION RGE: 1602-2298



All State Unless Otherwise Noted

Riparian Mgt Zone	Stream Type	Timing Restriction
Right of Way Tags	Stream Type Break	Survey Monument
Streams	Power Lines	Rock Pit
County Road	Existing Roads	Gate
Required Pre-Haul Maintenance		Property Line

DRIVING MAP

SALE NAME: SHADY GROVE VDT
AGREEMENT#: 30-106097
TOWNSHIP(S): T3R7E, T3R7.5E, T3R8E
TRUST(S): Escheat (9), Scientific School (10), State Forest Transfer (1)

REGION: Pacific Cascade Region
COUNTY(S): Skamania
ELEVATION RGE: 1602-2298



- Timber Sale Unit
- Highway
- Haul Route
- Other Road
- Milepost Markers
- Distance Indicator
- Town
- Bridge
- Rock Pit

DRIVING DIRECTIONS:

From Highway 14, (mile marker 44.5) Stevenson, turn north on Columbia Street. At the next intersection (Approximately 300 feet), turn right (east) on NW Vancouver Ave. Travel approximately 250 feet and turn north on E Loop Road for approximately 250 feet. Merge onto NW Kanaka Creek Road for approximately 2.0 miles. Turn left (west) onto Skaar Road for approximately 0.6 miles and continue onto the CG-2100. Travel northeast on the CG-2100 for approximately 1.0 miles and turn right (east) onto the CG-2116. Travel east on the CG-2116 for approximately 0.7 miles until you reach Units 10 and 11. Continue traveling east on the CG-2116 for approximately 0.6 miles to reach Unit 4. Travel approximately 0.2 and turn northeast on the CG-2210. Travel approximately 0.7 miles until you reach the CG-2200 Road. Turn right (south) on the CG-2200 for approximately 0.2 miles to access Unit 3. From Unit 3, travel north on the CG-2200 for approximately 0.5 miles to reach Unit 2. From Unit 2, continue north on the CG-2200 for approximately 0.6 miles to reach Unit 1.





TIMBER NOTICE OF SALE

SALE NAME: Q GOLD RUSH

AGREEMENT NO: 30-106238

AUCTION: August 27, 2024 starting at 10:00 a.m.,
Northeast Region Office, Colville, WA

COUNTY: Spokane

SALE LOCATION: Sale located approximately 5 miles east of Mica, WA.

**PRODUCTS SOLD
AND SALE AREA:**

All green conifer species except for leave trees banded with blue paint or bounded by yellow leave tree area tags in Units 1, 2, 3, 4 and 5 bounded by white timber sale boundary tags; and all right of way timber bounded by orange right of way tags.

All forest products above located on part(s) of Sections 16 all in Township 24 North, Range 45 East, W.M., containing 285 acres, more or less.

CERTIFICATION: This sale is certified under the Sustainable Forestry Initiative® program Standard (cert no: BVC-SFIFM-018227)

ESTIMATED SALE VOLUMES AND QUALITY:

Species	Avg Ring DBH Count	Total MBF	MBF by Grade									
			P	SM	1S	2S	3S	4S	5S	6S	UT	
Douglas fir	14	1,714				518	893	303				
Ponderosa pine	15	597							229	368		
Grand fir	14.6	528				234	237	57				
Redcedar	22.3	274						267	7			
Hemlock	11.7	158					1	123	34			
Larch	12.7	122					19	76	27			
Sale Total		3,393										

MINIMUM BID: \$780,000.00

BID METHOD: Sealed Bids

PERFORMANCE

SECURITY: \$100,000.00

SALE TYPE: Lump Sum

EXPIRATION DATE: October 1, 2026

ALLOCATION: Export Restricted

BID DEPOSIT: \$78,000.00 or Bid Bond. Said deposit shall constitute an opening bid at the appraised price.

HARVEST METHOD: Ground based equipment, Rubber tired skidder, and Track skidder. Falling and Yarding will not be permitted from February 1 to June 1 unless authorized in writing by the Contract Administrator due to spring breakup.

ROADS: 14.25 stations of required construction. 265.40 stations of required prehaul maintenance. Road construction will not be permitted from November 15 to June 1 unless authorized in writing by the Contract Administrator due to frozen conditions and spring breakup. The hauling of forest products will not be permitted from February 1 to June 1 unless authorized in writing by the Contract Administrator due to spring breakup.

ACREAGE DETERMINATION



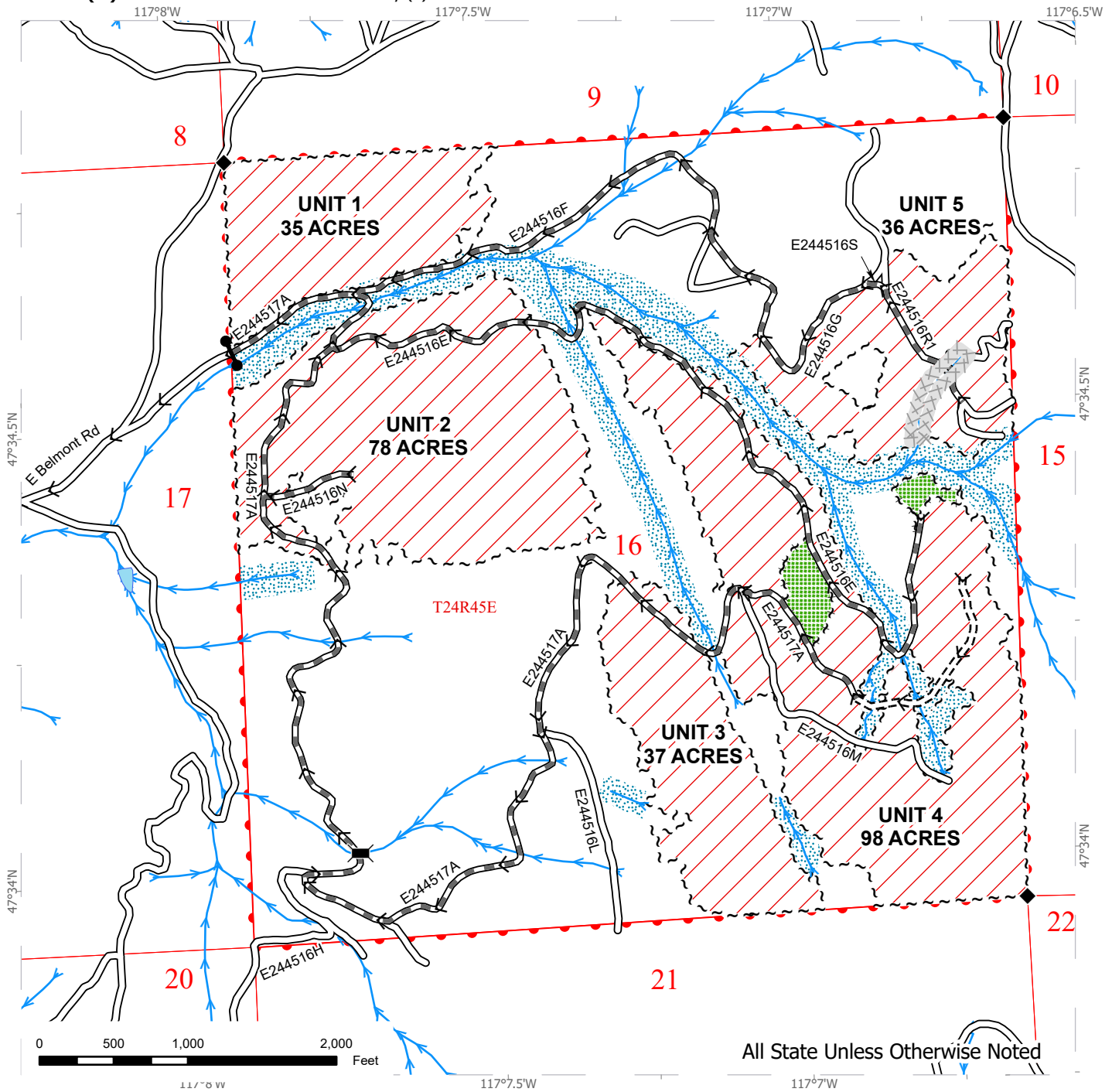
TIMBER NOTICE OF SALE

- CRUISE METHOD:** Acreage determined using GPS methods. Acreage shown above is net harvest acres in harvest units. Ponderosa pine and western redcedar: 8.0 - 17.5 inches dbh has a minimum top of 4.6 inch dib. All other species: 7.0 - 17.5 inches dbh has minimum top of 4.6 inch dib. All species 17.6 inches and greater dbh have a minimum top dib of 40% of dob at 16 feet or a 6 inch top whichever is greater.
- FEES:** \$57,681.00 is due on day of sale. \$9.00 per MBF is due upon removal. These are in addition to the bid price.
- SPECIAL REMARKS:** Locked gate restricts access to the sale area. Contact the Northeast Region Office at (509) 684-7474 for access.

TIMBER SALE MAP

SALE NAME: Q GOLD RUSH
AGREEMENT #: 30-106238
TOWNSHIP(S): T24R45E
TRUST(S): Common School and Indemnity (3)

REGION: Northeast Region
COUNTY(S): Spokane
ELEVATION RGE: 2760-3800

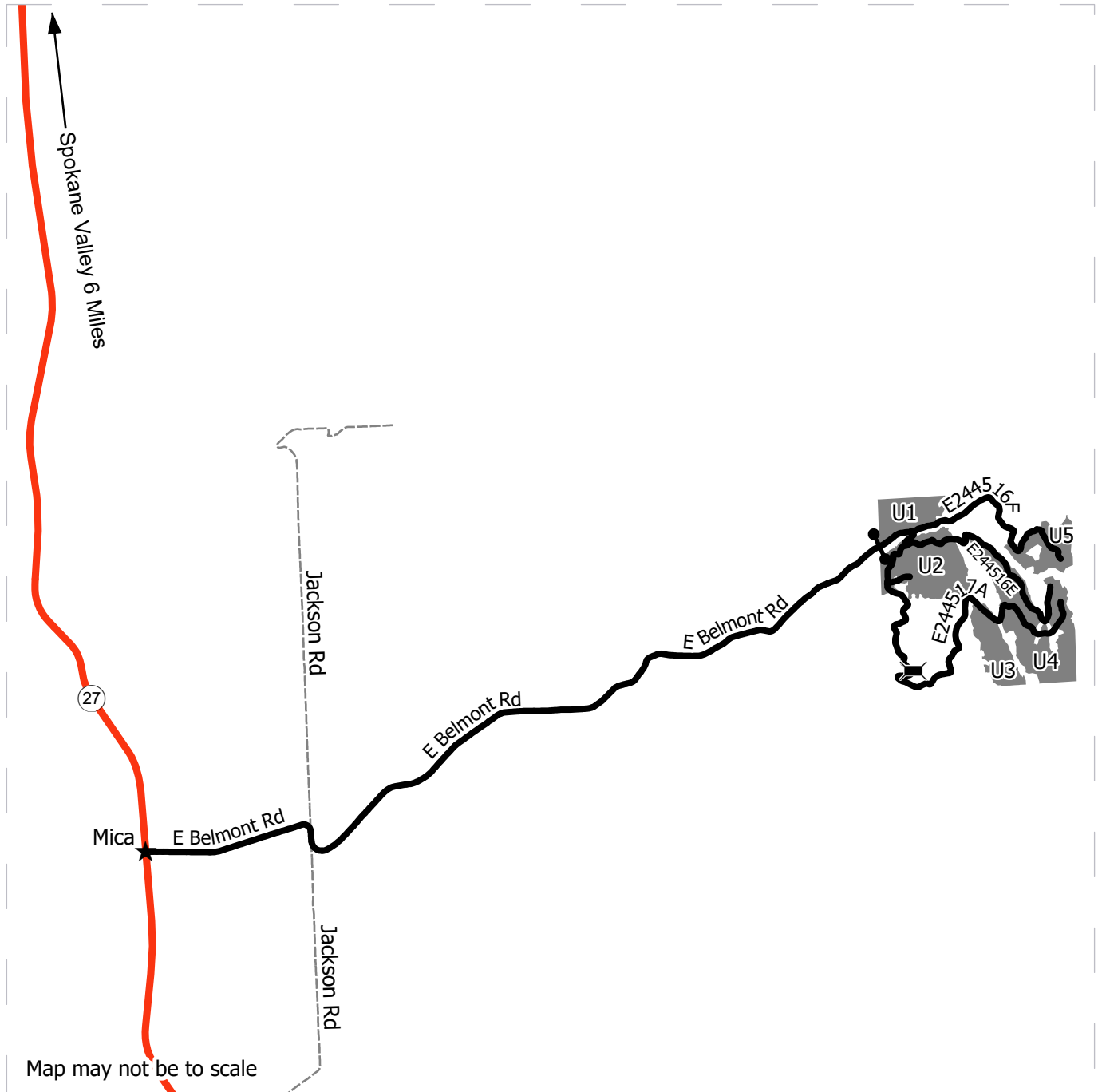


Public Land Survey Sections	Leave Tree Area	Streams
DNR Managed Lands	Riparian Mgt Zone	Survey Monument
Variable Retention Harvest	Existing Roads	Bridge
Sale Boundary Tags	Required Pre-Haul Maintenance	Locked Gate
Leave Tree Tags	Required Construction	Haul Route
Right of Way Tags = ~ 1 acre	Equipment Limitation Zone	

OVERVIEW MAP

SALE NAME: Q GOLD RUSH
AGREEMENT #: 30-106238
TOWNSHIP(S): T24R45E
TRUST(S): Common School and Indemnity (3)

REGION: Northeast Region
COUNTY(S): Spokane
ELEVATION RGE: 2760-3800



- Highway
- Haul Route
- View Only Route
- Sale Units
- Bridge
- Gate
- Town

DRIVING DIRECTIONS:

Unit 1: Access via Highway 27 headed south, left on E Belmont Rd, keep straight onto S Jackson Rd, bear left onto E Belmont Rd, arrive at the trail head and go through the yellow gate. Stay right at the first fork, continuing on E244517A road for 0.2 miles. Unit 1 is on northside of road.

Unit 2: Access via Highway 27 headed south, left on E Belmont Rd, keep straight onto S Jackson Rd, bear left onto E Belmont Rd, arrive at the trail head and go through the yellow gate. Stay right at the first fork, continuing on E244517A road for 0.4 miles. Road goes through west portion of Unit 2.

Unit 3: Access via Highway 27 headed south, left on E Belmont Rd, keep straight onto S Jackson Rd, bear left onto E Belmont Rd, arrive at the trail head and go through the yellow gate. Stay right at the first fork, continuing on E244517A road for 2.1 miles. Road goes through north end of Unit 3.

Unit 4: Access via Highway 27 headed south, left on E Belmont Rd, keep straight onto S Jackson Rd, bear left onto E Belmont Rd, arrive at the trail head and go through the yellow gate. Stay right at the first fork, continuing on E244517A road for 2.3 miles. Road goes through middle Unit 4.

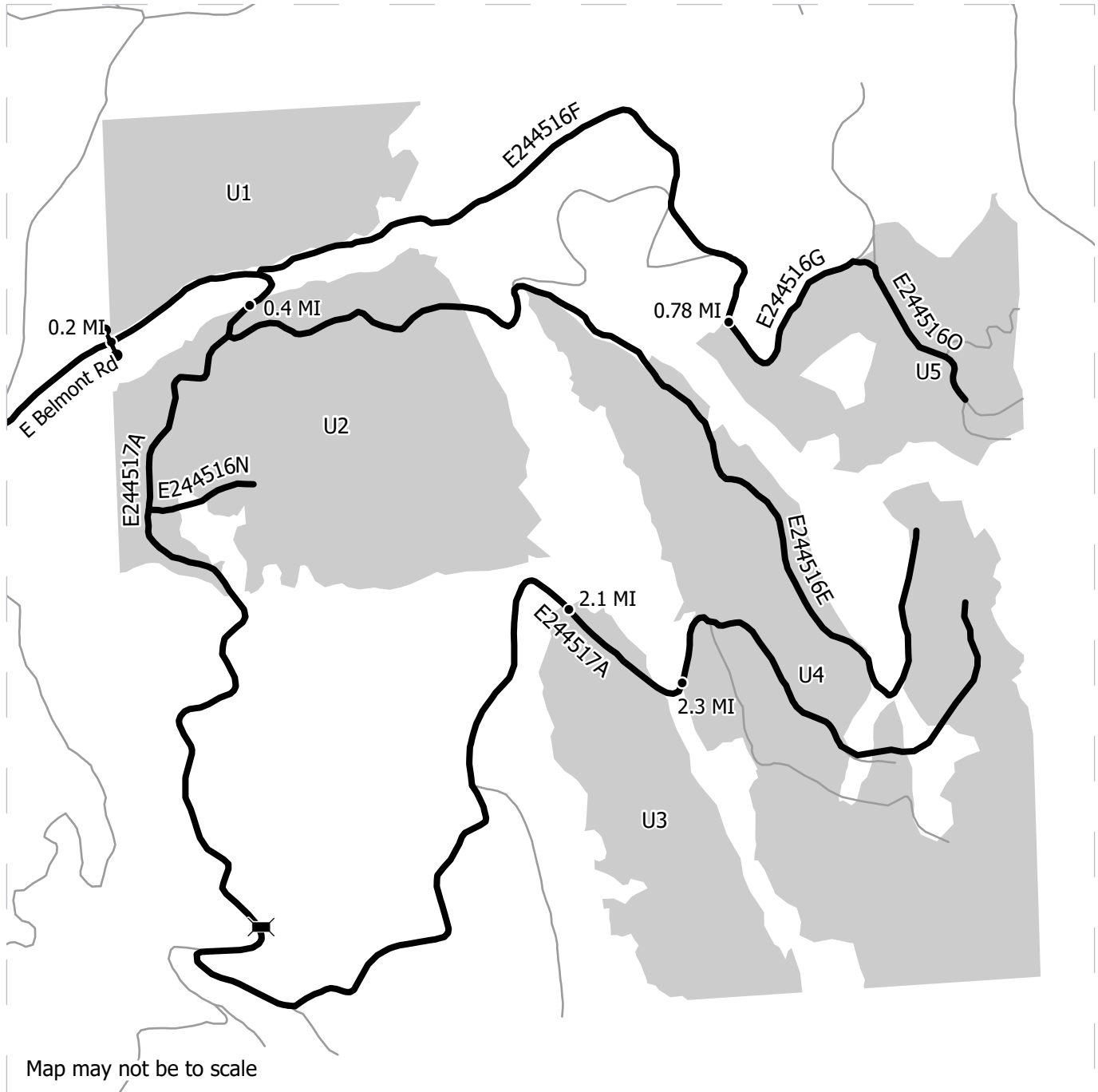
Unit 5: Access via Highway 27 headed south, left on E Belmont Rd, keep straight onto S Jackson Rd, bear left onto E Belmont Rd, arrive at the trail head and go through the yellow gate. Stay right at the first fork, stay left at the second fork, continue on E244516F road for 0.78 miles. Unit 5 is on southeast side of road.



DRIVING MAP

SALE NAME: Q GOLD RUSH
AGREEMENT #: 30-106238
TOWNSHIP(S): T24R45E
TRUST(S): Common School and Indemnity (3)

REGION: Northeast Region
COUNTY(S): Spokane
ELEVATION RGE: 2760-3800



	Harvest Unit
	Haul Route
	Other Route
	Distance Indicator
	Bridge
	Gate

DRIVING DIRECTIONS:

Unit 1: Access via Highway 27 headed south, left on E Belmont Rd, keep straight onto S Jackson Rd, bear left onto E Belmont Rd, arrive at the trail head and go through the yellow gate. Stay right at the first fork, continuing on E244517A road for 0.2 miles. Unit 1 is on northside of road.

Unit 2: Access via Highway 27 headed south, left on E Belmont Rd, keep straight onto S Jackson Rd, bear left onto E Belmont Rd, arrive at the trail head and go through the yellow gate. Stay right at the first fork, continuing on E244517A road for 0.4 miles. Road goes through west portion of Unit 2.

Unit 3: Access via Highway 27 headed south, left on E Belmont Rd, keep straight onto S Jackson Rd, bear left onto E Belmont Rd, arrive at the trail head and go through the yellow gate. Stay right at the first fork, continuing on E244517A road for 2.1 miles. Road goes through north end of Unit 3.

Unit 4: Access via Highway 27 headed south, left on E Belmont Rd, keep straight onto S Jackson Rd, bear left onto E Belmont Rd, arrive at the trail head and go through the yellow gate. Stay right at the first fork, continuing on E244517A road for 2.3 miles. Road goes through middle Unit 4.

Unit 5: Access via Highway 27 headed south, left on E Belmont Rd, keep straight onto S Jackson Rd, bear left onto E Belmont Rd, arrive at the trail head and go through the yellow gate. Stay right at the first fork, stay left at the second fork, continue on E244516F road for 0.78 miles. Unit 5 is on southeast side of road.

