



State of Washington

Department of Natural Resources

Hilary S. Franz, Commissioner of Public Lands

TO: Members of the Board of Natural Resources

FROM: Product Sales and Leasing Division

SUBJECT: Timber Sales Packet to be Presented at the
May 2020 Board Meeting

Attached is a package of timber sales proposed for auction in upcoming months. This packet will be presented to the Board of Natural Resources at the May 5, 2020 Board Meeting.

SUMMARY OF PROPOSED BOARD SALES

June 2020

FY20

No.	County	Region	FSC®		Sale Name	Species	Acres	Age	Harvest Type	Volume MBF/Acre	Value/ MBF	Total MBF	Total Minimum Bid Value
			Agree #	Trust									
1	Clallam	OLY	99247	01-56%,04-21%,07-23%	HOT LEAD SORTS	WW-69%,DF-26%,RA-4%,RC-1%	152	72	VRH	32	\$430	4925	\$2,119,542
2	Clallam	OLY	99254	03-100%	BITTEN	WW-58%,DF-42%	131	39	VRH	22	\$119	2,875	\$342,000
3	Clallam	OLY	92555	01-5%,03-95%	SOUTH CHICAGO	RA-45%,DF-29%,WW-17%,RC-9%	374	72	VRH	24	\$143	8,984	\$1,282,000
4	Grays Harbor	OLY	100403	03-100%	NO PROMISES	WW-89%,DF-9%,RC-2%	167	55	VRH	35	\$200	5,910	\$1,184,000
5	Pacific	PC	100023	01-72%,03-28%	FRANCES 40 SORTS	DF-51%,WW-46%,RC-3%	85	93	VRH	42	\$553	3,560	\$1,968,258
6	Pend Oreille	NE	99988	03-100%	Q BOYCE	WW-43%,DF-24%,RC-15%,WL-13%,LP-5%	151	84	VRH	37	\$187	5,582	\$1,043,000
7	Skagit	NW	98547	01-97%,03-3%	PONY UP SORTS	DF-90%,WW-8%,RC-2%	136	72	VDT-51%,VRH-49%	47	\$517	6,366	\$3,292,750
8	Snohomish	NW	98732	03-63%,07-37%	CREEDENCE	WW-95%,DF-5%	127	57	VRH	33	\$92	4,202	\$388,000
9	Stevens	NE	99451	03-63%,04-7%,06-22%,08-4%,10-4%	Q LITTLE HARVEY SORTS	DF-48%,PP-46%,WL-4%,WW-2%	717	85	VRH-43%,SR-57%	5	\$345	3,424	\$1,179,628
10	Stevens	NE	100007	03-89%,04-3%,08-8%	Q COUSINS	WL-24%,RC-24%,DF-24%,WW-26%,LP-2%	404	99	VRH	17	\$180	6,991	\$1,256,000
11	Thurston	SPS	97288	02-73%,42-27%	ONION	DF-91%,WW-6%,RA-3%	104	90	VRH	68	\$295	7,030	\$2,076,000
Totals							2,548			23	\$270	59,849	\$16,131,178

Trust Codes:	Harvest Type:	Species Codes:
01=State Forest Board Transfer	VRH=Variable Retention Harvest	DF=Douglas-fir
02=State Forest Board Purchase	VDT=Variable Density Thinning	RA=Red alder
03=Common School & Indemnity	CT=Commercial Thinning	RC=Western redcedar
04=Agricultural School	UM=Uneven-aged Mgmt	WL=Western larch
05=University - Transferred	SR=Shelterwood Removal	PP=Ponderosa pine
06=C.E.P. & R.I.		LP=Lodgepole pine
		WW=White Woods (hemlock and true firs)

∞ If marked, all or part of this sale Forest Stewardship Council® (FSC)-certified (certificate No. BV-FM/COC-080501)
 Note: Contract harvest sort sales above list the total minimum bid as delivered values, not stumpage. The net or stumpage value will be realized after the harvesting costs are paid out.

SEPA SUMMARY OF PROPOSED BOARD SALES

June 2020

FY20

No.	County	Agreement #	Sale Name	SEPA Threshold Determination	FPA Classification	SEPA Comments
1	Clallam	99247	HOT LEAD SORTS	DNS	3	
2	Clallam	99254	BITTEN	DNS	3	
3	Clallam	92555	SOUTH CHICAGO	DNS	4	
4	Grays Harbor	100403	NO PROMISES	DNS	3	
5	Pacific	100023	FRANCES 40 SORTS	DNS	3	S. Kropp
6	Pend Oreille	99988	Q BOYCE	MDNS	3	
7	Snohomish	98547	PONY UP SORTS	DNS	4	
8	Skagit	98732	CREEDENCE	DNS	3	
9	Stevens	99451	Q LITTLE HARVEY SORTS	MDNS	3	
10	Stevens	100007	Q COUSINS	MDNS	3	WDFW
11	Thurston	97288	ONION	DNS	3	

* ALL DOCUMENTS ARE AVAILABLE TO THE BOARD AND THE PUBLIC FOR REVIEW



TIMBER NOTICE OF SALE

SALE NAME: HOT LEAD SORTS

AGREEMENT NO: 30-100500 - 30-100690

AUCTION: June 17, 2020 starting at 10:00 a.m.
Olympic Region Office, Forks, WA

COUNTY: Clallam

SALE LOCATION: Sale located approximately 17 miles northeast of Forks

**PRODUCTS SOLD
AND SALE AREA:**

All timber, except trees marked with a band of blue paint or bounded out by leave tree area boundary tags, downed red cedar, or timber that has been on the ground for five years or more (five years being defined as more than 1.5 inches of sap rot); bounded by Timber Sale Boundary tags in Unit 1; Timber Sale Boundary tags, the E-2500 and a distinct timber type change in Units 2 and 4; Timber Sale Boundary tags and a distinct timber type change in Units 3, 5, 6, and 7; Timber Sale Boundary tags, the P-1810 and the P-1810.2 in Unit 8; Timber Sale Boundary tags and the P-1810 in Unit 9; Timber Sale Boundary tags, the P-1810 and the P-1810.3 in Unit 10; Timber Sale Boundary tags, the P-1810 and a distinct timber type change in Unit 11 meeting the specifications described below; on parts of Sections 7, and 8 all in Township 30 North, Range 12 West, Sections 8, 9, 16, and 17 all in Township 31 North, Range 12 West W.M., containing 143 acres, more or less.

MINIMUM BID AND ESTIMATED LOG VOLUMES:

Agreement #	Sort #	Species and Sort Specifications	Average Log Length	Estimated Volume		Tons Per MBF	Minimum Bid Delivered Prices		Total Appraised Value	Bid Deposit
				Mbf	Tons		\$/mbf	\$/Ton		
100500	01	DF High Quality B Sort 12" + SED	32	127	622	4.9	\$530.00		\$67,310.00	\$6,731.00
100501	02	DF High Quality B Sort 8" to 11" SED	32	265	1722	6.5	\$530.00		\$140,450.00	\$14,045.00
100502	03	DF Sawlog 12" + SED	28	362	1991	5.5	\$500.00		\$181,000.00	\$18,100.00
100503	04	DF Sawlog 5" to 11" SED	28	405	2794	6.9	\$500.00		\$202,500.00	\$202,500.00
100504	05	Whitewood Sawlog 12" + SED	32	877	5174	5.9	\$440.00		\$385,880.00	\$38,588.00
100505	06	Whitewood Sawlog 5" to 11" SED	28	2282	15746	6.9	\$400.00		\$912,800.00	\$91,280.00
100506	07	RC Camprun 5" + SED	28	52	317	6.1	\$750.00		\$39,000.00	\$3,900.00
100507	08	Sitka Spruce Camprun 5"+ SED	32	189	1323	7	\$400.00		\$75,600.00	\$7,480.00
100508	09	Red Alder Sawlog 7"+ SED	26	115	805	7	\$450.00		\$51,750.00	\$5,175.00
100509	10	Conifer Pulp	n/a	172	1548	9		\$28.00	\$43,344.00	\$4,334.40



TIMBER NOTICE OF SALE

		2" + SED								
100690	11	Hardwood Pulp 2"+ SED	n/a	79	711	9		\$28.00	\$19,908.00	\$1,990.80

Totals: 4925 32753 \$2,119,542.00

CERTIFICATION: This sale is certified under the Sustainable Forestry Initiative® program Standard (cert no: PwC-SFIFM-513)

BID METHOD: Sealed Bids UNIT OF MEASURE: MBF Scale/Tonnage Scale

EXPIRATION DATE: November 15, 2020 ALLOCATION: Export Restricted

PAYMENT SECURITY: To be determined by the State as described in Clause P-045.2 of the Purchaser’s Contract.

BIDDING PROCEDURES: A separate sealed bid and envelope must be submitted for each log sort. Prospective Purchasers may bid on any or all log sorts. On the day of sale the Purchaser must bring their bid deposit up to 10% of their total bid price. Complete bidding procedures and auction information may be obtained from the Olympic Region Office in Forks WA. Phone number (360)374-2800.

TIMBER EXCISE TAX: Purchaser must pay the forest excise taxes associated with the log sorts delivered to them. The tax rate for this sale is 4.2 %. Taxable Stumpage = Total Delivered Value – (Harvest Cost + Estimated Haul Cost + ARRF). For more information contact the Department of Revenue, Forest Tax Section at 1-800-548-8829.

Use the following rates for estimating taxable stumpage: Harvest Cost = \$0.00 per MBF for sorts 01, 02, 03, 04, 05, 06, 07, 08 and 09 and \$0.00 per Ton for sorts 10 and 11.

Hauling Services Payment Rate per Ton = (Base Rate + Mileage Rate) x (Contractor's hauling bid factor)

Base Rate = \$2.35 per ton

Mileage Rate = ((\$0.16 x C miles) + (\$0.11 x A miles)) x Fuel Index Factor

ARRF does not apply.

Note: To calculate ARRF rates per ton use the tons\mbf conversion factor in the table above.

CONFIRMATION: Each sort is subject to confirmation following auction. Sorts will not be confirmed until at least 10 days after auction. Final contract award is contingent upon the State’s haul cost analysis. Actual haul route may vary and is subject to change at the State’s discretion.



TIMBER NOTICE OF SALE

SPECIAL REMARKS: The successful Purchaser(s) will be required to purchase logs from the sale area upon delivery to their location specified in the bid submitted. Logs will be delivered to the Purchaser's delivery location by the State's contract harvester. Purchaser is responsible for weighing and scaling costs. All tonnage loads will be weighed and all mbf loads will be scaled at State approved locations. The State reserves the right to determine where logs are authorized to be scaled and weighed.

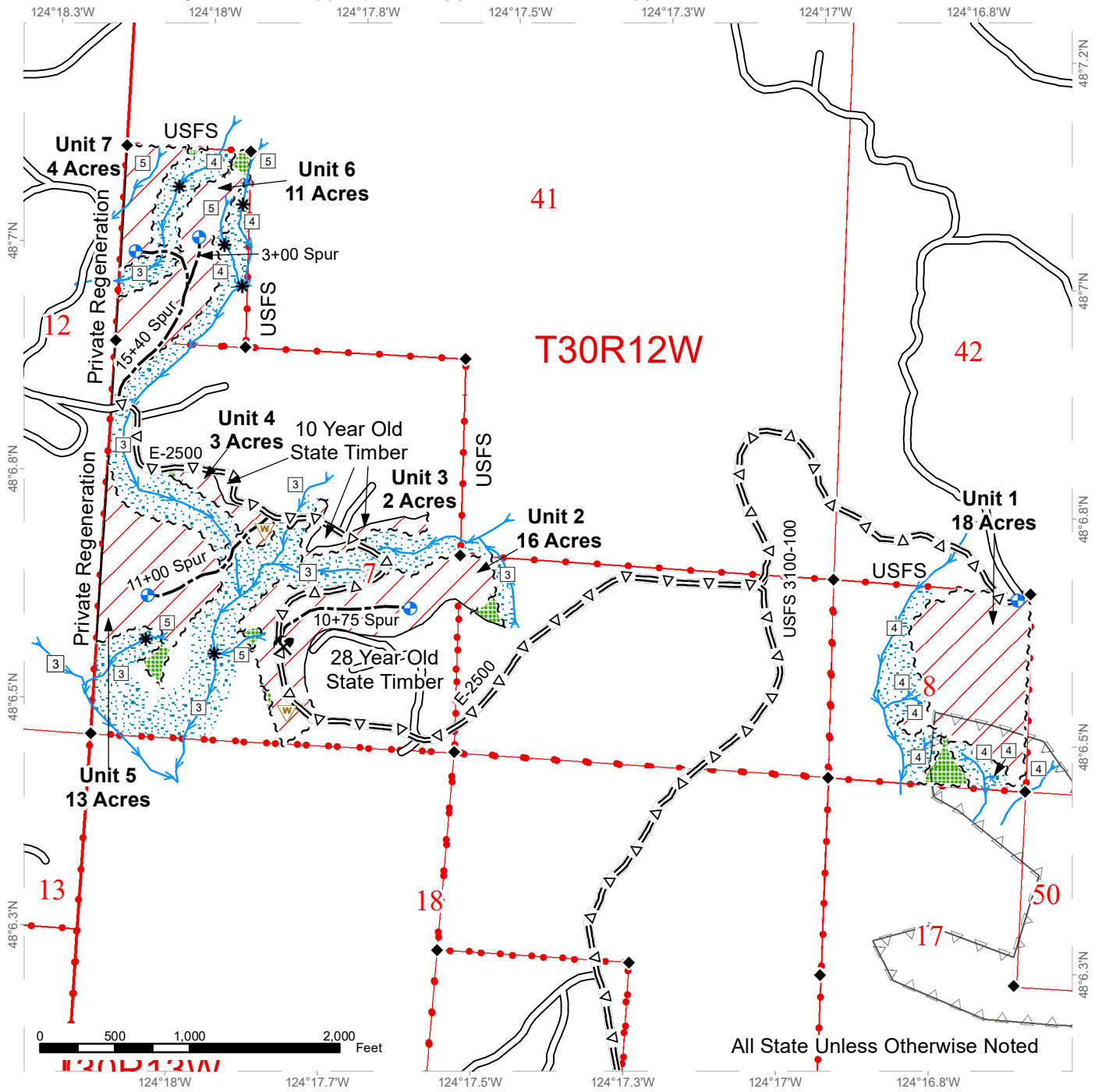
There are locked gates on the P-2000 Road and the Mary Clark Pit Access Road. Contact the Olympic Region Dispatch Center at 360-374-2800 to obtain an AA-1 key.

For more information regarding this log sort sale visit our web site: <http://www.dnr.wa.gov/programs-and-services/product-sales-and-leasing/timber-sales/timber-auction-packets>. If you have questions call Brent Sisko at the Olympic Region Office at (360)640-9110 or Steve Teitzel at the Product Sales and Leasing Division Office in Olympia at (360)902-1741.

TIMBER SALE MAP

SALE NAME: HOT LEAD SORTS
AGREEMENT#: 30-099247
TOWNSHIP(S): T30R12W, T31R12W
TRUST(S): Agricultural School (4), Capitol Grant (7), State Forest Transfer (1)

REGION: Olympic Region
COUNTY(S): Clallam
ELEVATION RGE: 550'-1400'



All State Unless Otherwise Noted

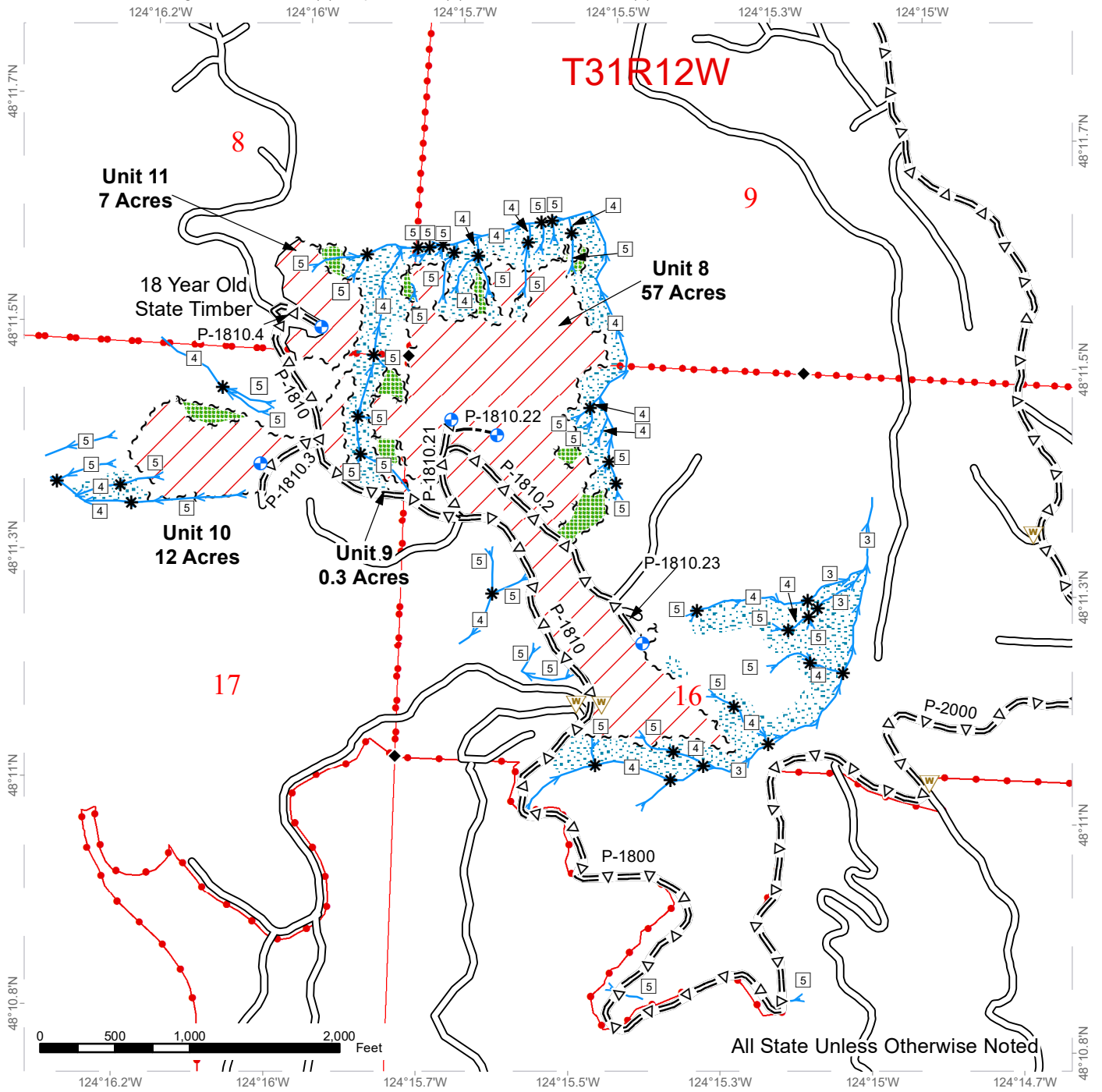
Variable Retention Harvest	Existing Roads	Survey Monument
Leave Tree Area	Optional Pre-Haul Maintenance	Proposed Landing
Riparian Mgt Zone	Optional Construction	Ellis Tie Rock Pit
Sale Boundary Tags	Streams	Waste Area
Timber Type Change	Stream Type	NSO Timing Restricted Area
Leave Tree Tags	Stream Type Break	



TIMBER SALE MAP

SALE NAME: HOT LEAD SORTS
AGREEMENT#: 30-099247
TOWNSHIP(S): T30R12W, T31R12W
TRUST(S): Agricultural School (4), Capitol Grant (7), State Forest Transfer (1)

REGION: Olympic Region
COUNTY(S): Clallam
ELEVATION RGE: 550'-1400'



All State Unless Otherwise Noted

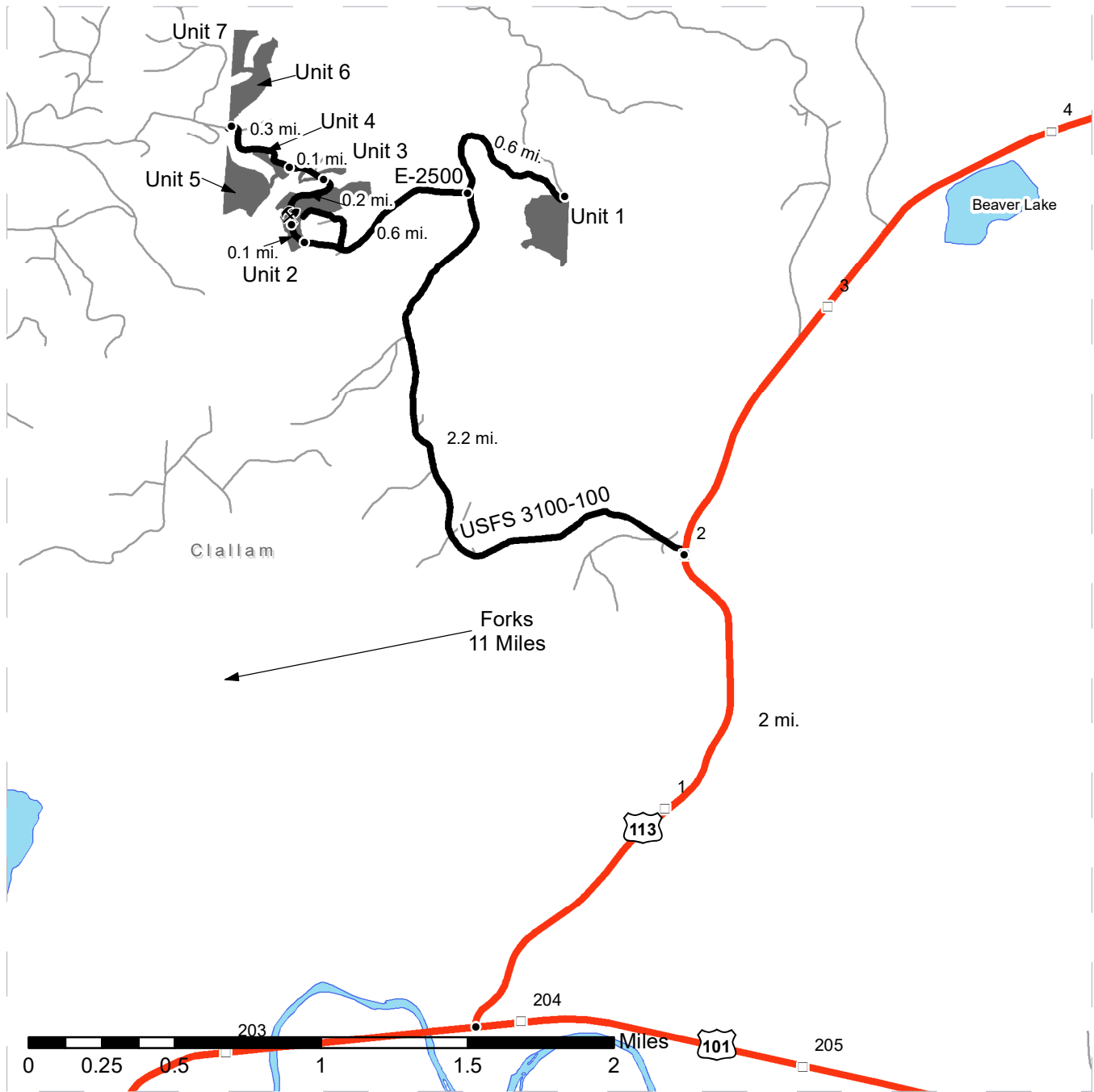
Variable Retention Harvest	Existing Roads	Survey Monument
Leave Tree Area	Optional Pre-Haul Maintenance	Proposed Landing
Riparian Mgt Zone	Optional Construction	Waste Area
Sale Boundary Tags	Streams	DNR Managed Lands
Timber Type Change	Stream Type	Public Land Survey Townships
Leave Tree Tags	Stream Type Break	Public Land Survey Sections



DRIVING MAP

SALE NAME: HOT LEAD SORTS
AGREEMENT#: 30-099247
TOWNSHIP(S): T30R12W, T31R12W
TRUST(S): Agricultural School (4), Capitol Grant (7), State Forest Transfer (1)

REGION: Olympic Region
COUNTY(S): Clallam
ELEVATION RGE: 550'-1400'



- Timber Sale Unit
- Haul Route
- Existing Roads
- Milepost Markers
- Highway
- Distance Indicator
- Ellis Tie Rock Pit

DRIVING DIRECTIONS:

Unit 1: From Forks travel 11 miles north on Highway 101 to Highway 113. Turn left onto Highway 113. Continue on Highway 113 for 2 mi. Turn left onto the USFS 3100-100. Continue for 2.2 mi. to the E-2500 junction. Continue on the USFS 3100-100 for another 0.6 mi. Unit 1 will be on the right.

Unit 2: After turning left onto the USFS 3100-100 from Highway 113, proceed for 2.2 mi. to the E-2500 junction. Turn left onto the E-2500, and continue for 0.6 mi. Unit 2 will be on the right and left.

Ellis Tie Rock Pit: From Unit 2 on the E-2500, proceed for 0.1 mi. and the pit will be on the right.

Unit 3: Continue on the E-2500 for 0.2 mi. from Ellis Tie Rock Pit. Unit 3 will be on the right and left.

Unit 4: Continue for 0.1 mi. and Unit 4 will be on the left.

Unit 5: From Unit 4, walk approximately 500 feet southwest to access Unit 5.

Unit 6: From Unit 4 on the E-2500, continue for 0.3 mi. and Unit 6 will be on the right.

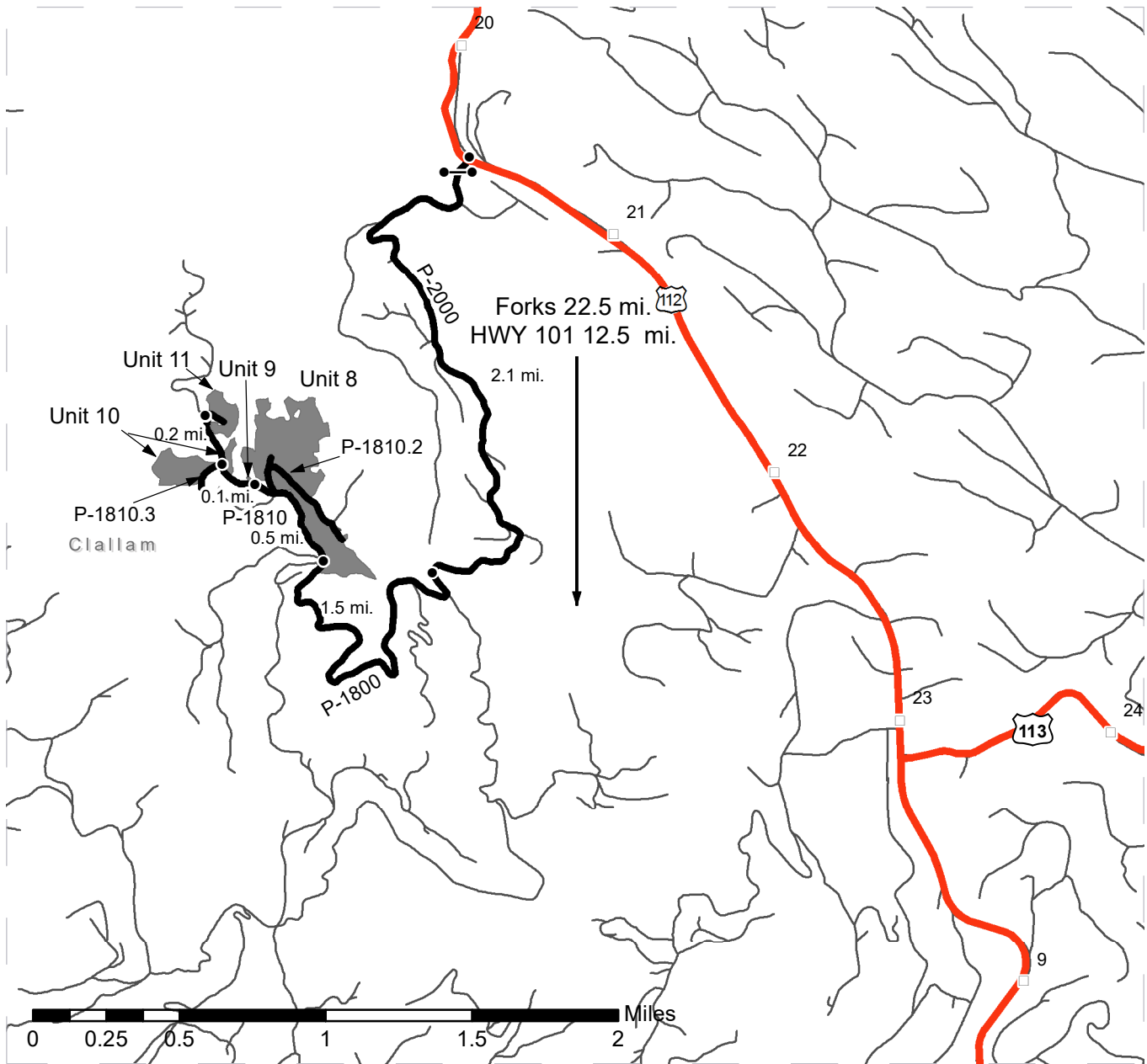
Unit 7: From Unit 6, walk approximately 900 feet north to access Unit 7.



DRIVING MAP

SALE NAME: HOT LEAD SORTS
AGREEMENT#: 30-099247
TOWNSHIP(S): T30R12W, T31R12W
TRUST(S): State Forest Transfer (1), Agricultural School (4), Capitol Grant (7)

REGION: Olympic Region
COUNTY(S): Clallam
ELEVATION RGE: 550'-1400'



- Timber Sale Unit
- Hauling Route
- Existing Roads
- Highway
- Milepost Markers
- Distance Indicator
- Gate (AA1 Lock)

DRIVING DIRECTIONS:

Unit 8: From Forks, travel 11 miles north on Highway 101. Turn left onto Highway 112, and proceed north for 12.5 miles. Turn left onto the P-2000 through the gate (AA1 lock). Continue for 2.1 mi. Proceed onto the P-1800 for 1.5 mi. The unit will be on the right.

Unit 9: Yield right onto the P-1810, and continue for 0.5 mi. The unit will be on the right.

Unit 10: Continue on the P-1810 for 0.1 mi. Unit 10 will be on the right and left.

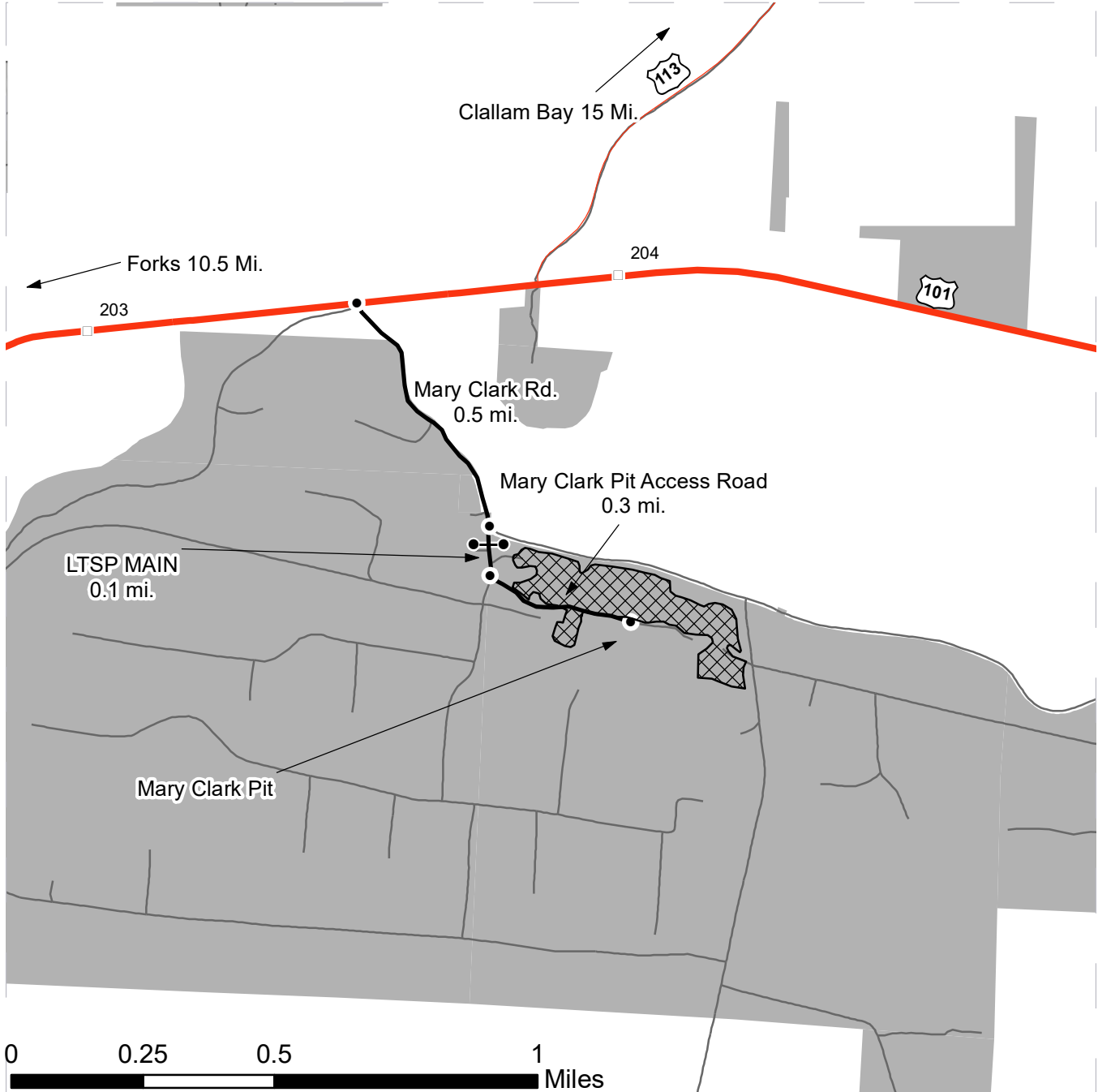
Unit 11: Continue on the P-1810 for 0.2 mi. and Unit 11 will be on right.



DRIVING MAP

SALE NAME: HOT LEAD SORTS
 AGREEMENT#: 30-099247
 TOWNSHIP(S): T30R12W, T31R12W

REGION: Olympic Region
 COUNTY(S): CLALLAM



- Haul Route
- Existing Road
- Milepost Markers
- Distance Indicator
- Gate (AA1)
- DNR Managed Land
- Mary Clark Pit

DRIVING DIRECTIONS:

From Forks, WA, travel north on US 101 10.5 mi. Turn right on Mary Clark Rd. Continue for 0.5 mi., then turn right on LTSP Main road. After 0.1 mi., turn left on the Mary Clark Pit Access Road and continue for 0.3 mi. to the Mary Clark Pit.





TIMBER NOTICE OF SALE

SALE NAME: BITTEN

AGREEMENT NO: 30-99254

AUCTION: June 17, 2020 starting at 10:00 a.m., Olympic Region Office, Forks, WA

COUNTY: Clallam

SALE LOCATION: Sale located approximately 17 miles northwest of Forks WA

PRODUCTS SOLD AND SALE AREA:

All timber, except trees marked with a band of blue paint or bounded out by leave tree area tags; bounded by timber sale boundary tags in Units 1 and 2; timber sale boundary tags and property lines in Units 3 and 4; all timber bounded by right of way boundary tags on part(s) of Sections 16 all in Township 29 North, Range 15 West, W.M., containing 131 acres, more or less.

CERTIFICATION: This sale is certified under the Sustainable Forestry Initiative® program Standard (cert no: PwC-SFIFM-513)

ESTIMATED SALE VOLUMES AND QUALITY:

Table with columns: Species, Avg DBH, Ring Count, Total MBF, and MBF by Grade (1P, 2P, 3P, SM, 1S, 2S, 3S, 4S, UT). Rows include Douglas fir, Hemlock, Spruce, Red alder, and Sale Total.

MINIMUM BID: \$342,000.00

BID METHOD: Sealed Bids

PERFORMANCE SECURITY:

\$68,400.00

SALE TYPE: Lump Sum

EXPIRATION DATE: September 30, 2022

ALLOCATION: Export Restricted

BID DEPOSIT: \$34,200.00 or Bid Bond. Said deposit shall constitute an opening bid at the appraised price.

HARVEST METHOD: Ground - 90%/Cable - 10%. No rubber tire skidders will be allowed unless rutting and skidding requirements can be met and a harvest plan is submitted and approved.

ROADS: 0.50 stations of required prehaul maintenance. 298.70 stations of optional prehaul maintenance. On portions of the D-5000, D-5040 and D-5050 Roads (see road plan for locations) work must be performed during the limited operating period of two hours after sunrise to two hours before sunset, if performed during the marbled murrelet nesting season of April 1 through September 23.

ACREAGE DETERMINATION

CRUISE METHOD: Sale acreage was 100% GPS'd. Sale units were cruised using a variable plot sample.

FEES: \$48,875.00 is due on day of sale. \$9.00 per MBF is due upon removal. These are in addition to the bid price.



WASHINGTON STATE DEPARTMENT OF
NATURAL RESOURCES

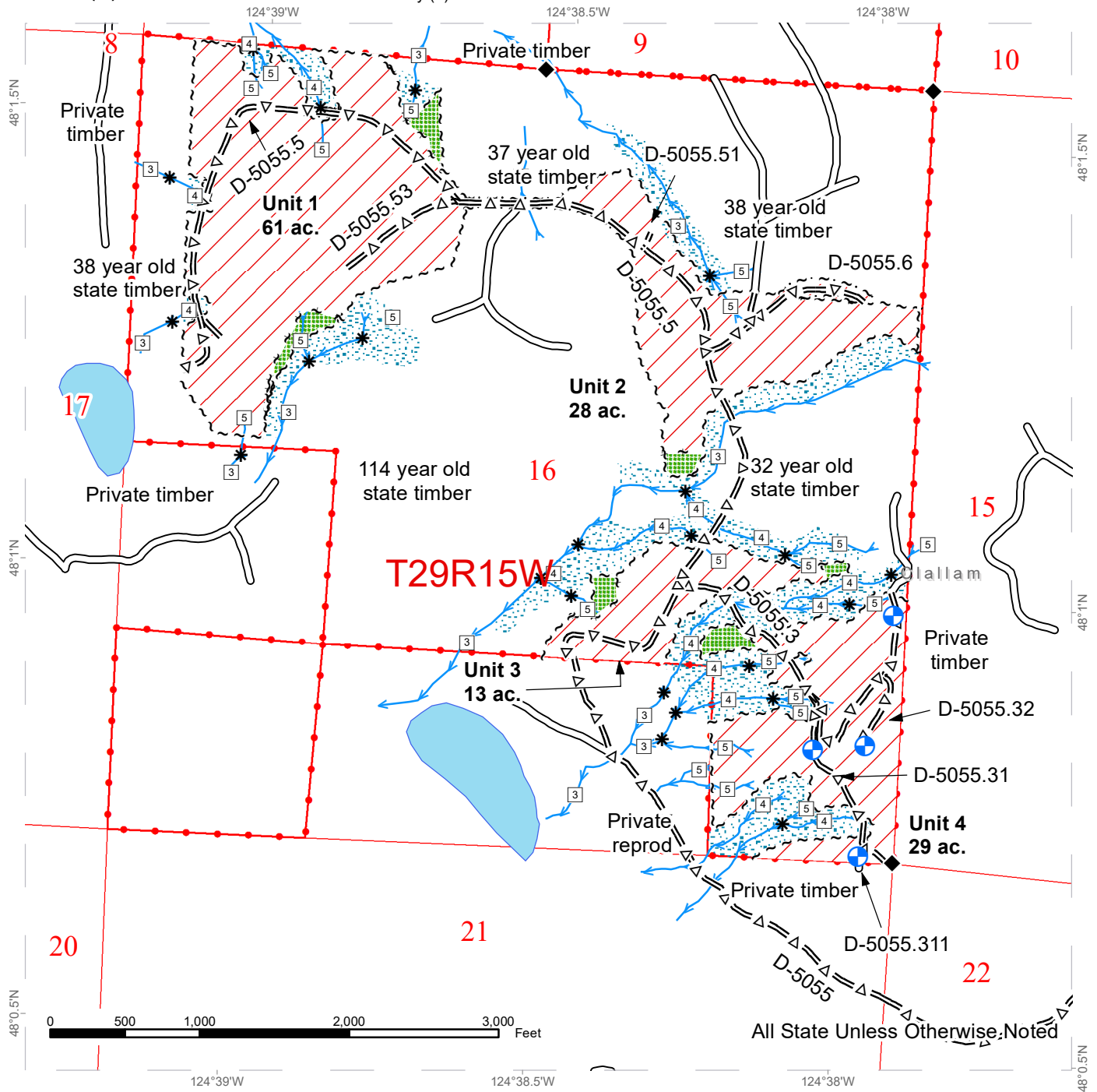
TIMBER NOTICE OF SALE

SPECIAL REMARKS: There is a locked gate located on the D-3400 Road (Access to Mora Pit) - contact the Olympic Region Dispatch Center at 360-374-2811 to obtain a AA-1 key.

TIMBER SALE MAP

SALE NAME: Bitten
AGREEMENT #: 30-099254
TOWNSHIP(S): T29R15W
TRUST(S): Common School and Indemnity (3)

REGION: Olympic Region
COUNTY(S): Clallam
ELEVATION RGE: 160' - 640'



All State Unless Otherwise Noted

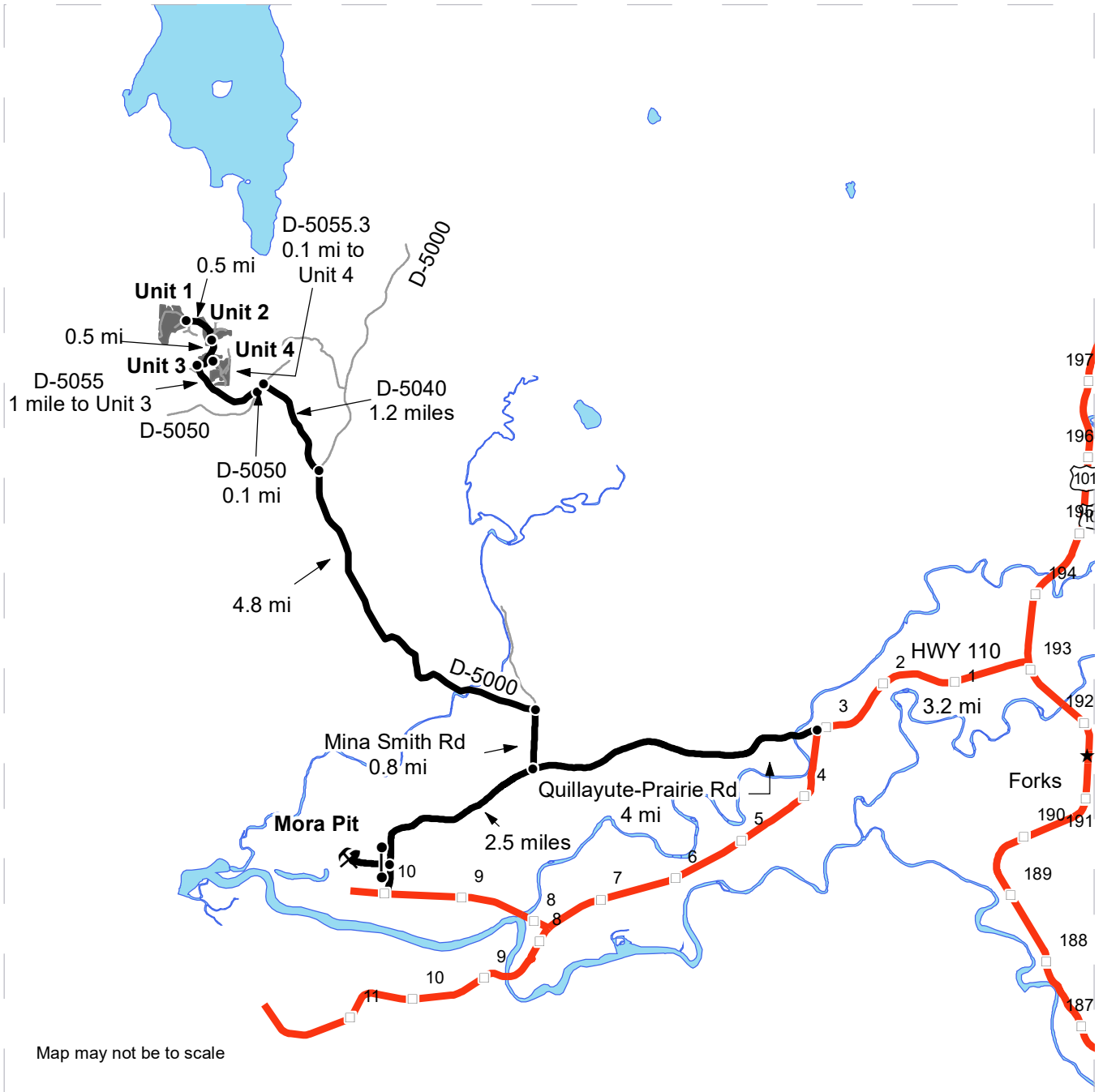
Legend			
	Streams		Variable Retention Harvest
	Stream Type 3		Leave Tree Area
	Stream Type 4		Riparian Mgt Zone
	Stream Type 5		Sale Boundary Tags
	Stream Break		Right of Way Tags - Single
	Open Water		Leave Tree Tags
	Existing Roads		Optional Pre-Haul Maintenance
	Designated Landing		Survey Monument
			Public Land Survey Sections
			Public Land Survey Townships
			County Boundary
			DNR Managed Lands



DRIVING MAP

SALE NAME: Bitten
AGREEMENT#: 30-099254
TOWNSHIP(S): T29R15W
TRUST(S): Common School and Indemnity (3)

REGION: Olympic Region
COUNTY(S): Clallam
ELEVATION RGE: 160' - 640'



Map may not be to scale

- Timber Sale Unit
- Haul Route
- Other Road
- Milepost Markers
- Highway
- Open Water
- Distance Indicator
- Gate (AA1)
- Rock Pit
- Town

From HWY 101 at MP 193, turn West onto HWY 110, continue for 3.2 miles and then turn right for the Quillayute-Prairie Road. Continue 4 miles, turn right onto the Mina-Smith Road. Continue 0.8 miles and turn left on the D-5000. Continue on the D-5000 for 4.8 miles and turn left on the D-5040, continue 1.2 miles and turn left onto the D-5050. Drive 0.1 miles on the D-5050 and keep right onto the D-5055, continue 1 mile to Unit 3. Continue 0.5 mile past the beginning of Unit 3 on the D-5055 to Unit 2. Continue 0.5 mile past the beginning of Unit 2 on the D-5055 to Unit 1. For Unit 4 drive 0.25 mile past the beginning of Unit 3 on the D-5055 and turn right onto the D-5055.3, continue 0.1 mile to Unit 4.

For Mora Pit: From HWY 101 at MP 193 turn West onto HWY 110, continue 3.2 miles and then turn right for Quillayute-Prairie Road. Continue 6.5 miles and turn left onto the D-3400, continue 0.4 miles to Mora Pit.





TIMBER NOTICE OF SALE

SALE NAME: SOUTH CHICAGO

AGREEMENT NO: 30-99255

AUCTION: June 17, 2020 starting at 10:00 a.m., Olympic Region Office, Forks, WA

COUNTY: Clallam

SALE LOCATION: Sale located approximately 15 miles west of Port Angeles

PRODUCTS SOLD AND SALE AREA:

All timber, except trees banded with blue paint or bounded out by yellow leave tree area tags, and all downed red cedar, or any timber that has been on the ground for 5 year or more (five years is defined by more than 1.5 inches of sap rot), bounded by the following: Timber Sale Boundary tags, the PA-J-5025 road, and red painted "take" trees along private property lines in Unit 1; Timber Sale Boundary tags, and the PA-S-2510 in Unit 2; Timber Sale Boundary Tags in Units 3 and 7; Timber Sale Boundary tags, timber type change and flag line in Unit 4; Timber Sale Boundary tags and the PA-S-2582.1 in Unit 5; Timber Sale Boundary Tags in Unit 6; Timber Sale Boundary tags, the PA-S-1000 and flag line in Unit 8; Timber Sale Boundary tags and the PA-S-2550 in Unit 9; Timber Sale Boundary tags in Unit 21; all timber bounded by right-of-way boundary tags, located in Units 12,13,14,15,16,17,18,19, and 20 on part(s) of Sections 5 and 6 all in Township 30 North, Range 9 West, Sections 29, 30 and 31 all in Township 31 North, Range 9 West, Sections 27 and 28 all in Township 31 North, Range 8 West, W.M., containing 349 acres, more or less.

CERTIFICATION: This sale is certified under the Sustainable Forestry Initiative® program Standard (cert no: PwC-SFIFM-513)

ESTIMATED SALE VOLUMES AND QUALITY:

Table with columns: Species, Avg Ring DBH, Ring Count, Total MBF, and MBF by Grade (1P, 2P, 3P, SM, 1S, 2S, 3S, 4S, UT). Rows include Red alder, Douglas fir, Hemlock, Red cedar, Maple, Spruce, and Sale Total.

MINIMUM BID: \$1,282,000.00

BID METHOD: Sealed Bids

PERFORMANCE SECURITY:

\$100,000.00

SALE TYPE: Lump Sum

EXPIRATION DATE: October 31, 2022

ALLOCATION: Export Restricted

BID DEPOSIT: \$128,200.00 or Bid Bond. Said deposit shall constitute an opening bid at the appraised price.

HARVEST METHOD: Cable 14% Ground Based 86% Rubber tired skidders are restricted; tracked skidders, feller buncher and shovels will not operate on sustained slopes over 40%. Authority to use other equipment or to operate outside the equipment specifications detailed above must be approved in writing by the State.



TIMBER NOTICE OF SALE

Falling, yarding, and timber hauling shall not be permitted on weekends, State recognized holidays and from 8:00 p.m. to 6 a.m., unless authorized in writing by the Contract Administrator. Designated crossings are to be approved by the Contract Administrator. 30' equipment limitation zone on all typed waters.

In Unit 6: As indicated on the Timber Sale Map and Logging Plan Map; no cutting, yarding, tailholding, or any other harvest related activities shall occur within the "No Harvest Eagle Buffer". Within the "Eagle Timing Restriction"; activities such as cutting, yarding, tailholding, or any other harvest related activities shall not be allowed from January 1st to August 15th.

ROADS:

175.70 stations of required construction. 89.70 stations of required reconstruction. 40.66 stations of optional construction. 4.35 stations of optional reconstruction. 787.10 stations of required prehaul maintenance. 35.95 stations of optional prehaul maintenance. 14.36 stations of decommissioning.

All road activity, including rock haul and rock pit development is not permitted from November 1- March 1, or on weekends, State recognized holidays and between 8:00 p.m.- 6:00 a.m., unless authorized in writing by the Contract Administrator.

Timber falling, road work or operation of heavy equipment on the PA-I-2600, PA-I 2610, PA-I-2620 and Place Pit performed, during the marbled murrelet nesting season, (April 1 through September 23), is restricted to, two hours after sunrise to two hours before sunset. This does not apply to hauling timber, rock or equipment.

ACREAGE DETERMINATION

CRUISE METHOD: Sale area was 100% GPS'd. Sale units were cruised using a variable plot sample.

FEES: \$152,728.00 is due on day of sale. \$9.00 per MBF is due upon removal. These are in addition to the bid price.

SPECIAL REMARKS: There are locked gates on the PA-I-2600, PA-S-1200, PA-S-2550, PA-S-2600, PA-S-1000, PA-J-5000, PA-J-5400, and the PA-J-5500. Contact the Olympic Region Dispatch Center at 360-374-2800 to obtain an AA-1-key.

Purchaser supplied bridge required. Refer to Road plan for details.

Purchaser shall complete road work by 6/01/2021 on the PA-J-5000, PA-J-5020, PA-J-5400 and the PA-J-5410.

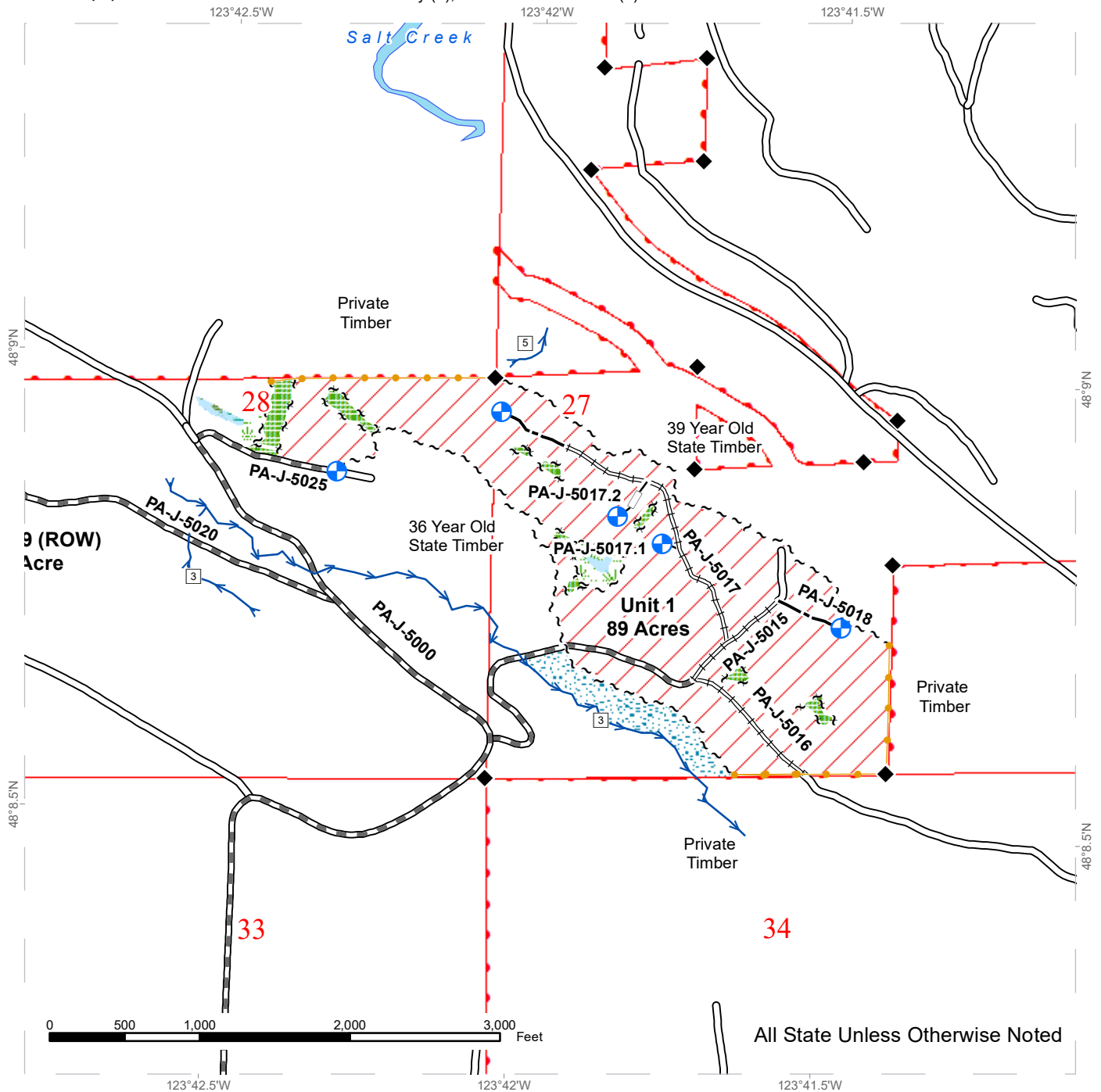
Purchaser shall complete decommissioning on the PA-S-2550 before 11/15/2020 and complete decommissioning on the 3+75 Spur by 10/31/2021.

Purchaser shall develop existing rock source called Agate Pit. Purchaser shall develop a new rock source called Arm Pit.

TIMBER SALE MAP

SALE NAME: SOUTH CHICAGO
AGREEMENT #: 30-099255
TOWNSHIP(S): T31R8W, T31R9W, T30R9W
TRUST(S): Common School and Indemnity (3), State Forest Transfer (1)

REGION: Olympic Region
COUNTY(S): Clallam
ELEVATION RGE: 40'-920'



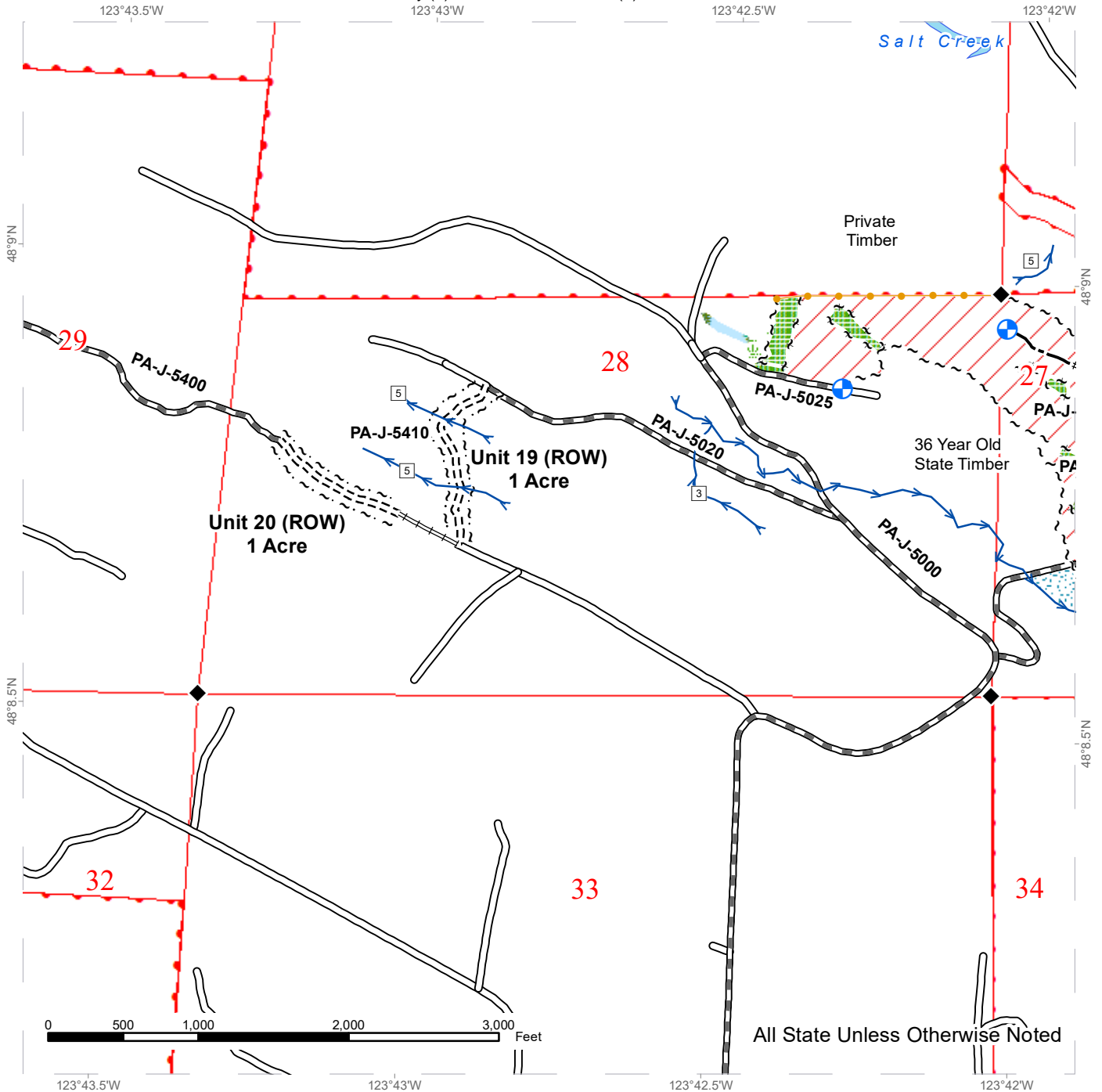
All State Unless Otherwise Noted



TIMBER SALE MAP

SALE NAME: SOUTH CHICAGO
AGREEMENT #: 30-099255
TOWNSHIP(S): T31R8W, T31R9W, T30R9W
TRUST(S): Common School and Indemnity (3), State Forest Transfer (1)

REGION: Olympic Region
COUNTY(S): Clallam
ELEVATION RGE: 40'-920'



All State Unless Otherwise Noted

Variable Retention Harvest	No Harvest Eagle Buffer	Sale Boundary Tags	Waste Area
Variable Density Thinning	Open Water	Leave Tree Tags	Streams
Bog	Existing Road	Right of Way Tags	Stream Type
Leave Tree Area	Optional Construction	Take / Removal Trees	Stream Type Break
Hazard Abatement	Optional Pre-Haul Maintenance	Flag Line	Survey Monument
Eagle Timing Restriction	Optional Reconstruction	Timber Type Change	Rock Pit
Riparian Management Zone	Required Construction	DNR Managed Lands	Gate
Forested Wetland	Required Pre-Haul Maintenance	Proposed Landing	4x4 Trails
Wetland Mangement Zone	Required Reconstruction		



TIMBER SALE MAP

SALE NAME: SOUTH CHICAGO
AGREEMENT #: 30-099255
TOWNSHIP(S): T31R8W, T31R9W, T30R9W
TRUST(S): Common School and Indemnity (3), State Forest Transfer (1)

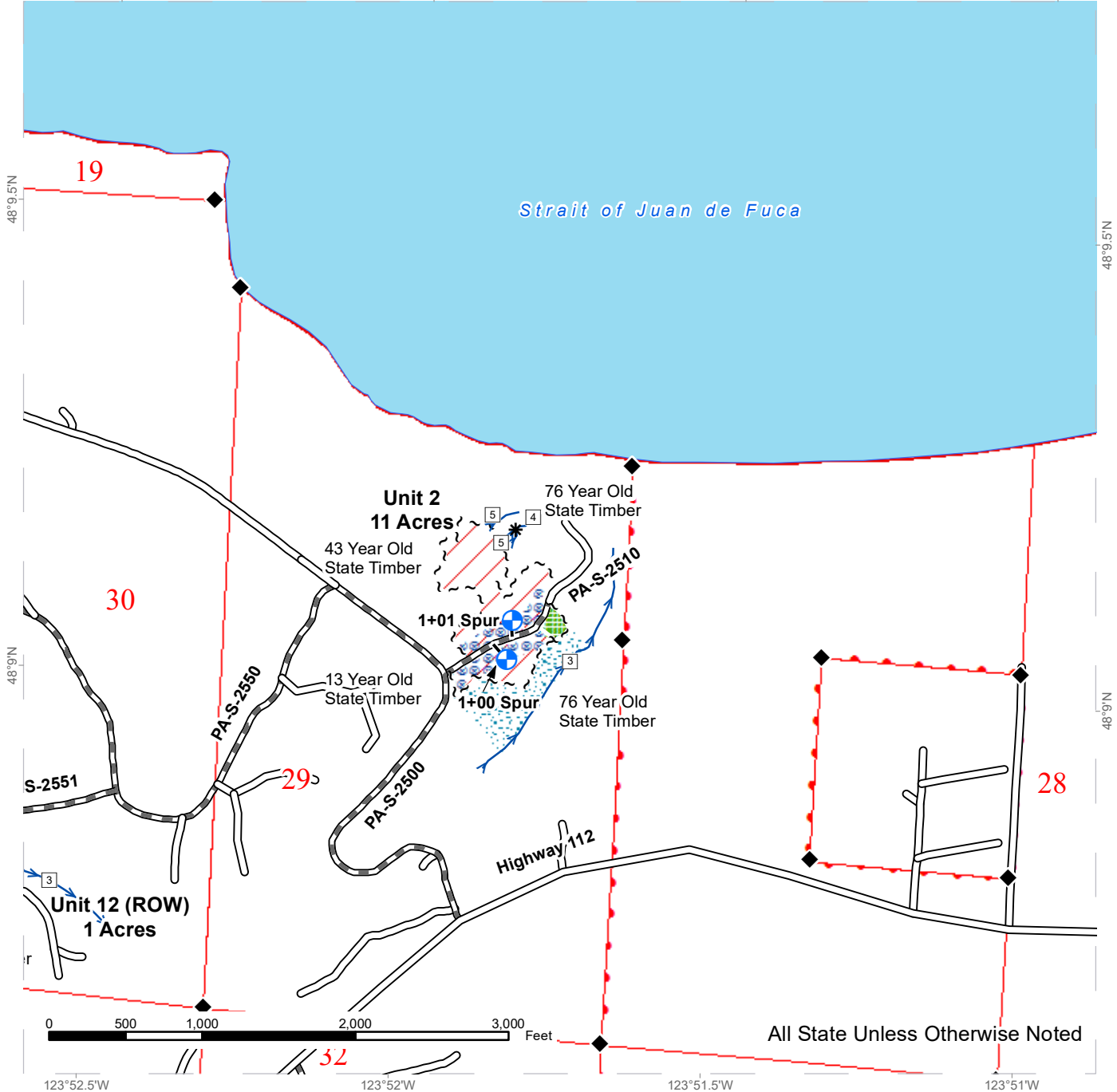
REGION: Olympic Region
COUNTY(S): Clallam
ELEVATION RGE: 40'-920'

123°52.5'W

123°52'W

123°51.5'W

123°51'W



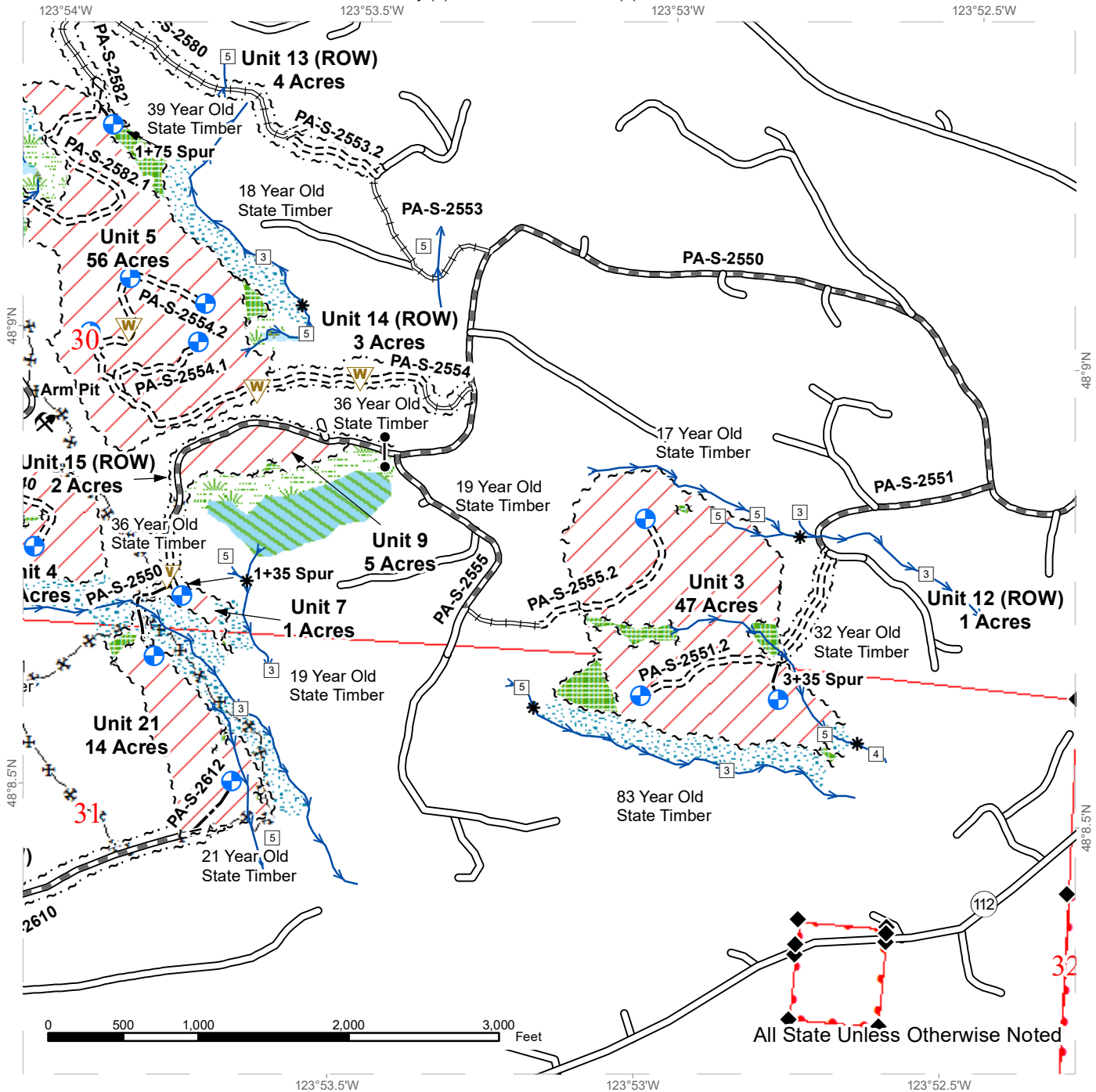
All State Unless Otherwise Noted



TIMBER SALE MAP

SALE NAME: SOUTH CHICAGO
AGREEMENT #: 30-099255
TOWNSHIP(S): T31R8W, T31R9W, T30R9W
TRUST(S): Common School and Indemnity (3), State Forest Transfer (1)

REGION: Olympic Region
COUNTY(S): Clallam
ELEVATION RGE: 40'-920'



All State Unless Otherwise Noted

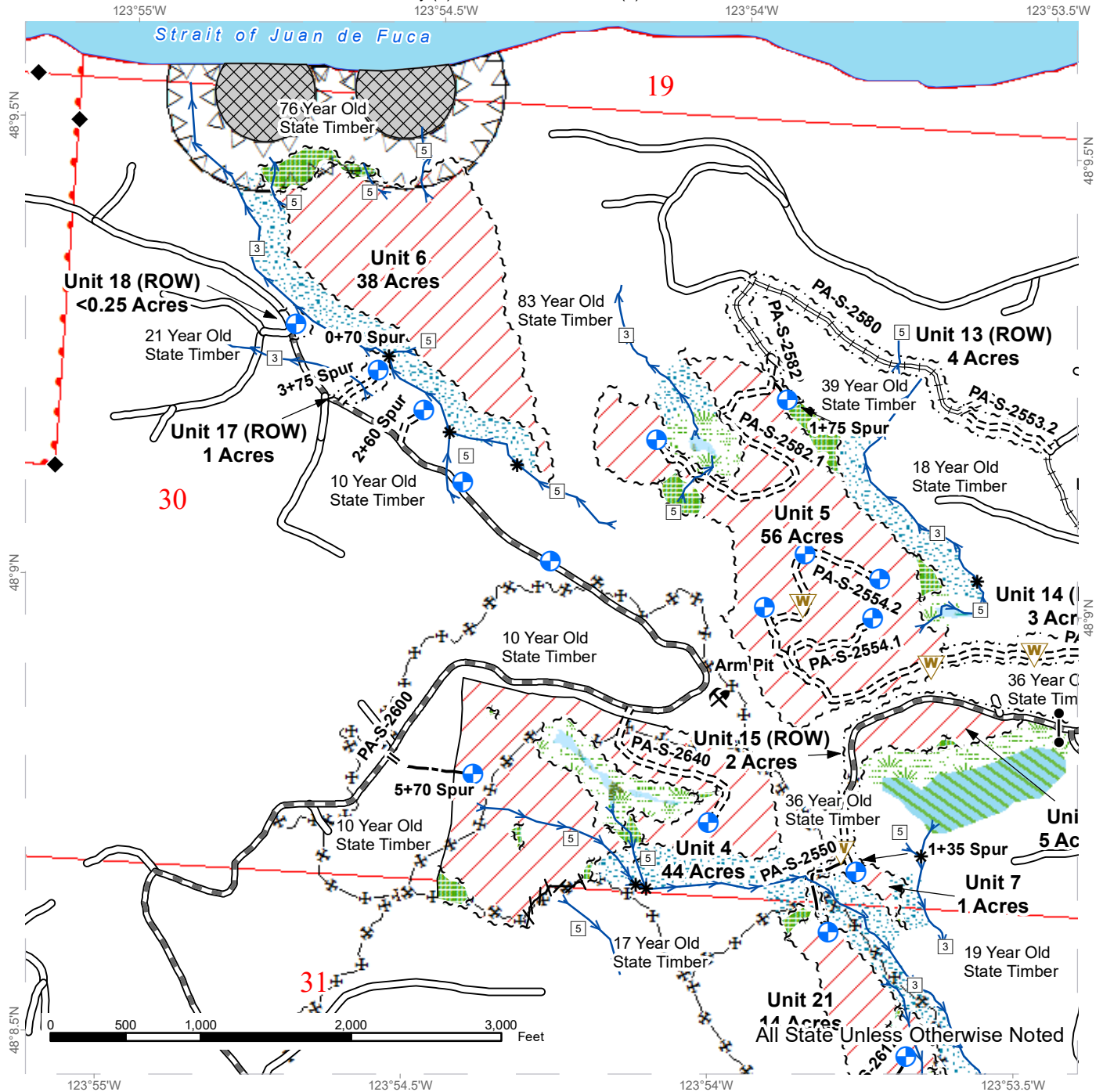
Variable Retention Harvest	No Harvest Eagle Buffer	Sale Boundary Tags	Waste Area
Variable Density Thinning	Open Water	Leave Tree Tags	Streams
Bog	Existing Road	Right of Way Tags	Stream Type
Leave Tree Area	Optional Construction	Take / Removal Trees	Stream Type Break
Hazard Abatement	Optional Pre-Haul Maintenance	Flag Line	Survey Monument
Eagle Timing Restriction	Optional Reconstruction	Timber Type Change	Rock Pit
Riparian Management Zone	Required Construction	DNR Managed Lands	Gate
Forested Wetland	Required Pre-Haul Maintenance	Proposed Landing	4x4 Trails
Wetland Mangement Zone	Required Reconstruction		



TIMBER SALE MAP

SALE NAME: SOUTH CHICAGO
AGREEMENT #: 30-099255
TOWNSHIP(S): T31R8W, T31R9W, T30R9W
TRUST(S): Common School and Indemnity (3), State Forest Transfer (1)

REGION: Olympic Region
COUNTY(S): Clallam
ELEVATION RGE: 40'-920'

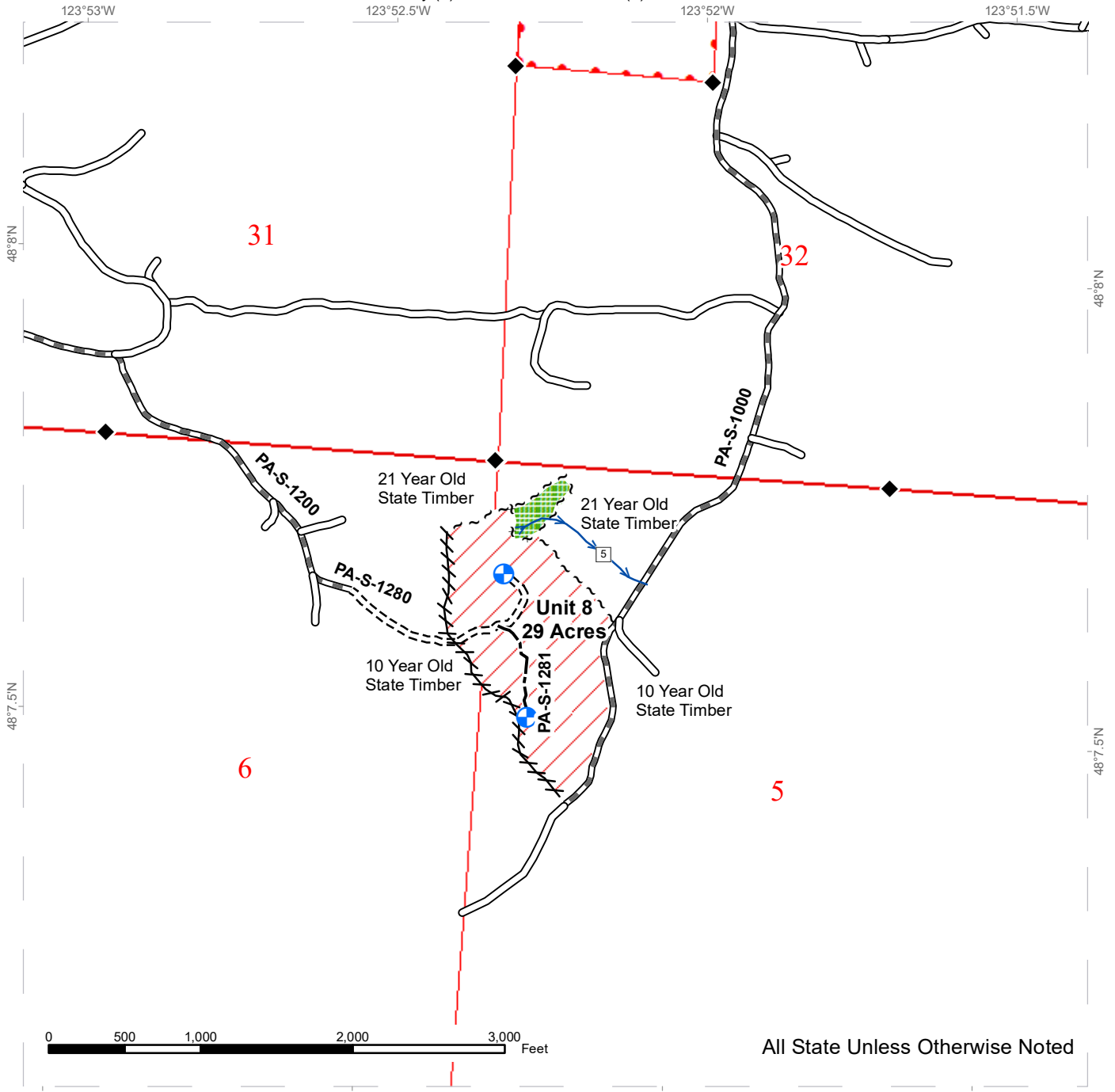


Variable Retention Harvest	No Harvest Eagle Buffer	Sale Boundary Tags	Waste Area
Variable Density Thinning	Open Water	Leave Tree Tags	Streams
Bog	Existing Road	Right of Way Tags	Stream Type
Leave Tree Area	Optional Construction	Take / Removal Trees	Stream Type Break
Hazard Abatement	Optional Pre-Haul Maintenance	Flag Line	Survey Monument
Eagle Timing Restriction	Optional Reconstruction	Timber Type Change	Rock Pit
Riparian Management Zone	Required Construction	DNR Managed Lands	Gate
Forested Wetland	Required Pre-Haul Maintenance	Proposed Landing	4x4 Trails
Wetland Mangement Zone	Required Reconstruction		

TIMBER SALE MAP

SALE NAME: SOUTH CHICAGO
AGREEMENT #: 30-099255
TOWNSHIP(S): T31R8W, T31R9W, T30R9W
TRUST(S): Common School and Indemnity (3), State Forest Transfer (1)

REGION: Olympic Region
COUNTY(S): Clallam
ELEVATION RGE: 40'-920'



All State Unless Otherwise Noted

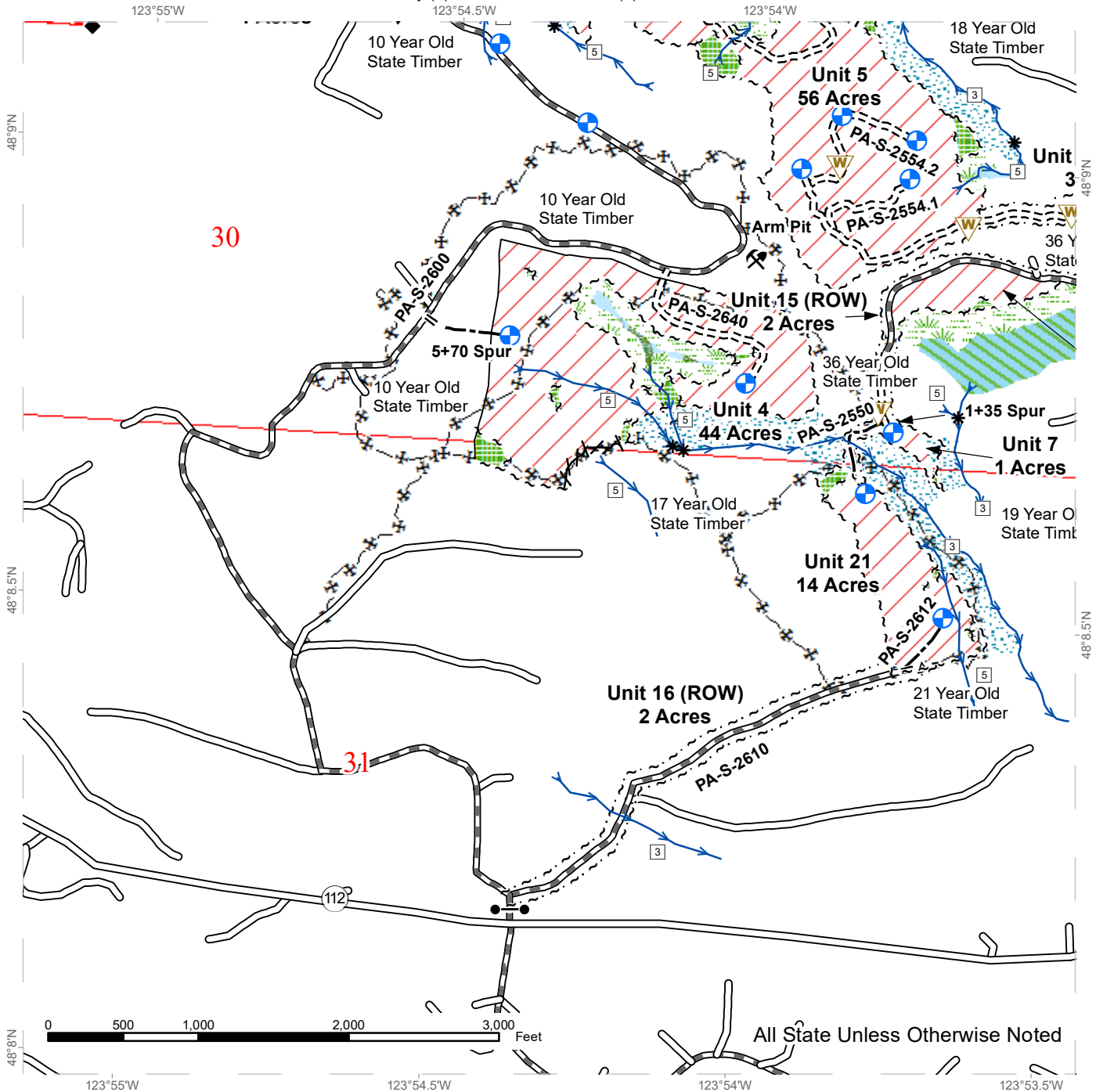
Variable Retention Harvest	No Harvest Eagle Buffer	Sale Boundary Tags	Waste Area
Variable Density Thinning	Open Water	Leave Tree Tags	Streams
Bog	Existing Road	Right of Way Tags	Stream Type
Leave Tree Area	Optional Construction	Take / Removal Trees	Stream Type Break
Hazard Abatement	Optional Pre-Haul Maintenance	Flag Line	Survey Monument
Eagle Timing Restriction	Optional Reconstruction	Timber Type Change	Rock Pit
Riparian Management Zone	Required Construction	DNR Managed Lands	Gate
Forested Wetland	Required Pre-Haul Maintenance	Proposed Landing	4x4 Trails
Wetland Mangement Zone	Required Reconstruction		



TIMBER SALE MAP

SALE NAME: SOUTH CHICAGO
AGREEMENT #: 30-099255
TOWNSHIP(S): T31R8W, T31R9W, T30R9W
TRUST(S): Common School and Indemnity (3), State Forest Transfer (1)

REGION: Olympic Region
COUNTY(S): Clallam
ELEVATION RGE: 40'-920'



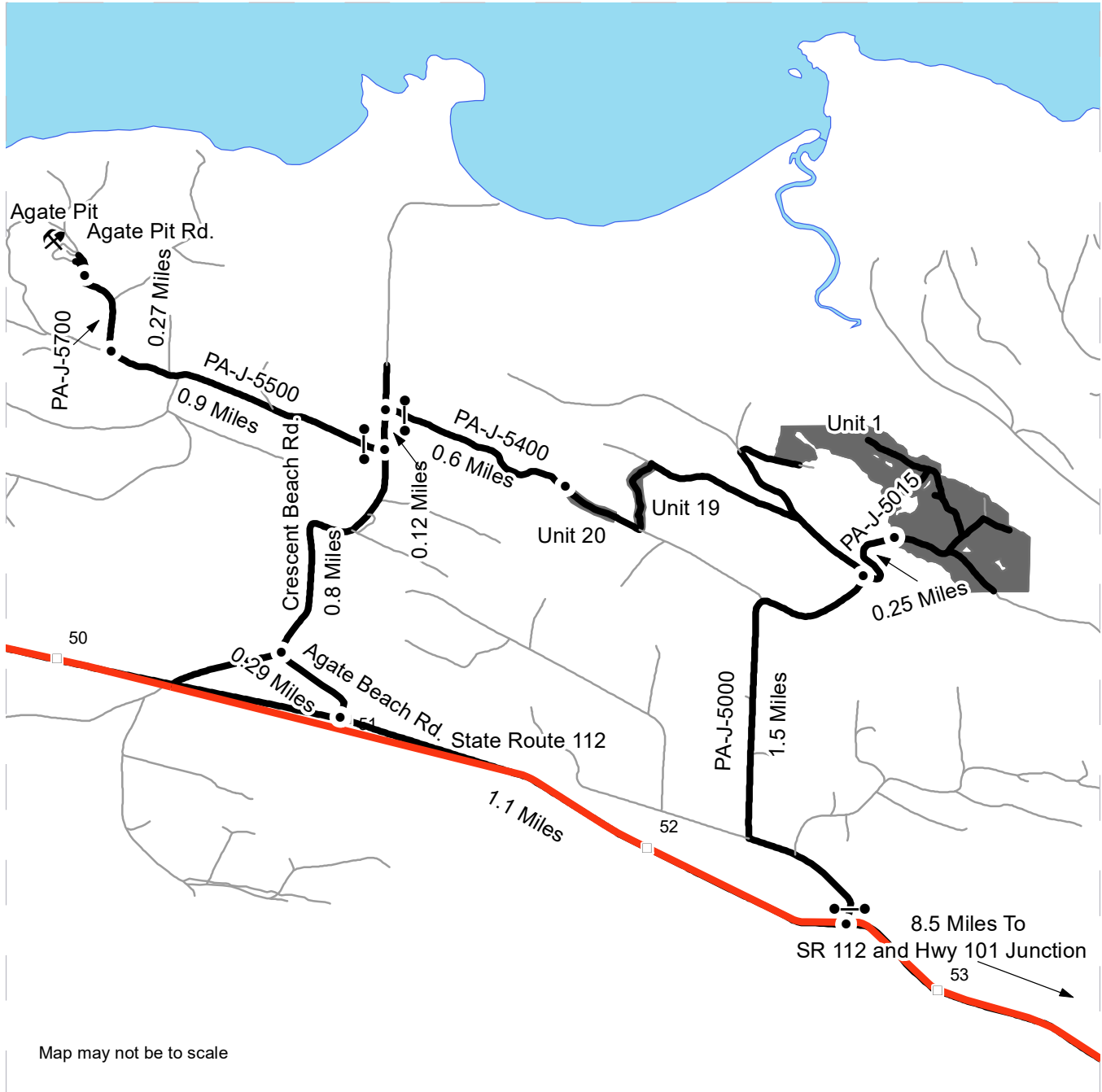
All State Unless Otherwise Noted

Variable Retention Harvest	No Harvest Eagle Buffer	Sale Boundary Tags	Waste Area
Variable Density Thinning	Open Water	Leave Tree Tags	Streams
Bog	Existing Road	Right of Way Tags	Stream Type
Leave Tree Area	Optional Construction	Take / Removal Trees	Stream Type Break
Hazard Abatement	Optional Pre-Haul Maintenance	Flag Line	Survey Monument
Eagle Timing Restriction	Optional Reconstruction	Timber Type Change	Rock Pit
Riparian Management Zone	Required Construction	DNR Managed Lands	Gate
Forested Wetland	Required Pre-Haul Maintenance	Proposed Landing	4x4 Trails
Wetland Mangement Zone	Required Reconstruction		

DRIVING MAP

SALE NAME: SOUTH CHICAGO
AGREEMENT#: 30-099255
TOWNSHIP(S): T31R8W, T31R9W
TRUST(S): Common School and Indemnity (3), State Forest Transfer (1)

REGION: Olympic Region
COUNTY(S): Clallam
ELEVATION RGE: 40-920



- Timber Sale Unit
- Milepost Markers
- Distance Indicator
- Gate
- Rock Pit
- Other Roads
- Haul Route
- Highway

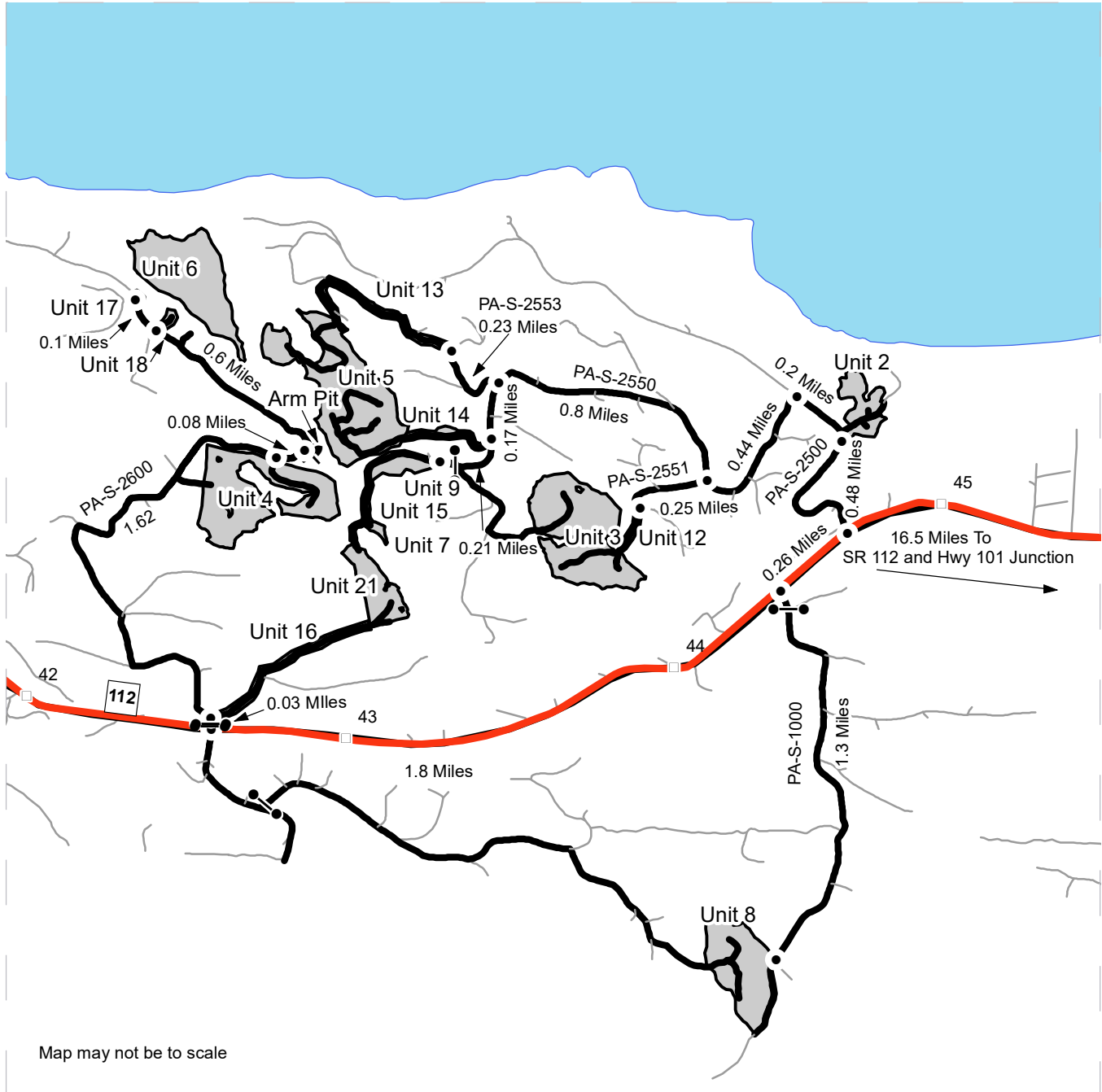
See Attached Driving Directions



DRIVING MAP

SALE NAME: SOUTH CHICAGO
AGREEMENT#: 30-099255
TOWNSHIP(S): T31R8W, T31R9W, T30R9W
TRUST(S): Common School and Indemnity (3), State Forest Transfer (1)

REGION: Olympic Region
COUNTY(S): Clallam
ELEVATION RGE: 40'-920'



Map may not be to scale

- Timber Sale Unit
- Milepost Markers
- Distance Indicator
- Gate (AA1)
- Rock Pit
- Other Roads
- Haul Route
- Highway

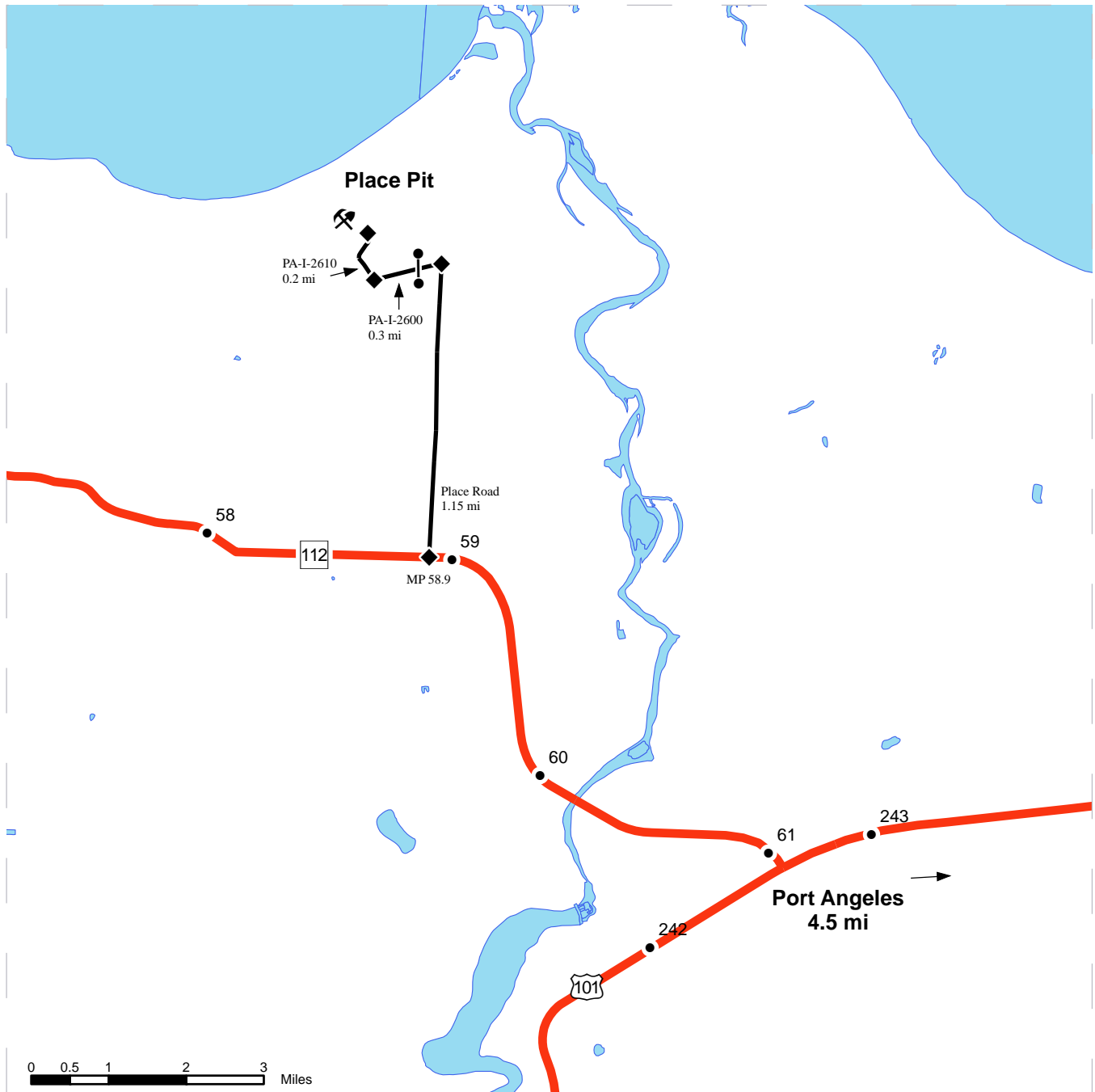
See Attached Driving Directions







DRIVING MAP

SALE NAME: South Chicago
AGREEMENT#: 30-099255
TOWNSHIP(S): T31N R07W
TRUST(S): Common School and Indemnity (3), State Forest Transfer (01)

REGION: Olympic
COUNTY(S): Clallam
ELEVATION RGE: 40-920'



-  Rock Pit
-  Distance Indicator
-  Milepost Markers
-  Gate (AA1)

DRIVING DIRECTIONS:
 Place Pit: Drive 4.5 miles west of Port Angeles to State Route 112. Turn northwest (right) and drive to MP 58.9. Turn north (right) onto Place Road and drive to MP 1.15. Turn west (left) onto the PA-I-2600/2610. AA-1 required for gate. Drive 0.5 miles to the pit.



Driving Directions

Unit 1: From the junction of SR 112 and Hwy 101 drive 8.5 miles west. Turn right onto the PA-J-5000 and drive for 1.5 miles. Turn right onto the PA-J-5015 and drive for 0.25 miles to the unit.

Agate Pit: From the junction of SR 112 and PA-J-5000 continue west for 1.1 miles. Turn right onto Agate Beach Rd. and drive for 0.29 miles. Turn right onto Crescent Beach Rd. and drive for 0.8 miles. Turn left onto the PA-J-5500 and drive for 0.9 miles. Turn right onto the PA-J-5700 and drive for 0.27 miles. Turn left onto Agate Pit Rd. which will take you to the pit.

Unit 19 and 20: From the junction of Crescent Beach Rd. and PA-J-5500 continue on Crescent Beach Rd. for 0.12 miles. Turn right onto the PA-J-5400 and drive for 0.6 miles to Unit 20. Walk through Unit 20 and continue 0.08 miles on the existing road to get to Unit 19.

Unit 2: From the junction of SR 112 and Hwy 101 drive 16.5 miles west. Turn right onto the PA-S-2500, and drive for 0.48 miles to the unit.

Unit 3 and 12: From Unit 2 continue on the PA-S-2500 for 0.2 miles. Turn left onto the PA-S-2550 and drive 0.44 miles. Turn left onto the PA-S-2551 and drive for 0.25 miles to Unit 12. Walk through Unit 12 to get to Unit 3.

Unit 5 and 13: From the PA-S-2551 and PA-S-2550 junction continue on the PA-S-2550 for 0.8 miles. At this point start walking on the PA-S-2553 for 0.23 miles to Unit 13. Walk through Unit 13 to Unit 5.

Unit 14: From the PA-S-2550 and PA-S-2553 junction continue on the PA-S-2550 for 0.17 miles, which is where Unit 14 begins.

Unit 7, 9, 15 and 21: From Unit 14, continue on the PA-S-2550 for 0.21 miles to the start of Unit 15 and 9. Walk through Unit 15 to get to Unit 7 and Unit 21.

Unit 8: From the PA-S-2500 and SR 112 junction, continue on SR 112 for 0.26 miles. Turn left onto the PA-S-1000 and drive 1.3 miles to the unit.

Unit 16: From the PA-S-1000 and SR 112 junction, continue on SR 112 for 1.8 miles. Turn right onto the PA-S-2600 and drive for 0.03 miles to the unit.

Unit 4: From the beginning of Unit 16 continue on the PA-S-2600 for 1.62 miles to the new construction road that will lead to the Unit 4.

Arm Pit: Continue on the PA-S-2600 for 0.08 miles to the pit.

Unit 18: Continue on the PA-S-2600 for 0.6 miles to the unit.

Unit 6 and 17: Continue on the PA-S-2600 for 0.1 miles to Unit 17. From Unit 17 walk across the creek to Unit 6.



TIMBER NOTICE OF SALE

SALE NAME: NO PROMISES

AGREEMENT NO: 30-100403

AUCTION: June 17, 2020 starting at 10:00 a.m.,
Olympic Region Office, Forks, WA

COUNTY: Grays Harbor

SALE LOCATION: Sale located approximately 30 miles northwest of Hoquiam, WA

**PRODUCTS SOLD
AND SALE AREA:**

All timber, except trees marked with a band of blue paint or bounded out by leave tree area boundary tags, bounded by timber sale boundary tags, the 8320.2 Road and a timber type change in Unit 1; timber sale boundary tags and timber type change in Unit 2 on part(s) of Sections 16 all in Township 21 North, Range 10 West, W.M., containing 167 acres, more or less.

CERTIFICATION: This sale is certified under the Sustainable Forestry Initiative® program Standard (cert no: PwC-SFIFM-513)

ESTIMATED SALE VOLUMES AND QUALITY:

Species	Avg DBH	Ring Count	Total MBF	MBF by Grade								
				1P	2P	3P	SM	1S	2S	3S	4S	UT
Hemlock	15.3	6	5,184						1,999	2,345	751	89
Douglas fir	18.7	6	531						259	223	44	6
Spruce	14.1		120							95	24	1
Red cedar	12.4		107							57	50	
Sale Total			5,942									

MINIMUM BID: \$1,184,000.00

BID METHOD: Sealed Bids

PERFORMANCE

SECURITY: \$100,000.00

SALE TYPE: Lump Sum

EXPIRATION DATE: October 31, 2022

ALLOCATION: Export Restricted

BID DEPOSIT: \$118,400.00 or Bid Bond. Said deposit shall constitute an opening bid at the appraised price.

HARVEST METHOD: Ground based 100%. No rubber tire skidders will be allowed unless skidding and rutting requirements can be met and a harvest plan is submitted and approved. Falling and Yarding will not be permitted from October 31 to April 15 unless authorized in writing by the Contract Administrator.

ROADS: 4.00 stations of required construction. 31.70 stations of optional construction. 224.60 stations of optional prehaul maintenance. Road work or operation of heavy equipment shall only occur during the limited operating period (two hours after sunrise to two hours before sunset) if performed during the marbled murrelet critical nesting season April 1 through September 23 on the 8320.2 from station 62+80 - 72+10 and station 79+40 - 89+90. Rock haul, timber haul, pre-haul maintenance, reconstruction and Road construction will not be permitted from October 31 to April 15 unless authorized in writing by the Contract Administrator. The hauling of forest products will not be permitted from October 31 to April 15 unless authorized in writing by the Contract Administrator.



TIMBER NOTICE OF SALE

ACREAGE DETERMINATION

CRUISE METHOD: Sale acreage was 100% GPS'd and sale units were closed using a variable plot sample

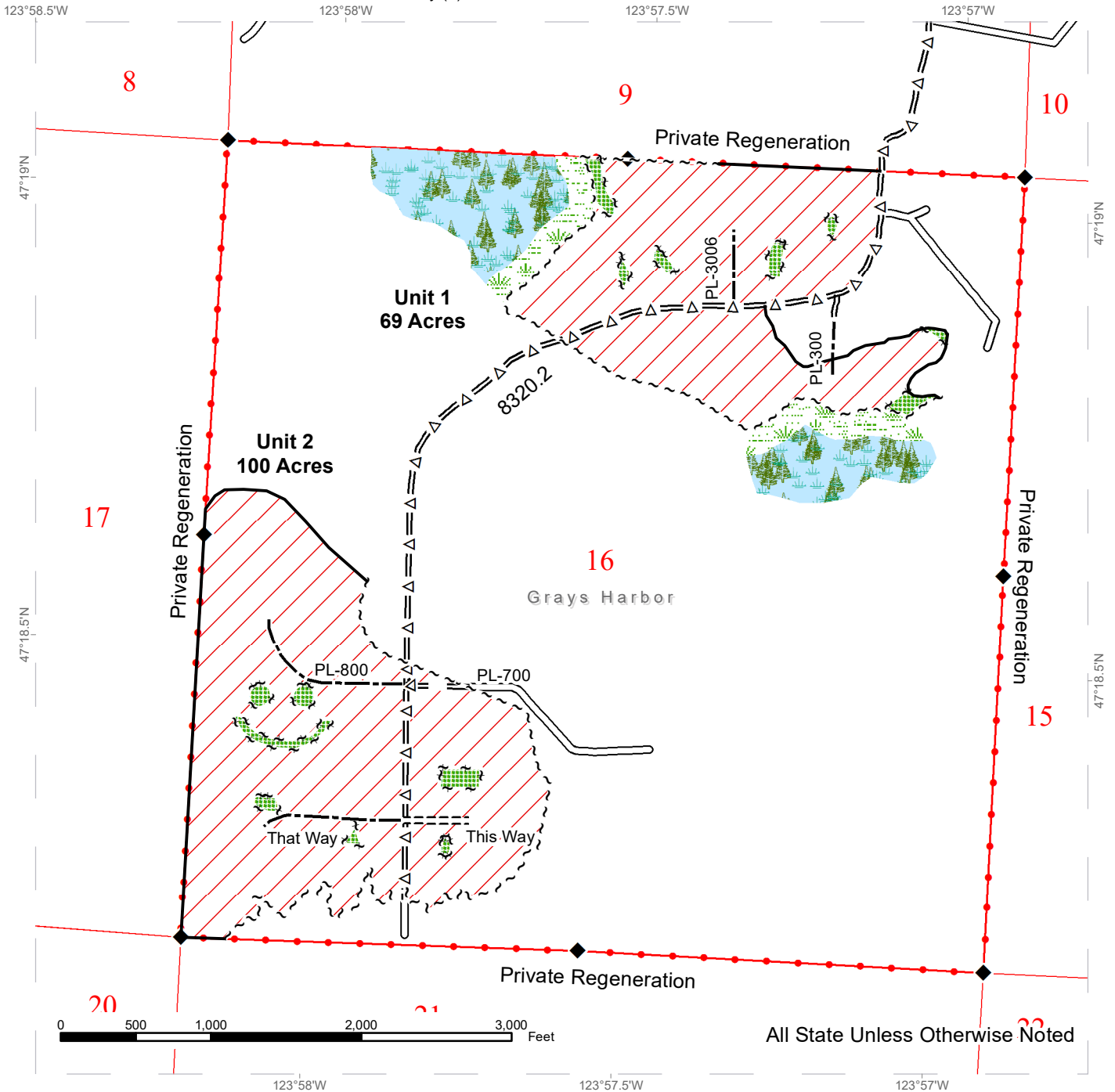
FEES: \$100,470.00 is due on day of sale. \$9.00 per MBF is due upon removal. These are in addition to the bid price.

SPECIAL REMARKS: There is a locked gate on the RY-8002 Road. Contact the Olympic Region Dispatch Center at 360-374-2820 to obtain a AZ-1p

TIMBER SALE MAP

SALE NAME: NO PROMISES VRH
AGREEMENT #: 30-100403
TOWNSHIP(S): T21R10W
TRUST(S): Common School and Indemnity (3)

REGION: Olympic Region
COUNTY(S): Grays Harbor
ELEVATION RGE: 370'-440'



All State Unless Otherwise Noted

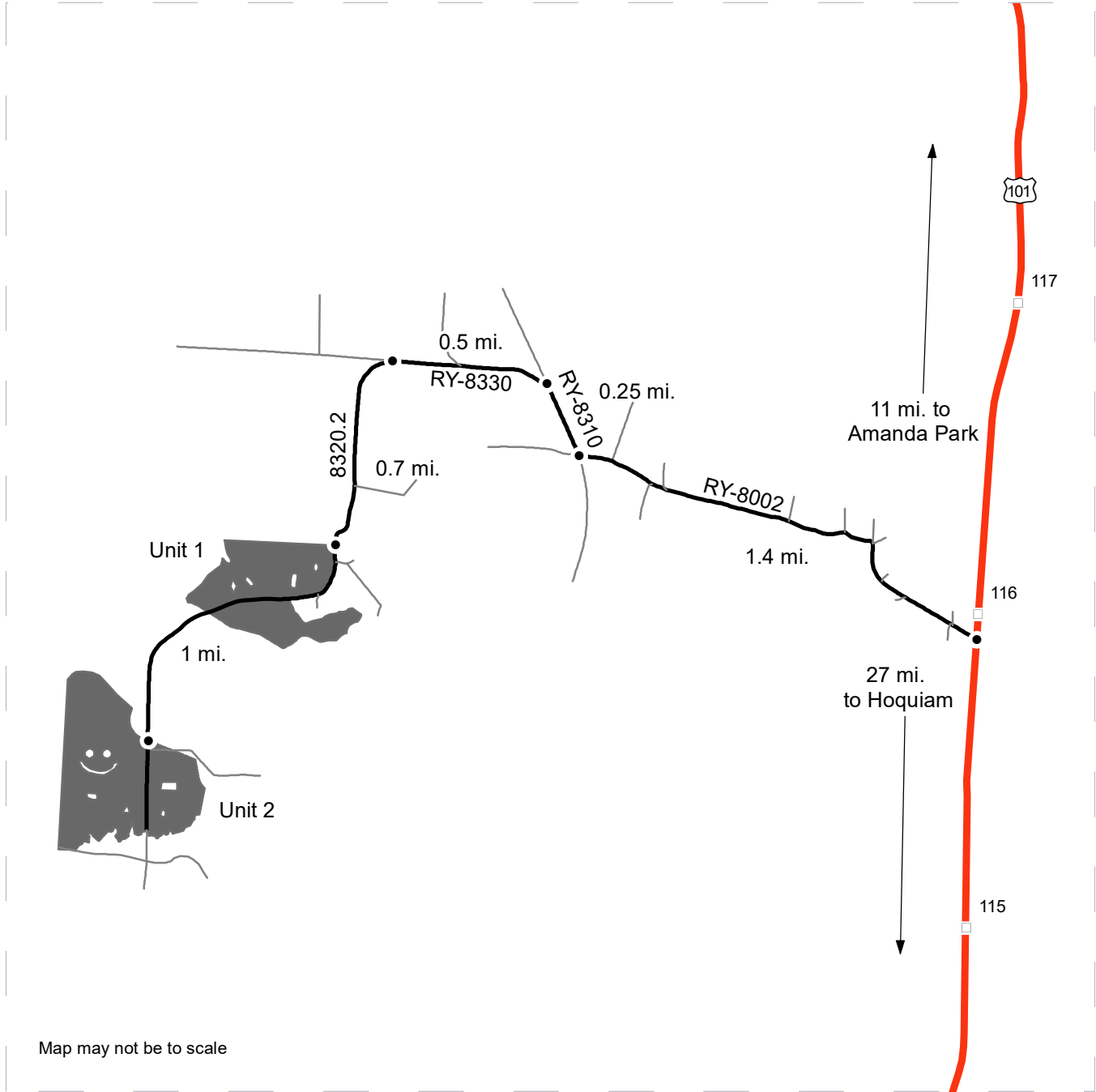
Variable Retention Harvest	Forested Wetland	Optional Construction
Sale Boundary Tags	Wetland Management Zone	Survey Monument
Leave Tree Tags	Existing Roads	DNR Managed Lands
Timber Type Change	Required Construction	Public Land Survey Sections
Leave Tree Area	Optional Pre-Haul Maintenance	Public Land Survey Townships



DRIVING MAP

SALE NAME: NO PROMISES
AGREEMENT#: 30-100403
TOWNSHIP(S): T21R10W
TRUST(S): Common School and Indemnity (3)

REGION: Olympic Region
COUNTY(S): Grays Harbor
ELEVATION RGE: 370'-440'



Map may not be to scale

	Timber Sale Unit
	Haul Route
	Other Road
	Highway
	Milepost Markers
	Distance Indicator

DRIVING DIRECTIONS:

To get to No Promises VRH Timber Sale you must drive to MP 116 on Highway 101, which is 11 mi. south of Amanda Park or 27 mi. north of Hoquiam. Turn onto the RY-8002 and go through the gate (AA1 key required). Drive 1.4 mi. and turn right onto the RY-8310. Drive 0.25 mi. and turn left onto the RY-8330. Drive 0.5 mi. and turn left onto the 8320.2. Drive 0.7 mi. to arrive at Unit 1. From Unit 1, continue on the 8320.2 for 1 mi. to arrive at Unit 2.





TIMBER NOTICE OF SALE

SALE NAME: FRANCES 40 SORTS

AGREEMENT NO: 30-100024 - 30-100366

AUCTION: July 30, 2020 starting at 10:00 a.m.
Pacific Cascade Region Office, Castle Rock, WA

COUNTY: Pacific

SALE LOCATION: Sale located approximately 12 miles southeast of Raymond

PRODUCTS SOLD

AND SALE AREA: All timber, except for leave trees bounded by yellow "Leave Tree Area" tags, individual leave trees marked with blue paint and all down timber existing 5 years prior to the day of sale, bound by the following: white "Timber Sale Boundary" tags with pink "Timber Harvest Boundary" flagging in Units 1 and 2 meeting the specifications described below; on parts of Sections 9, and 10 all in Township 13 North, Range 7 West W.M., containing 85 acres, more or less.

MINIMUM BID AND ESTIMATED LOG VOLUMES:

Agreement #	Sort #	Species and Sort Specifications	Average Log Length	Estimated Volume		Tons Per MBF	Minimum Bid Delivered Prices		Total Appraised Value	Bid Deposit
				Mbf	Tons		\$/mbf	\$/Ton		
100024	1	DF 5"-11"	28'	99	713	7.2	\$500.00		\$49,500.00	\$4,950.00
100025	2	DF 12"+	28'	377	2337	6.2	\$550.00		\$207,350.00	\$20,735.00
100026	3	DF HQ 12"+	28'	1201	6245	5.2	\$700.00		\$840,700.00	\$84,070.00
100027	4	RC 5"+	28'	89	516	5.8	\$750.00		\$66,750.00	\$6,675.00
100028	5	WW 5"-11"	28'	187	1365	7.3	\$450.00		\$84,150.00	\$8,415.00
100029	6	WW 12"+	28'	1151	7482	6.5	\$450.00		\$517,950.00	\$51,795.00
100030	7	SS 12" +	28'	105	525	5	\$400.00		\$42,000.00	\$4,200.00
100031	8A	RA 8"+	28'	24	173	7.2	\$450.00		\$15,000.00	\$1,500.00
	8B	BM 8"+	28'	14	101	7.2	\$300.00			
100032	9	Conifer 2" + Pulp	NA	49	637	13		\$28.00	\$17,836.00	\$1,783.60
100034	11	HW Pulp 2"+	NA	24	312	13		\$28.00	\$8,736.00	\$873.60
100363	12	DF 5" + ROW	28'	122	854	7	\$515.00		\$62,830.00	\$6,283.00
100364	13	WW 5"+ ROW	28'	105	735	7	\$450.00		\$47,250.00	\$4,725.00
100365	14	RC 5"+ ROW	28'	9	52	5.8	\$750.00		\$6,750.00	\$675.00
100366	15	Conifer Pulp 2"+ ROW	NA	4	52	13		\$28.00	\$1,456.00	\$145.60

Totals: **3560 22099 \$1,968,258.00**

CERTIFICATION: This sale is certified under the Sustainable Forestry Initiative® program Standard (cert no: PwC-SFIFM-513)

BID METHOD: Sealed Bids **UNIT OF MEASURE:** MBF Scale/Tonnage Scale

EXPIRATION DATE: July 31, 2021 **ALLOCATION:** Export Restricted

PAYMENT SECURITY: To be determined by the State as described in Clause P-045.2 of the Purchaser's Contract.



TIMBER NOTICE OF SALE

BIDDING

PROCEDURES:

A separate sealed bid and envelope must be submitted for each log sort. Prospective Purchasers may bid on any or all log sorts. On the day of sale the Purchaser must bring their bid deposit up to 10% of their total bid price. Complete bidding procedures and auction information may be obtained from the Pacific Cascade Region Office in Castle Rock WA. Phone number (360)577-2025.

TIMBER EXCISE

TAX:

Purchaser must pay the forest excise taxes associated with the log sorts delivered to them. The tax rate for this sale is 4.2 %. Taxable Stumpage = Total Delivered Value – (Harvest Cost + Estimated Haul Cost + ARRF). For more information contact the Department of Revenue, Forest Tax Section at 1-800-548-8829.

Use the following rates for estimating taxable stumpage:

Harvest Cost = \$0.00 per MBF for sorts 1, 2, 3, 4, 5, 6, 7, 8, 12, 13 and 14 and \$12.00 per Ton for sorts 9, 11 and 15.

Hauling Services Payment Rate per Ton
= (Base Rate + Mileage Rate) x (Contractor's hauling bid factor)

Base Rate = \$2.35 per ton

Mileage Rate = ((\$0.16 x C miles) + (\$0.11 x A miles)) x Fuel Index Factor

ARRF = \$0.00 per MBF for sorts 9, 11 and 15 and \$26.00 per MBF for sorts 1, 2, 3, 4, 5, 6, 7, 8, 12, 13 and 14.

Note: To calculate ARRF rates per ton use the tons\mbf conversion factor in the table above.

CONFIRMATION:

Each sort is subject to confirmation following auction. Sorts will not be confirmed until at least 10 days after auction. Final contract award is contingent upon the State's haul cost analysis. Actual haul route may vary and is subject to change at the State's discretion.

SPECIAL REMARKS:

The successful Purchaser(s) will be required to purchase logs from the sale area upon delivery to their location specified in the bid submitted. Logs will be delivered to the Purchaser's delivery location by the State's contract harvester. Purchaser is responsible for weighing and scaling costs. All tonnage loads will be weighed and all mbf loads will be scaled at State approved locations. The State reserves the right to determine where logs are authorized to be scaled and weighed.

Deliveries for Right-of-Way Sorts 12, 13, 14 and 15 will begin on 8/17/2020. Sorts 1, 2, 3, 4, 5, 6, 7, 8, 9, and 11 are planned for auction on 2/25/2021.

For more information regarding this log sort sale visit our web site: <http://www.dnr.wa.gov/programs-and-services/product-sales-and-leasing/timber-sales/timber-auction-packets>. If you have questions call Josh Watten at the Pacific Cascade Region Office at (360)577-2025 or Steve Tietzel at the Product Sales and Leasing Division Office in Olympia at (360)902-1741.



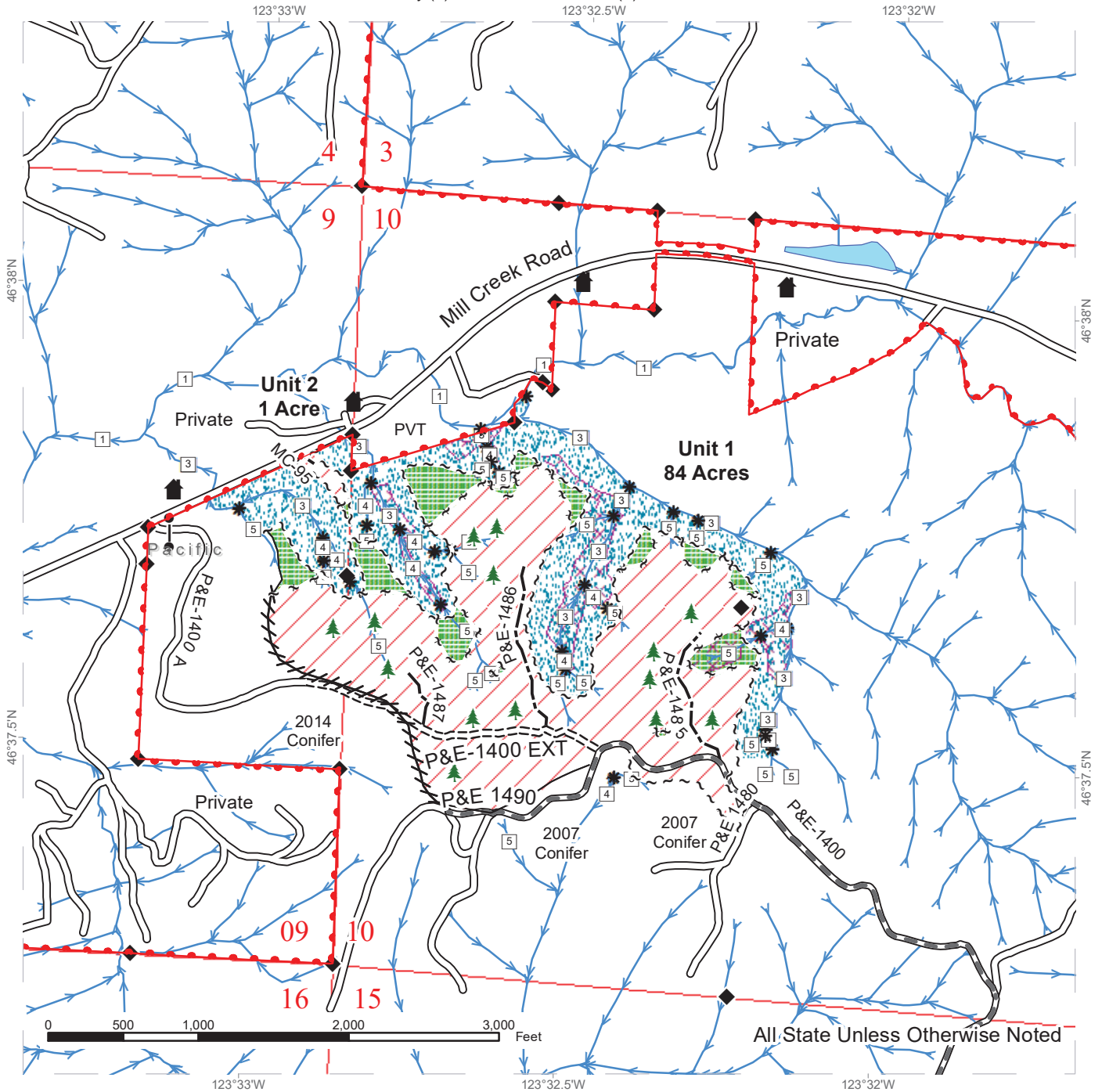
WASHINGTON STATE DEPARTMENT OF
NATURAL RESOURCES

TIMBER NOTICE OF SALE

TIMBER SALE MAP

SALE NAME: FRANCES 40 SORTS
AGREEMENT #: 30-100023
TOWNSHIP(S): T13R7W
TRUST(S): Common School and Indemnity (3), State Forest Transfer (1)

REGION: Pacific Cascade Region
COUNTY(S): Pacific
ELEVATION RGE: 218-750



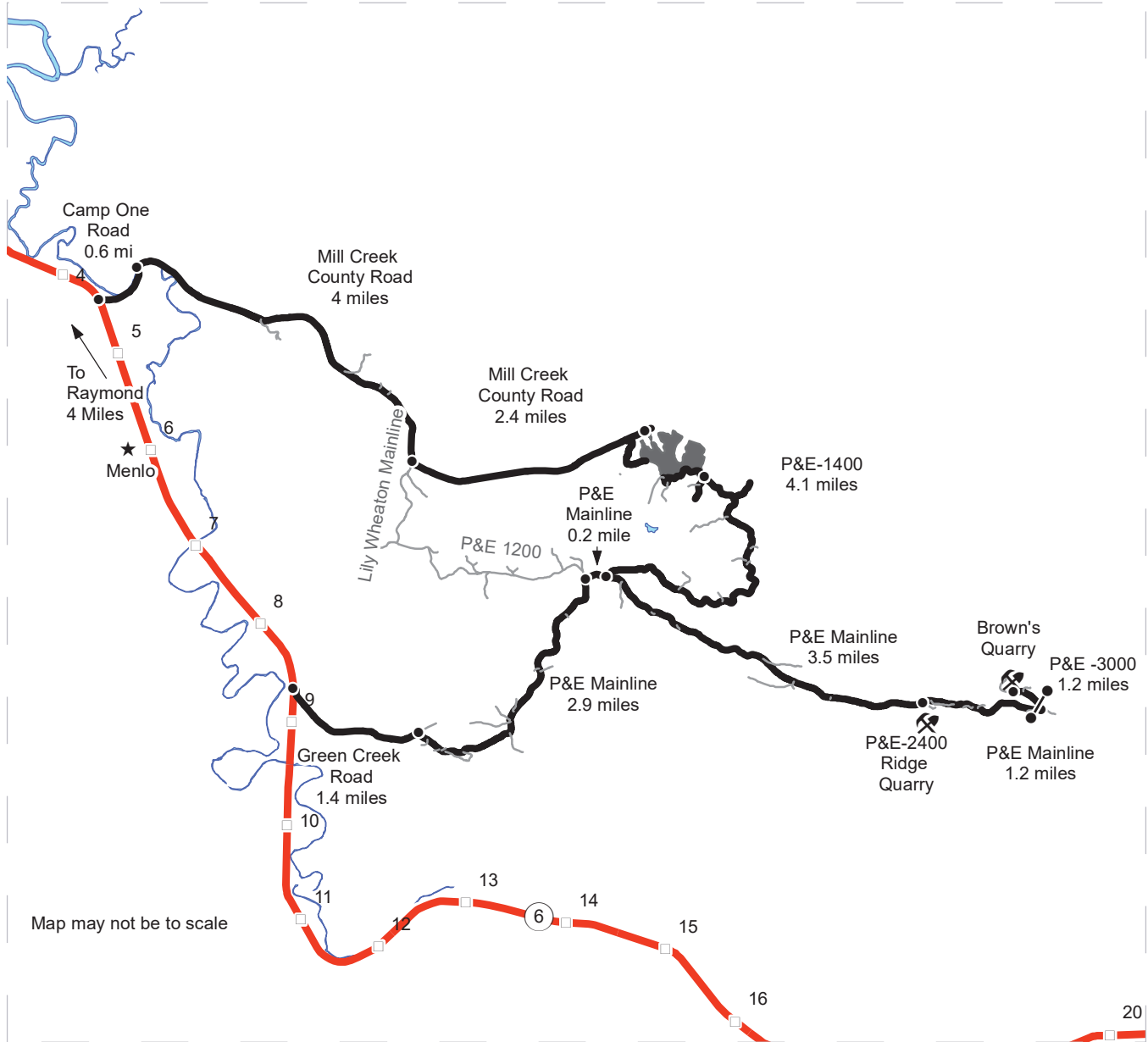
Variable Retention Harvest	Sale Boundary Tags	Streams
Riparian Mgt Zone	Timber Type Change	Stream Type
Leave Tree Area	Leave Tree Tags	Stream Type Break
Potentially Unstable Slopes	Property Line	Survey Monument
Flag Line	Gate (PCP1-1)	Leave Tree
Existing Roads	Structure	
Required Pre-Haul Maintenance		
Required Construction		
Optional Construction		



DRIVING MAP

SALE NAME: FRANCES 40 SORTS
AGREEMENT#: 30-100023
TOWNSHIP(S): T13R7W
TRUST(S): Common School and Indemnity (3), State Forest Transfer (1)

REGION: Pacific Cascade Region
COUNTY(S): Pacific
ELEVATION RGE: 218-750



	Timber Sale Unit
	Highway
	Haul Route
	Other Road
	Milepost Markers
	Distance Indicator
	Gate (PCP1-1)
	Rock Pit
	Town

Unit 1
 From State Route 6, MP 9 turn east on Green Creek County Road. Follow Green Creek County Road for 1.4 mi. Turn east on the P&E Mainline on right, Continue for 2.9 miles to the intersection with the P&E 1200. Turn Right and continue on P&E mainline for 0.2 miles to the P&E 1400. Turn Left on the P&E-1400 and continue for 4.1 mi. to Unit 1.

Unit 2
 State Route 6, MP post 5 turn left on Camp One RD. Follow Camp One RD for 0.6 mi. Turn east on Mill Creek County Road follow for 6.4 mi. Unit 2, south of Co. RD.

Quarries
 P&E Extension: From junction of P&E-1400 & P&E ML continue east on P&E ML for 3.5 mi, south on P&E-2400. Brown's Quarry From P&E Extension Quarry & P&E-ML, continue east on P&E ML for 1.2 miles. North on P&E-3000, yellow gate PCP-1-1 key. Continue 1.2 mi on P&E-3000; rock pit is to the right.





TIMBER NOTICE OF SALE

SALE NAME: Q BOYCE

AGREEMENT NO: 30-99988

AUCTION: June 16, 2020 starting at 10:00 a.m.,
Northeast Region Office, Colville, WA

COUNTY: Pend Oreille

SALE LOCATION: Sale located approximately 13 miles southwest of Usk, WA

**PRODUCTS SOLD
AND SALE AREA:**

All green conifer species except for leave trees banded with blue paint and leave trees bounded by yellow leave tree area tags in Units 1, 2, 3, 4 and 5 bounded with white timber sale boundary tags; and all right of way timber bounded with orange right of way boundary tags on part(s) of Sections 5 and 8 all in Township 31 North, Range 43 East, W.M., containing 151 acres, more or less.

CERTIFICATION: This sale is certified under the Sustainable Forestry Initiative® program Standard (cert no: PwC-SFIFM-513)

ESTIMATED SALE VOLUMES AND QUALITY:

Species	Avg Ring DBH Count	Total MBF	MBF by Grade										
			P	SM	1S	2S	3S	4S	5S	6S	UT		
Grand fir	16.9	2,102				1,286	688	128					
Douglas fir	17.9	1,349				926	342	81					
Red cedar	13.7	846					723	123					
Larch	14.9	741				295	358	88					
Hemlock	15.5	257				119	120	18					
Lodgepole	13.3	249					220	29					
Spruce	14.4	18				8	7	3					
White pine	21.6	11					11						
Ponderosa pine	19.1	8							5	3			
Alpine fir	7.7	1							1				
Sale Total		5,582											

MINIMUM BID: \$1,043,000.00

BID METHOD: Sealed Bids

**PERFORMANCE
SECURITY:**

\$100,000.00

SALE TYPE: Lump Sum

EXPIRATION DATE: November 15, 2022

ALLOCATION: Export Restricted

BID DEPOSIT: \$104,300.00 or Bid Bond. Said deposit shall constitute an opening bid at the appraised price.

HARVEST METHOD: Falling and Yarding will not be permitted from February 15 to June 1 unless authorized in writing by the Contract Administrator due to spring breakup.

ROADS: 51.36 stations of required construction. 596.37 stations of required prehaul maintenance. 42.55 stations of decommissioning. Road construction will not be permitted from November 15 to June 1 unless authorized in writing by the Contract Administrator due to frozen conditions and spring breakup. The hauling of forest products will not be permitted from February 15 to June 1 unless authorized in writing by the Contract Administrator due to spring breakup.



TIMBER NOTICE OF SALE

ACREAGE DETERMINATION

CRUISE METHOD: Acreage determined using GPS methods. Acreage shown above is net harvest acres in harvest units. Ponderosa pine and western red cedar: 8.0 - 17.5 inches dbh has a minimum top of 5.6 inch dib. All other species: 7.0 - 17.5 inches dbh has minimum top of 4.6 inch dib. All species 17.6 inches and greater dbh have a minimum top dib of 40% of dob at 16 feet or a 6 inch top whichever is greater.

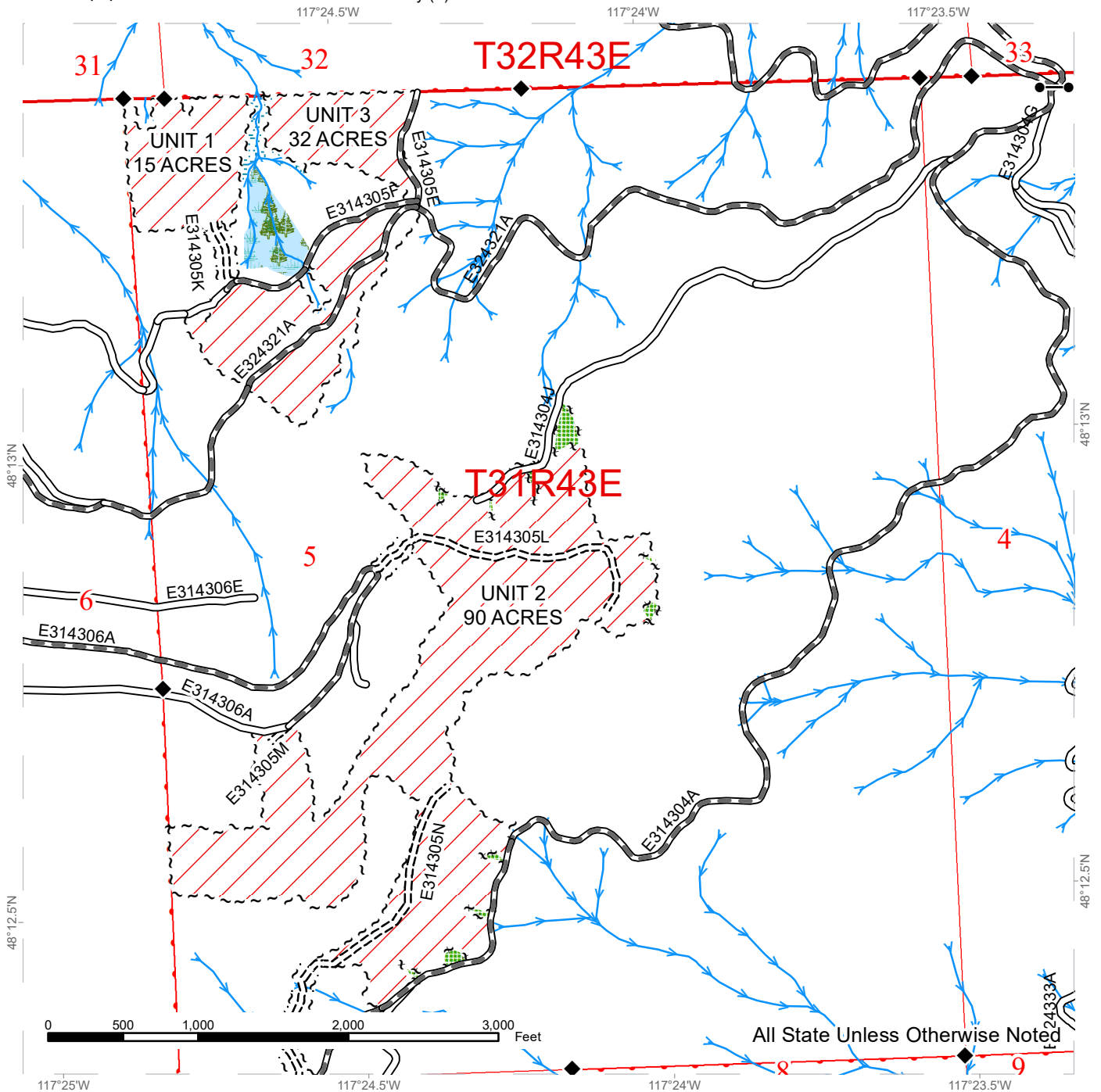
FEES: \$94,894.00 is due on day of sale. \$9.00 per MBF is due upon removal. These are in addition to the bid price.

SPECIAL REMARKS: Locked gate restricts access to Units 2, 4 and 5. Contact the Northeast Region Office for access. Cable or tethered equipment is required in Unit 2, approximately 32 acres.

TIMBER SALE MAP

SALE NAME: Q BOYCE
AGREEMENT #: 30-099988
TOWNSHIP(S): T31R43E
TRUST(S): Common School and Indemnity (3)

REGION: Northeast Region
COUNTY(S): Pend Oreille
ELEVATION RGE: 3520-4680



All State Unless Otherwise Noted

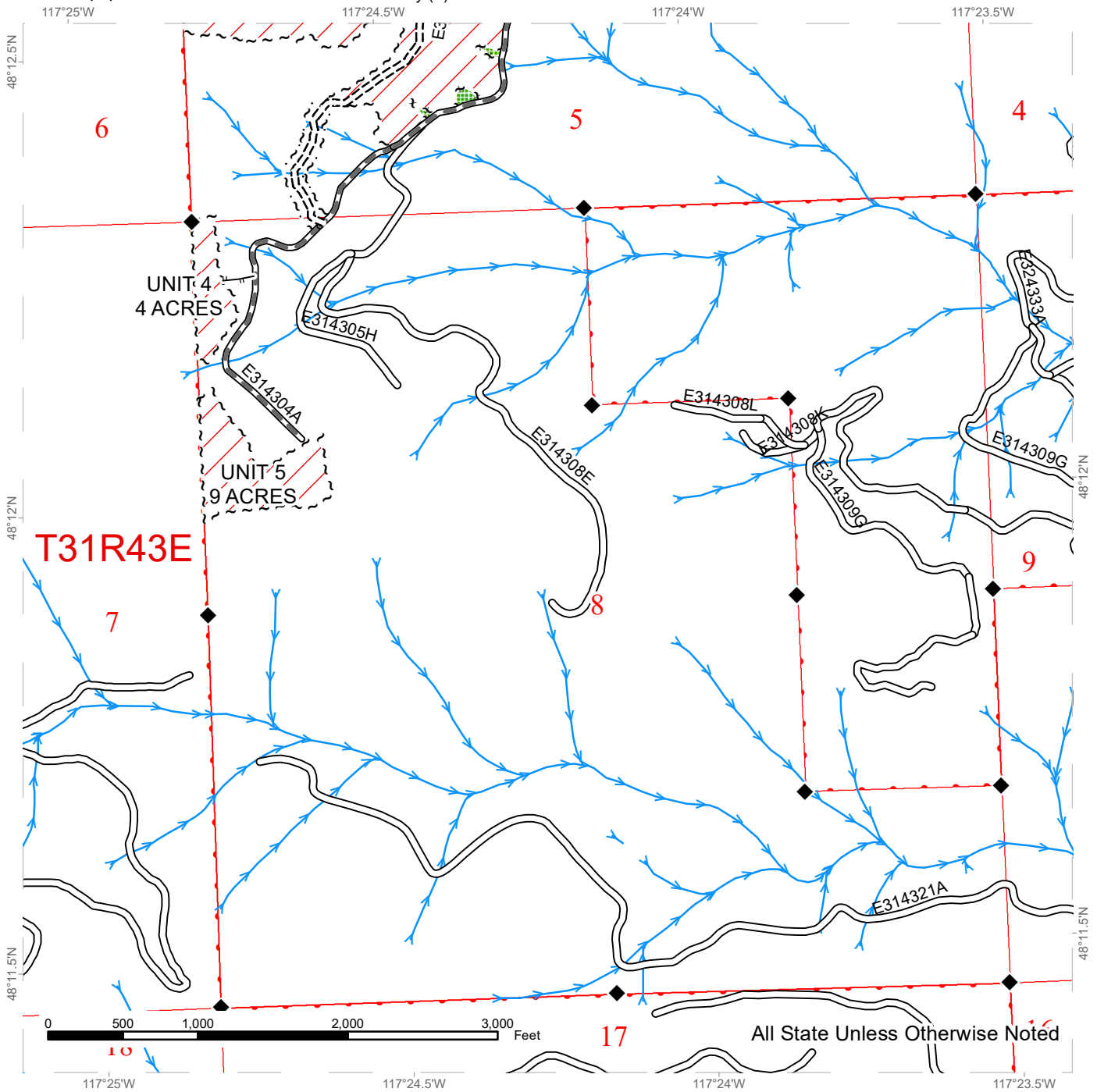
Public Land Survey Townships	Leave Tree Area	Existing Roads
DNR Managed Lands	Riparian Mgt Zone	Required Pre-Haul Maintenance
Variable Retention Harvest	Forested Wetland	Required Construction
Sale Boundary Tags		Streams
Leave Tree Tags		Survey Monument
Right of Way Tags = 1 acre		Gates



TIMBER SALE MAP

SALE NAME: Q BOYCE
AGREEMENT #: 30-099988
TOWNSHIP(S): T31R43E
TRUST(S): Common School and Indemnity (3)

REGION: Northeast Region
COUNTY(S): Pend Oreille
ELEVATION RGE: 3520-4680



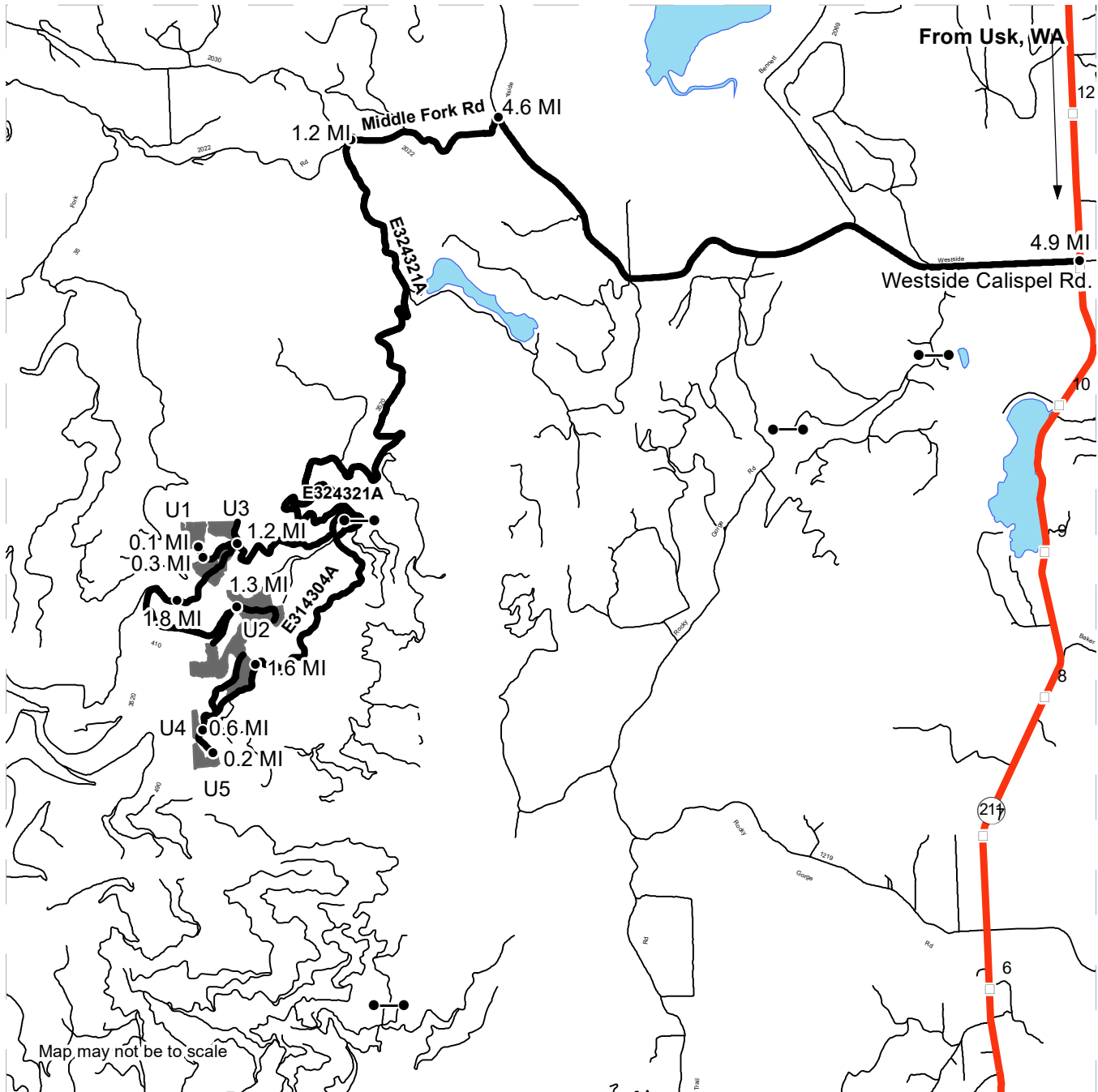
Public Land Survey Townships	Leave Tree Area	Existing Roads
DNR Managed Lands	Required Construction	Required Pre-Haul Maintenance
Variable Retention Harvest	Designated Skid Trail	Streams
Sale Boundary Tags	Survey Monument	
Leave Tree Tags		
Right of Way Tags = 1 acre		



DRIVING MAP

SALE NAME: Q BOYCE
AGREEMENT#: 30-099988
TOWNSHIP(S): T31R43E
TRUST(S): Common School and Indemnity (3)

REGION: Northeast Region
COUNTY(S): Pend Oreille
ELEVATION RGE: 3520-4680



Timber Sale Unit
 Haul Route
 Milepost Markers

DRIVING DIRECTIONS:

From Usk, WA travel south on Highway 211 for 4.9 miles. Turn right on Westside Calispell Rd and travel west for 4.6 miles. Turn left on Middle Fork Road and travel west for 1.2 miles. Turn left on the E324321A Road and travel south for 5.2 miles to a red DNR gate. From gate to Units 4, 5, and east portion of Unit 2: Travel through the gate on the E314304A Road for 1.6 miles to arrive at Unit 2. Continue on the E314304A Road for 0.6 miles to arrive at Unit 4. Continue on the E314304A Road for 0.2 miles and Unit 5 will be located at the end of the road. From gate to Unit 3 and 1: Travel 1.2 miles west on the E324321A road to arrive at Unit 3. Travel west on the E314305F Road for 0.3 miles and head north for 0.1 miles on the E314305K Road for 0.1 miles to arrive at Unit 1. From gate to west portion of Unit 2: Travel 1.8 miles west on the E324321A Road. Turn left on the E314306A Road and travel west for 1.3 miles to arrive at Unit 2.




TIMBER NOTICE OF SALE
SALE NAME: PONY UP VRH VDT WMZ Sorts

AGREEMENT NO: 30-100706 - 30-100718

AUCTION: September 23, 2020 starting at 10:00 a.m.
 Northwest Region Office, Sedro Woolley, WA

COUNTY: Skagit

SALE LOCATION: Sale located approximately 14 miles east of Hamilton, WA.

PRODUCTS SOLD
AND SALE AREA: All delivered forest products, except trees marked with blue paint on the bole and root collar and forest products tagged out by yellow leave tree area tags, from an area bounded by white timber sale boundary tags, adjacent young stands, DP-ML, and the Baker Lake Road, and all delivered forest products bound by orange right-of-way tags, meeting the specifications described below; on parts of Sections 2, and 5 all in Township 35 North, Range 7 East, Sections 32, 35, and 36 all in Township 36 North, Range 7 East W.M., containing 137 acres, more or less.

MINIMUM BID AND ESTIMATED LOG VOLUMES:

Agreement #	Sort #	Species and Sort Specifications	Average Log Length	Estimated Volume		Tons Per MBF	Minimum Bid Delivered Prices		Total Appraised Value	Bid Deposit
				Mbf	Tons		\$/mbf	\$/Ton		
100706	01	DF HQ 20"+	32	937	4872	5.2	\$550.00		\$515,350.00	\$51,535.00
100707	02	DF HQ 12"-19"	32	1143	5944	5.2	\$550.00		\$628,650.00	\$62,865.00
100708	03	DF Sawlog 20"+	26	857	4199	4.9	\$500.00		\$428,500.00	\$42,850.00
100709	04	DF Sawlog 12"-19"	28	1828	10237	5.6	\$500.00		\$914,000.00	\$91,400.00
100710	05	DF Sawlog 5"-11"	32	871	6271	7.2	\$500.00		\$435,500.00	\$43,550.00
100711	06	WW Sawlog 5"+	26	389	2373	6.1	\$450.00		\$175,050.00	\$17,505.00
100712	07	RC Sawlog 5"+	28	111	644	5.8	\$750.00		\$83,250.00	\$8,325.00
100713	08	DF Pole 45'+	N/A	100	580	5.8	\$750.00		\$75,000.00	\$7,500.00
100714	09	RA Sawlog 5"+	24	42	298	7.1	\$450.00		\$18,900.00	\$1,890.00
100715	10	BM Sawlog 8"+	24	14	101	7.2	\$200.00		\$2,800.00	\$280.00
100716	11	CW Sawlog 8"+	N/A	12	86	7.2	\$150.00		\$1,800.00	\$180.00
100717	12	Conifer Utility	N/A	39	351	9		\$25.00	\$8,775.00	\$877.50
100718	13	Hardwood Utility (except cottonwood)	N/A	23	207	9		\$25.00	\$5,175.00	\$517.50

Totals:
6366 36163
\$3,292,750.00

WASHINGTON STATE DEPARTMENT OF
NATURAL RESOURCES**TIMBER NOTICE OF SALE**

CERTIFICATION: This sale is certified under the Sustainable Forestry Initiative® program Standard (cert no: PwC-SFIFM-513)

BID METHOD: Sealed Bids **UNIT OF MEASURE:** MBF Scale/Tonnage Scale

EXPIRATION DATE: May 20, 2021 **ALLOCATION:** Export Restricted

PAYMENT SECURITY: To be determined by the State as described in Clause P-045.2 of the Purchaser's Contract.

BIDDING PROCEDURES: A separate sealed bid and envelope must be submitted for each log sort. Prospective Purchasers may bid on any or all log sorts. On the day of sale the Purchaser must bring their bid deposit up to 10% of their total bid price. Complete bidding procedures and auction information may be obtained from the Northwest Region Office in Sedro Woolley WA. Phone number (360)856-3500.

TIMBER EXCISE

TAX: Purchaser must pay the forest excise taxes associated with the log sorts delivered to them. The tax rate for this sale is 4.2 %. Taxable Stumpage = Total Delivered Value – (Harvest Cost + Estimated Haul Cost + ARRF). For more information contact the Department of Revenue, Forest Tax Section at 1-800-548-8829.

Use the following rates for estimating taxable stumpage:

Harvest Cost = \$0.00 per MBF for sort 08, \$0.00 per MBF for sorts 01, 02, 03, 04, 05, 06, 07, 09, 10 and 11 and \$12.00 per Ton for sorts 12 and 13.

Hauling Services Payment Rate per Ton
= (Base Rate + Mileage Rate) x (Contractor's hauling bid factor)

Base Rate = \$2.35 per ton

Mileage Rate = ((\$0.16 x C miles) + (\$0.11 x A miles)) x Fuel Index Factor

ARRF = \$0.00 per MBF for sorts 12 and 13 and \$26.00 per MBF for sorts 01, 02, 03, 04, 05, 06, 07, 08, 09, 10 and 11.

Note: To calculate ARRF rates per ton use the tons\mbf conversion factor in the table above.

CONFIRMATION: Each sort is subject to confirmation following auction. Sorts will not be confirmed until at least 10 days after auction. Final contract award is contingent upon the State's haul cost analysis. Actual haul route may vary and is subject to change at the State's discretion.

SPECIAL REMARKS: The successful Purchaser(s) will be required to purchase logs from the sale area upon delivery to their location specified in the bid submitted. Logs will be delivered to the Purchaser's delivery location by the State's contract harvester. Purchaser is responsible



WASHINGTON STATE DEPARTMENT OF
NATURAL RESOURCES

TIMBER NOTICE OF SALE

for weighing and scaling costs. All tonnage loads will be weighed and all mbf loads will be scaled at State approved locations. The State reserves the right to determine where logs are authorized to be scaled and weighed.

*Note: Harvesting services bid opening is tentatively scheduled for 05/18/2020, which will establish the Contractor's harvest rate and the Contractor's hauling bid factor. Fuel Index Factor is indexed quarterly by the State.

Weighted average C-miles = 4.7.

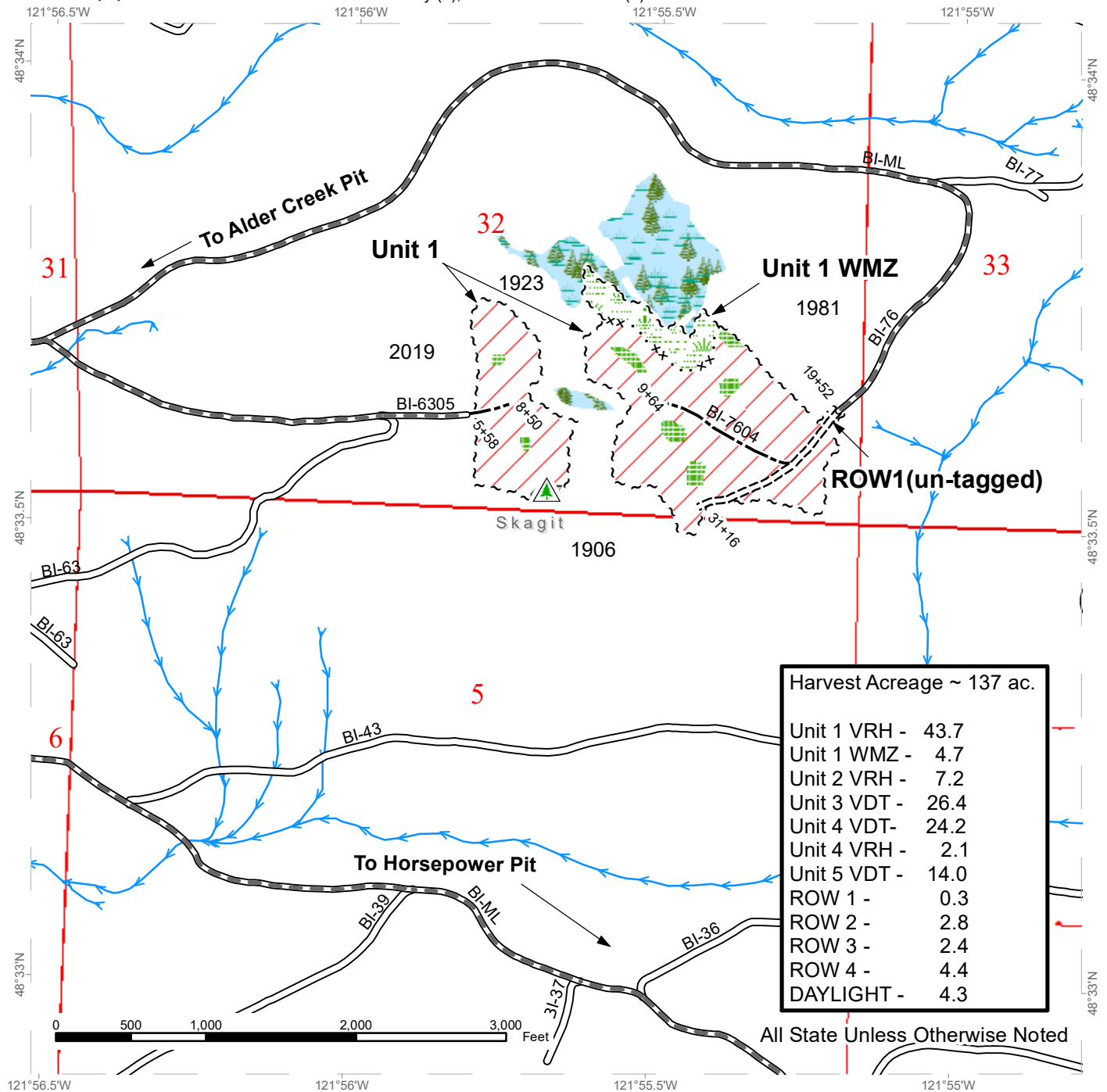
Log deliveries are anticipated to be no later than October 26, 2020 through April 22, 2021, but can commence as early as the contract effective date as well as later depending on weather and production of operations.

For more information regarding this log sort sale visit our web site: <http://www.dnr.wa.gov/programs-and-services/product-sales-and-leasing/timber-sales/timber-auction-packets>. If you have questions call Theresa Klepl at the Northwest Region Office at (360)856-3500 or Dave Richards at the Product Sales and Leasing Division Office in Olympia at (360)902-1365.

TIMBER SALE MAP

SALE NAME: PONY UP SORTS
AGREEMENT #: 30-098547
TOWNSHIP(S): T35R7E, T36R7E
TRUST(S): Common School and Indemnity (3), State Forest Transfer (1)

REGION: Northwest Region
COUNTY(S): Skagit
ELEVATION RGE: 520-1640



Harvest Acreage ~ 137 ac.

Unit 1 VRH	43.7
Unit 1 WMZ	4.7
Unit 2 VRH	7.2
Unit 3 VDT	26.4
Unit 4 VDT	24.2
Unit 4 VRH	2.1
Unit 5 VDT	14.0
ROW 1	0.3
ROW 2	2.8
ROW 3	2.4
ROW 4	4.4
DAYLIGHT	4.3

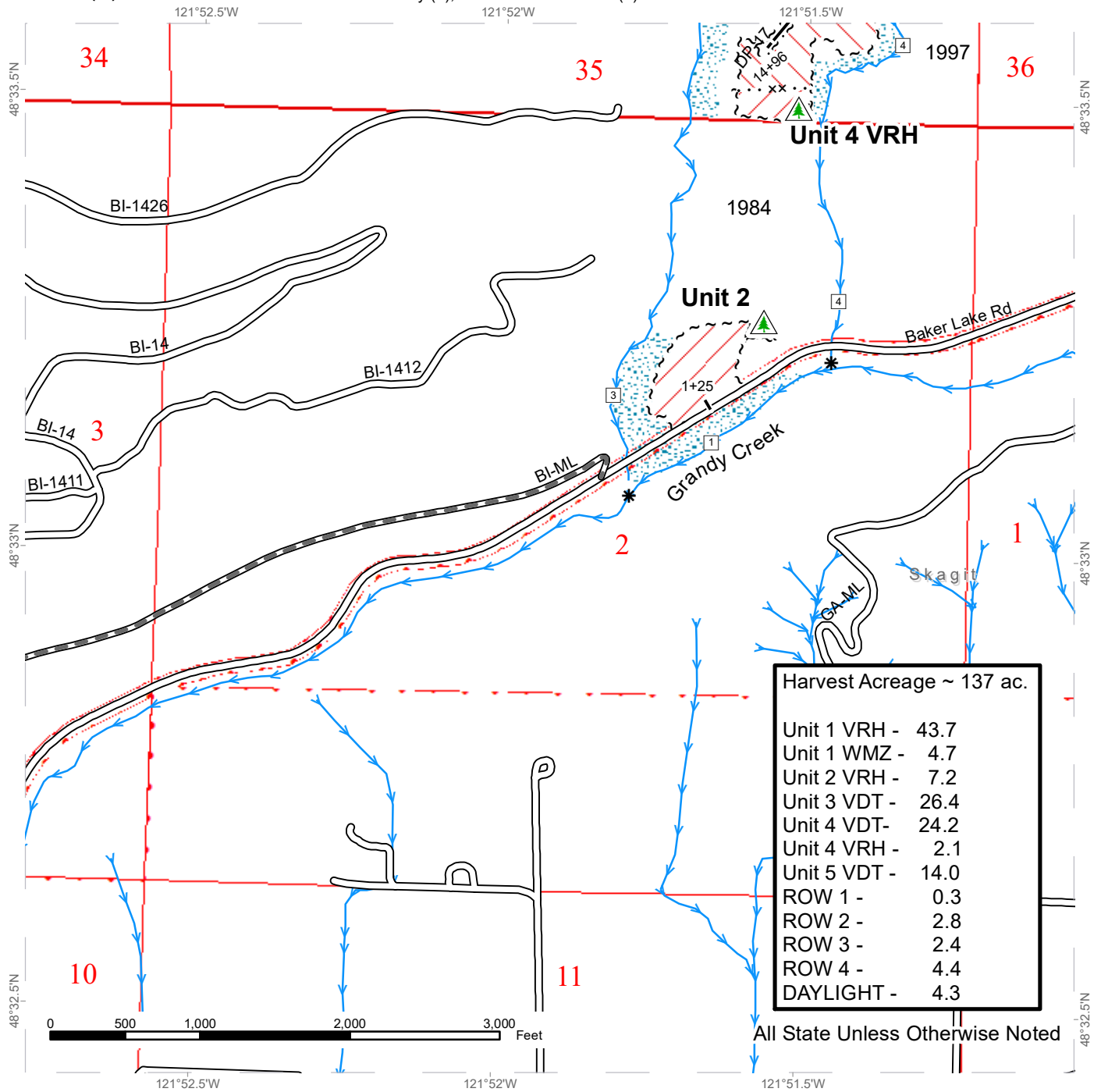
Variable Retention Harvest	Sale Boundary Tags	Streams
Non-tradable Leave Tree Area	Special Mgmt Area	Stream Type
Leave Tree Area	Right of Way Tags	Stream Type Break
Forested Wetland	Existing Roads	Non-Tradeable Leave Trees
Wetland Mgt Zone	Required Pre-Haul Maintenance	
	Required Construction	
	Optional Construction	



TIMBER SALE MAP

SALE NAME: PONY UP SORTS
AGREEMENT #: 30-098547
TOWNSHIP(S): T35R7E, T36R7E
TRUST(S): Common School and Indemnity (3), State Forest Transfer (1)

REGION: Northwest Region
COUNTY(S): Skagit
ELEVATION RGE: 520-1640



Harvest Acreage ~ 137 ac.

Unit 1 VRH -	43.7
Unit 1 WMZ -	4.7
Unit 2 VRH -	7.2
Unit 3 VDT -	26.4
Unit 4 VDT -	24.2
Unit 4 VRH -	2.1
Unit 5 VDT -	14.0
ROW 1 -	0.3
ROW 2 -	2.8
ROW 3 -	2.4
ROW 4 -	4.4
DAYLIGHT -	4.3

All State Unless Otherwise Noted

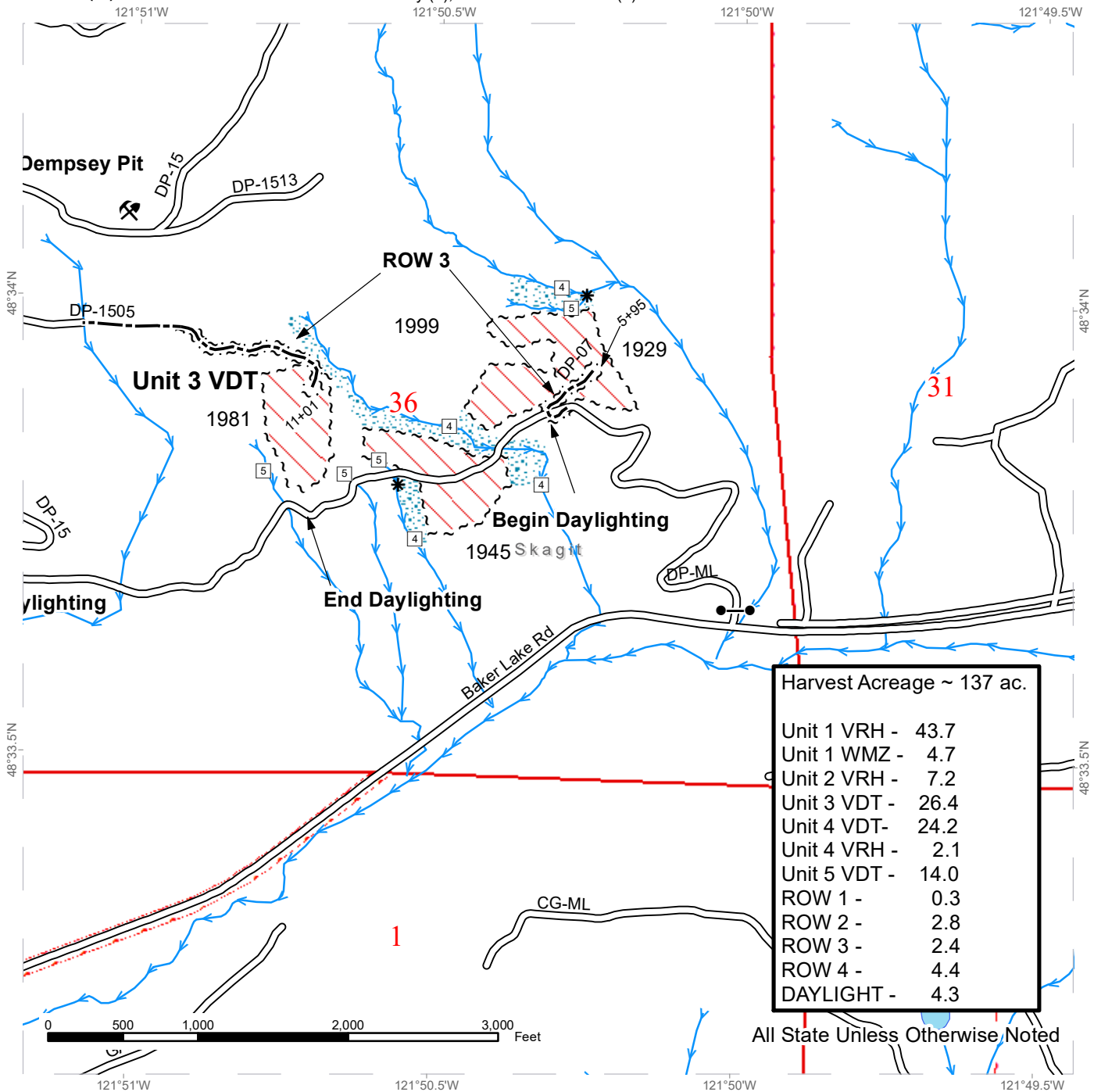
Variable Retention Harvest	Sale Boundary Tags	Streams
Variable Density Thinning	Special Mgmt Area	Stream Type
Non-tradable Leave Tree Area	Right of Way Tags	Stream Type Break
Riparian Mgt Zone	Existing Roads	Non-Tradeable Leave Trees
	Required Pre-Haul Maintenance	
	Optional Construction	



TIMBER SALE MAP

SALE NAME: PONY UP SORTS
AGREEMENT #: 30-098547
TOWNSHIP(S): T35R7E, T36R7E
TRUST(S): Common School and Indemnity (3), State Forest Transfer (1)

REGION: Northwest Region
COUNTY(S): Skagit
ELEVATION RGE: 520-1640



Harvest Acreage ~ 137 ac.

Unit 1 VRH -	43.7
Unit 1 WMZ -	4.7
Unit 2 VRH -	7.2
Unit 3 VDT -	26.4
Unit 4 VDT -	24.2
Unit 4 VRH -	2.1
Unit 5 VDT -	14.0
ROW 1 -	0.3
ROW 2 -	2.8
ROW 3 -	2.4
ROW 4 -	4.4
DAYLIGHT -	4.3

All State Unless Otherwise Noted

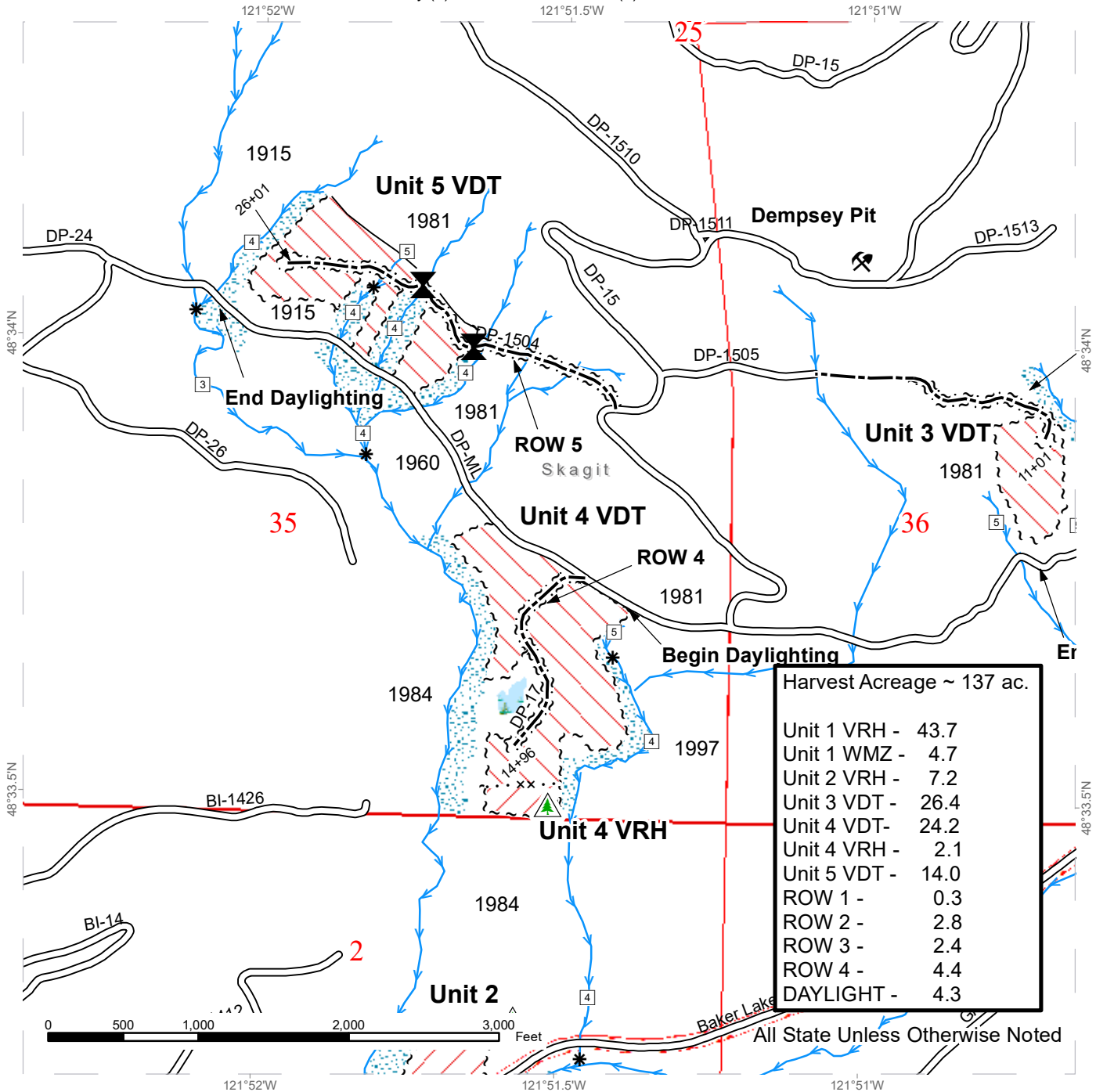
Variable Density Thinning	Sale Boundary Tags	Streams
Riparian Mgt Zone	Right of Way Tags	Stream Type
Existing Roads	Optional Construction	Stream Type Break
	Gate	Rock Pit



TIMBER SALE MAP

SALE NAME: PONY UP SORTS
AGREEMENT #: 30-098547
TOWNSHIP(S): T35R7E, T36R7E
TRUST(S): Common School and Indemnity (3), State Forest Transfer (1)

REGION: Northwest Region
COUNTY(S): Skagit
ELEVATION RGE: 520-1640



Harvest Acreage ~ 137 ac.	
Unit 1 VRH	43.7
Unit 1 WMZ	4.7
Unit 2 VRH	7.2
Unit 3 VDT	26.4
Unit 4 VDT	24.2
Unit 4 VRH	2.1
Unit 5 VDT	14.0
ROW 1	0.3
ROW 2	2.8
ROW 3	2.4
ROW 4	4.4
DAYLIGHT	4.3

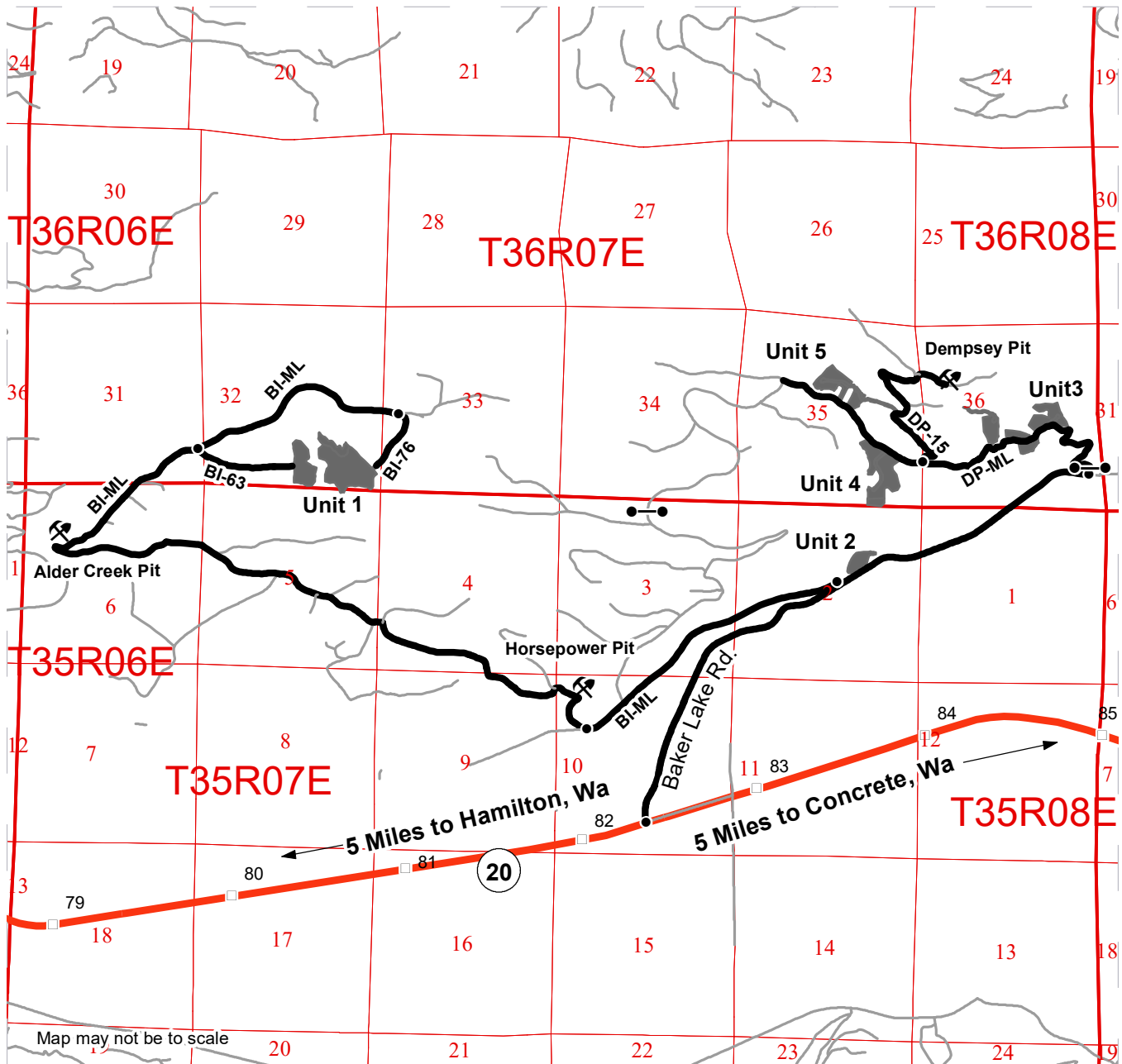
Variable Retention Harvest	Sale Boundary Tags	Streams
Variable Density Thinning	Special Mgmt Area	Stream Type
Non-tradable Leave Tree Area	Right of Way Tags	Stream Type Break
Riparian Mgt Zone	Timber Type Change	Non-Tradeable Leave Trees
Forested Wetland	Existing Roads	Potentially Unstable Slopes
	Optional Construction	Rock Pit



DRIVING MAP

SALE NAME: PONY UP SORTS
AGREEMENT#: 30-098547
TOWNSHIP(S): T35R7E, T36R7E
TRUST(S): Common School and Indemnity (3), State Forest Transfer (1)

REGION: Northwest Region
COUNTY(S): Skagit
ELEVATION RGE: 520-1640



Map may not be to scale

- Timber Sale Unit
- Other Routes
- Haul Route
- Rock Pit
- Distance Indicator
- Gate (F1-3)
- Rock Pit

DRIVING DIRECTIONS:

FROM HAMILTON (SR20, MP77) Travel East on SR20 for 5.4mi to Baker Lake Rd. Turn left.

FROM CONCRETE (SR20, MP89) Travel West on SR20 for 6.7mi to Baker Lake Rd. Turn right.

UNIT 1: From Jct. at SR20: Travel North on Baker Lake Rd. for 1.9mi to BI-ML (steep switch-back), turn left. Continue on BI-ML for 1.7mi (past BI-14) and turn right. Continue on BI-ML for 3.6mi across Alder Creek, up right-hand switch-back, to Alder Creek Pit. To access the western portion of unit one, continue on the BI-ML for 1.0 mile and turn right on the BI-63. Travel .6 mi., Arrive. To access the eastern portion of unit 1, from the junction of the BI-ML and the BI-63, travel for 1.25 mi., then turn left on BL-76. Travel .4 miles on the BL-76 and arrive at the eastern portion of Unit 1.

UNITS 3-5

From Baker Lk Rd at SR 20:

Unit 3: Travel 3.4 miles and Turn left onto DP-ML. Travel .6 miles and arrive at unit 3.

Unit 4: From unit 3, continue on the DP-ML for .9 miles and arrive at unit 4 (VDT and VRH).

Unit 5: From unit 4, continue on the DP-ML for .4 miles and arrive at unit 5.



TIMBER NOTICE OF SALE

SALE NAME: CREEDENCE

AGREEMENT NO: 30-98732

AUCTION: June 17, 2020 starting at 10:00 a.m.,
Northwest Region Office, Sedro Woolley, WA

COUNTY: Snohomish

SALE LOCATION: Sale located approximately 13 miles northeast of Sultan, WA.

**PRODUCTS SOLD
AND SALE AREA:**

All timber bounded by white timber sale boundary tags, adjacent young stands, and the MC-ML Road, except cedar salvage (cedar snags, preexisting dead and down cedar trees and cedar logs), trees marked with blue paint on the bole and root collar, and forest products tagged out by yellow leave tree area tags in Unit #1.

All timber bounded by white timber sale boundary tags, adjacent young stands, the BM-ML Road and the communication tower site area, except cedar salvage (cedar snags, preexisting dead and down cedar trees and cedar logs), trees marked with blue paint on the bole and root collar, and forest products tagged out by yellow leave tree area tags in Unit #2.

All timber bounded by white timber sale boundary tags and adjacent young stands, except cedar salvage (cedar snags, preexisting dead and down cedar trees and cedar logs), trees marked with blue paint on the bole and root collar, and forest products tagged out by yellow leave tree area tags in Unit #3.

All timber bounded by orange right-of-way tags.

The above described products on part(s) of Sections 1 all in Township 28 North, Range 8 East, Sections 26, 27, 34, 35 and 36 all in Township 29 North, Range 8 East, W.M., containing 127 acres, more or less.

CERTIFICATION: This sale is certified under the Sustainable Forestry Initiative® program Standard (cert no: PwC-SFIFM-513)

ESTIMATED SALE VOLUMES AND QUALITY:

Species	Avg DBH	Ring Count	Total MBF	MBF by Grade								
				1P	2P	3P	SM	1S	2S	3S	4S	UT
Hemlock	14	8	3,114						920	1,567	535	92
Silver fir	17		862						293	374	160	35
Douglas fir	21	8	211						143	59	8	1
Red cedar	17		11							5	6	
Red alder	11		4								2	2
Sale Total			4,202									

MINIMUM BID: \$388,000.00

BID METHOD: Sealed Bids

PERFORMANCE

SECURITY: \$77,600.00

SALE TYPE: Lump Sum

EXPIRATION DATE: March 31, 2022

ALLOCATION: Export Restricted



TIMBER NOTICE OF SALE

- BID DEPOSIT:** \$38,800.00 or Bid Bond. Said deposit shall constitute an opening bid at the appraised price.
- HARVEST METHOD:** Cable; shovel on sustained slopes 35% or less; a self-leveling harvester/feller-buncher or shovel may operate on sustained slopes 55% or less; a tethered harvester/feller-buncher and/or shovel for felling and pre-bunching only (See H-141 for restrictions). Falling and Yarding will not be permitted from November 1 to March 31 BY GROUND-BASED EQUIPMENT (including tethered) unless authorized in writing by the STATE.
- ROADS:** 33.00 stations of required construction. 78.94 stations of required reconstruction. 4.72 stations of optional reconstruction. 469.97 stations of required prehaul maintenance. 21.53 stations of abandonment. 4.72 stations of abandonment, if built.
Rock may be obtained from the following source(s) on State land at no charge to the Purchaser: MY-5302 Pit at station 10+34 of the MY-53 Road.
- Development of an existing rock source will involve stripping, drilling, shooting, and processing rock to generate riprap, 1 ½ inch minus surfacing and 3 inch minus ballast rock.
- An estimated total quantity of rock needed for this proposal: 271 cubic yards of riprap, 1,700 cubic yards of 1 ½ inch minus surfacing rock and 8,050 cubic yards of ballast rock.
- Existing stockpiles on State land area available at no charge to the Purchaser: shotrock and riprap; all quantities available in the MC-5302 Pit.
- Road work and the hauling of rock will not be permitted from November 1 to March 31 unless authorized in writing by the Contract Administrator to reduce soil damage and siltation. The hauling of forest products will not be permitted from November 1 to March 31 unless authorized in writing by the Contract Administrator (THIS PERTAINS TO GROUND-BASED EQUIPMENT ONLY) to reduce soil damage and erosion.
- ACREAGE DETERMINATION**
- CRUISE METHOD:** Acres determined by GPS traverse for units and length x width calculation for right-of-way. Cruise was conducted via variable plot sample type and fixed plot for right-of-way. See Cruise Narrative for further details. Shapefiles of units are available upon request after the BNR meeting in which the sale is presented.
- FEES:** \$71,434.00 is due on day of sale. \$9.00 per MBF is due upon removal. These are in addition to the bid price.
- SPECIAL REMARKS:**
1. All units exhibited a high seasonal water table. Winter timing restrictions for ground-based harvesting and yarding operations shall not be waived unless, upon the discretion of the State, conditions are suitable. No rubber-tired skidders or non-tracked equipment on the sale due to shallow soils.
 2. The sale is designed to be harvested using ground-based equipment. However, approximately 5-7 acres may need to be cable yarded depending on Purchaser's preference and equipment availability. Designated skid trails through a young adjacent plantation may be needed to access upper portions of Unit 1.
 3. Purchaser shall not block access on the MC-ML, MC-61, and BM-ML roads to allow for vehicle access to the Snohomish PUD Communication Tower. Contact Snohomish PUD before harvest operations begins.



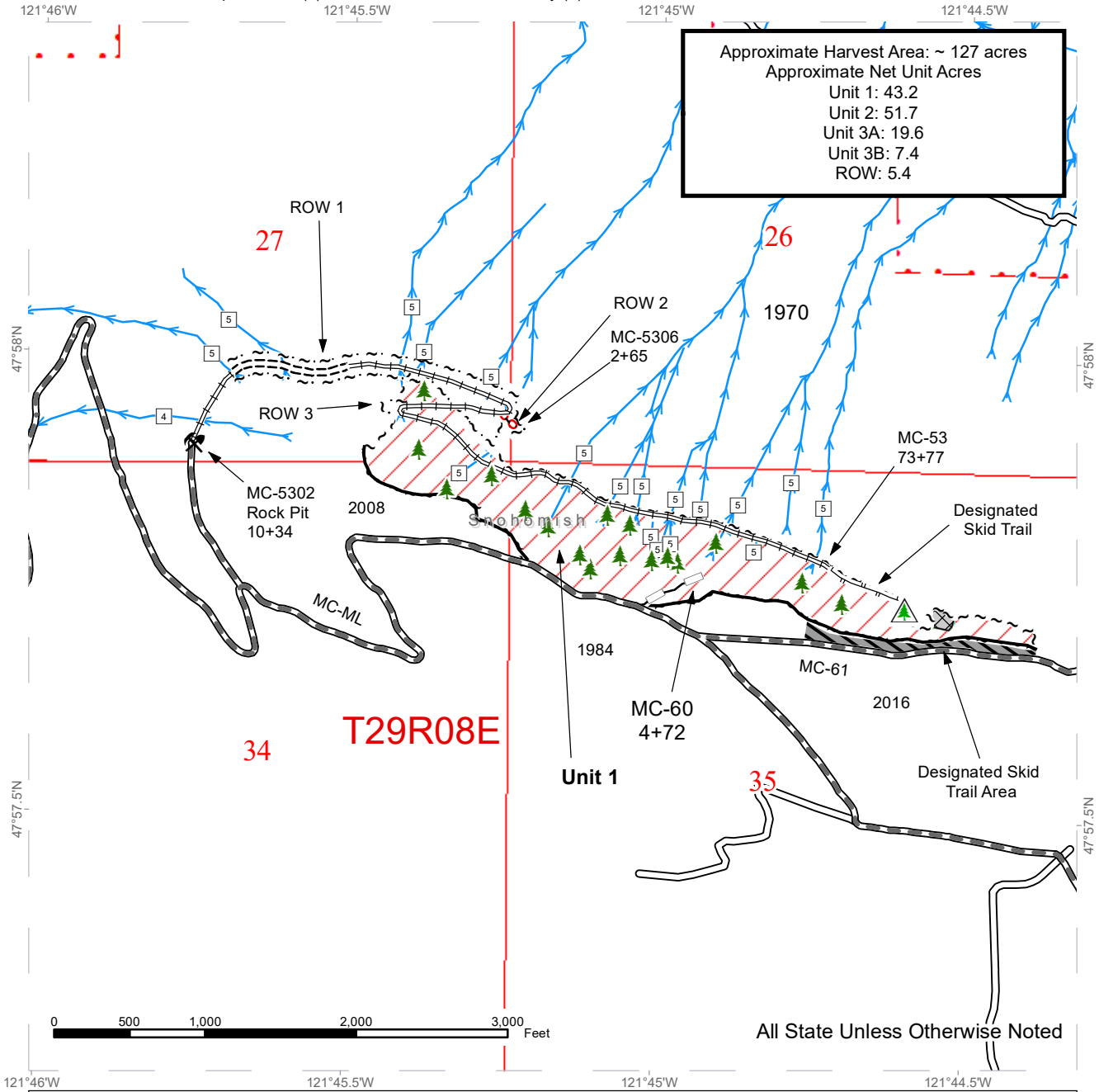
TIMBER NOTICE OF SALE

4. The Snohomish PUD Communication Tower site area is an “Extreme Hazard Abatement” area.
5. There are “No Entry Zones” in Units 3A and 3B where no activity is allowed to occur. If any timber from the sale area accidentally falls into the “No Entry Zones”, the tree must be left where it lands. See Clause H-141 for further details.
6. No blasting will be permitted in the vicinity of the Snohomish PUD Tunnel carrying the City of Everett’s water supply runs beneath a portion of unit 2 for approximately 500 feet.
7. Several roads and jeep trails are required to be abandoned before the removal of timber. See Road Plan, section 9 clause 21 and 22.
8. The DNR is planning to remove a fish blockage on the Marsh Creek Mainline (MC-ML) and construct a re-route with the Goodfellers Timber Sale (FY21), which may impact the haul route for Creedence. This road work is in the preliminary reconnaissance phase to find the best possible re-route. It is possible that the re-route will be completed before log haul begins on Creedence. The re-route may add up to 1.25 miles extra to the haul route. The Goodfellers Timber Sale contract will be valid for THREE years from the auction date. Maps of the re-route haul route are available at NW region.

TIMBER SALE MAP

SALE NAME: CREEDENCE
AGREEMENT #: 30-098732
TOWNSHIP(S): T28R8E, T29R8E
TRUST(S): Capitol Grant (7), Common School and Indemnity (3)

REGION: Northwest Region
COUNTY(S): Snohomish
ELEVATION RGE: 2391-3040



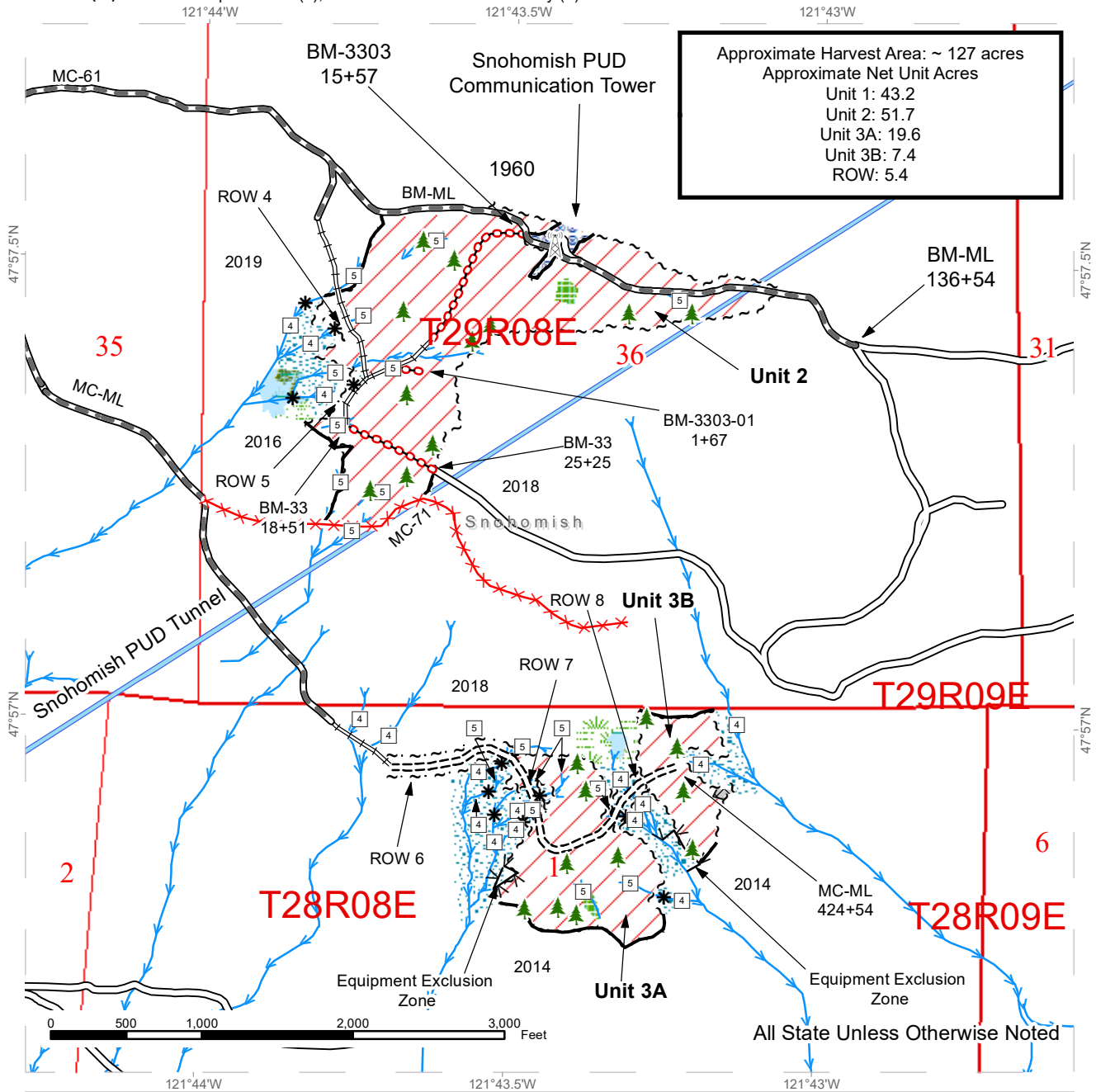
Sale Area	Sale Boundary Tags	Existing Roads	Streams
Leave Tree Area	Right of Way Tags	Required Pre-Haul Maintenance	Stream Type
DNR Managed Lands	Timber Type Change	Required Construction	Stream Type Break
Designated Skid Trail Area	Timing Restriction	Required Reconstruction	Leave Tree Area <1/4-acre
Non-Tradable Leave Tree Clump		Optional Reconstruction	Non-Tradeable Leave Trees
		Required Abandonment	Rock Pit
		Designated Skid Trail	
		Timing Restriction	



TIMBER SALE MAP

SALE NAME: CREEDENCE
AGREEMENT #: 30-098732
TOWNSHIP(S): T28R8E, T29R8E
TRUST(S): Capitol Grant (7), Common School and Indemnity (3)

REGION: Northwest Region
COUNTY(S): Snohomish
ELEVATION RGE: 2391-3040



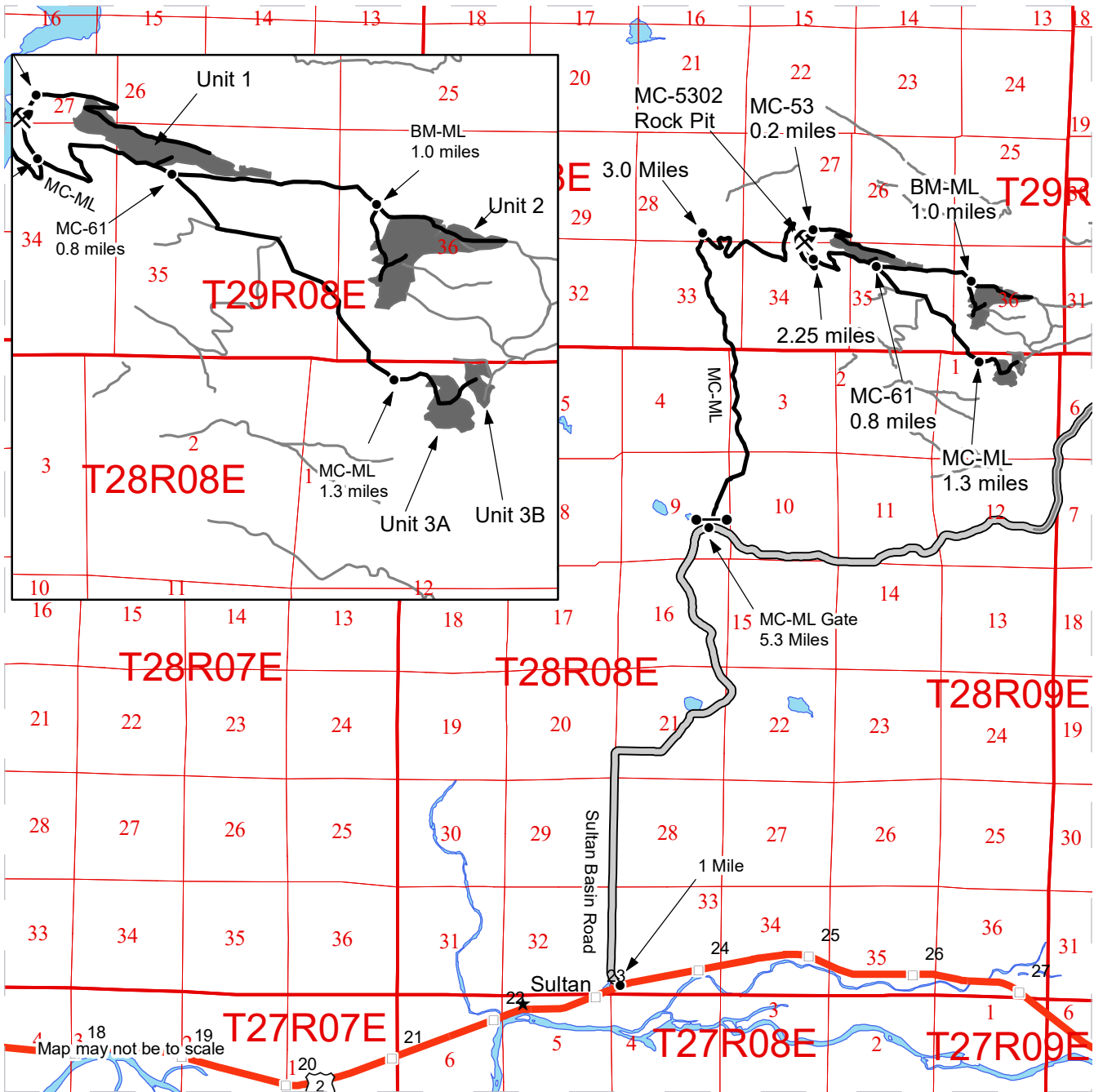
Sale Area	Sale Boundary Tags	Existing Roads	Streams
Leave Tree Area	Right of Way Tags	Required Pre-Haul Maintenance	Stream Type
Riparian Mgt Zone	Timber Type Change	Required Construction	Stream Type Break
Forested Wetland	Abandoned Road	Required Reconstruction	Communication Tower
Wetland Mgt Zone	Equipment Exclusion Zone	Required Abandonment	Leave Tree Area <1/4-acre
Hazard Abatement Area		Abandoned Road	
DNR Managed Lands		Equipment Exclusion Zone	
Non-Tradable Leave Tree Clump			



DRIVING MAP

SALE NAME: CREEDENCE
AGREEMENT#: 30-098732
TOWNSHIP(S): T28R8E, T29R8E
TRUST(S): Capitol Grant (7), Common School and Indemnity (3)

REGION: Northwest Region
COUNTY(S): Snohomish
ELEVATION RGE: 2391-3040



- Timber Sale Unit
- Milepost Markers
- Haul Route
- Other Road
- Distance Indicator
- Gate
- ⚡ Rock Pit

Driving Directions

Unit 1
 Follow US Route 2 east from Sultan 1 mile to Sultan Basin Road. Turn left at traffic light onto Sultan Basin Road. Follow the Sultan Basin Road north 5.3 miles to the Marsh Creek Mainline (MC-ML). Follow the MC-ML road for 3.0 miles and make a hard right turn to continue on the MC-ML. Follow the MC-ML road for 2.25 miles until you reach the intersection of the MC-ML and the MC-53 road. Turn right onto the MC-53 road and follow for 0.20 miles to reach the MC-5302 rock pit and ROW 1 which accesses the lower portions of unit 1. Continue past the MC-ML and MC-53 road intersection and drive 0.75 miles to reach the upper portions of unit 1.

Unit 2
 From the intersection of the MC-ML and the MC-53 road, continue on the MC-ML road for 0.8 miles until you reach the intersection with the MC-61 road. Continue on the MC-61 road for 0.4 miles until the road becomes the BM-ML. Continue on the BM-ML for 0.6 miles to access unit 2.

Unit 3
 From the intersection of the MC-ML and the MC-61 road, turn right and continue on the MC-ML road for 1.3 miles to reach the end of the road segment. Continue walking on the MC-ML road for 0.20 miles to reach ROW 6 which accesses units 3A and 3B.



TIMBER NOTICE OF SALE

Ort SALE NAME: Q LITTLE HARVEY SORTS

AGREEMENT NO: 30-100620 - 30-100628

AUCTION: June 16, 2020 starting at 10:00 a.m.
Northeast Region Office, Colville, WA

COUNTY: Stevens

SALE LOCATION: Sale located approximately 18 miles east of Hunters, WA.

**PRODUCTS SOLD
AND SALE AREA:**

All timber except for leave trees banded with purple paint and leave trees bounded by yellow leave tree area tags, in Units 1, 2, 3, 5, 6, 7, 9, 10 and 11 bounded by white timber sale boundary tags meeting the specifications described below; on parts of Section 12 in Township 29 North, Range 36 East, Section 12 in Township 30 North, Range 39 East, Section 18 in Township 30 North, Range 37 East, Section 36 in Township 31 North, Range 39 East, Sections 17, and 29 all in Township 31 North, Range 38 East W.M., containing 717 acres, more or less.

MINIMUM BID AND ESTIMATED LOG VOLUMES:

Agreement #	Sort #	Species and Sort Specifications	Average Log Length	Estimated Volume		Tons Per MBF	Minimum Bid Delivered Prices		Total Appraised Value	Bid Deposit
				Mbf	Tons		\$/mbf	\$/Ton		
100620	01	DF/WL 7-10" dib	N/A	617	3702	6		\$67.00	\$248,034.00	\$24,803.40
100621	02	DF/WL 11" + dib	N/A	695	3475	5		\$80.00	\$278,000.00	\$27,800.00
100622	03	GF/ non-chuckable DF/WL 7-10" dib	N/A	21	130	6.2		\$52.00	\$6,760.00	\$676.00
100623	04	GF/ non-chuckable DF/WL 11"+ dib	N/A	30	159	5.3		\$60.00	\$9,540.00	\$954.00
100624	05	PP 6-10" dib	N/A	565	4238	7.5		\$40.00	\$169,520.00	\$16,952.00
100625	06	PP 11"+ dib	N/A	1007	5538	5.5		\$55.00	\$304,590.00	\$30,459.00
100626	07	WRC 5"+ dib	N/A	23	101	4.4		\$159.00	\$16,059.00	\$1,605.90
100627	08	GF/DF/WL 5-6" dib	N/A	445	2848	6.4		\$50.00	\$142,400.00	\$14,240.00
100628	09	all conifer species except WRC 2"+ utility	N/A	21	189	9		\$25.00	\$4,725.00	\$472.50

Totals: **3424 20380** **\$1,179,628.00**

CERTIFICATION: This sale is certified under the Sustainable Forestry Initiative® program Standard (cert no: PwC-SFIFM-513)

BID METHOD: Sealed Bids **UNIT OF MEASURE:** Tonnage Scale

EXPIRATION DATE: February 28, 2021 **ALLOCATION:** Export Restricted



TIMBER NOTICE OF SALE

PAYMENT

SECURITY: To be determined by the State as described in Clause P-045.2 of the Purchaser's Contract.

BIDDING

PROCEDURES: A separate sealed bid and envelope must be submitted for each log sort. Prospective Purchasers may bid on any or all log sorts. On the day of sale the Purchaser must bring their bid deposit up to 10% of their total bid price. Complete bidding procedures and auction information may be obtained from the Northeast Region Office in Colville WA. Phone number (509)684-7474.

TIMBER EXCISE

TAX: Purchaser must pay the forest excise taxes associated with the log sorts delivered to them. The tax rate for this sale is 4.2 %. Taxable Stumpage = Total Delivered Value – (Harvest Cost + Estimated Haul Cost + ARRF). For more information contact the Department of Revenue, Forest Tax Section at 1-800-548-8829.

Use the following rates for estimating taxable stumpage:

Harvest Cost = \$0.00 per Ton for sorts 01, 02, 03, 04, 05, 06, 07 and 08 and \$13.00 per Ton for sort 09.

Hauling Services Payment Rate per Ton
= (Base Rate + Mileage Rate) x (Contractor's hauling bid factor)

Base Rate = \$2.35 per ton

Mileage Rate = ((\$0.16 x C miles) + (\$0.11 x A miles)) x Fuel Index Factor

ARRF = \$0.00 per MBF for sort 09 and \$26.00 per MBF for sorts 01, 02, 03, 04, 05, 06, 07 and 08.

Note: To calculate ARRF rates per ton use the tons\mbf conversion factor in the table above.

CONFIRMATION:

Each sort is subject to confirmation following auction. Sorts will not be confirmed until at least 10 days after auction. Final contract award is contingent upon the State's haul cost analysis. Actual haul route may vary and is subject to change at the State's discretion.

SPECIAL REMARKS:

The successful Purchaser(s) will be required to purchase logs from the sale area upon delivery to their location specified in the bid submitted. Logs will be delivered to the Purchaser's delivery location by the State's contract harvester. Purchaser is responsible for weighing and scaling costs. All tonnage loads will be weighed and all mbf loads will be scaled at State approved locations. The State reserves the right to determine where logs are authorized to be scaled and weighed.

Units 2, 3, 10 and 11 require forwarder equipment. Expect significant amount of short logs. Locked gates restricts access to the sale units. Contact the Northeast Region Office at (509) 684-7474 for access. There is no Unit 4 and 8.



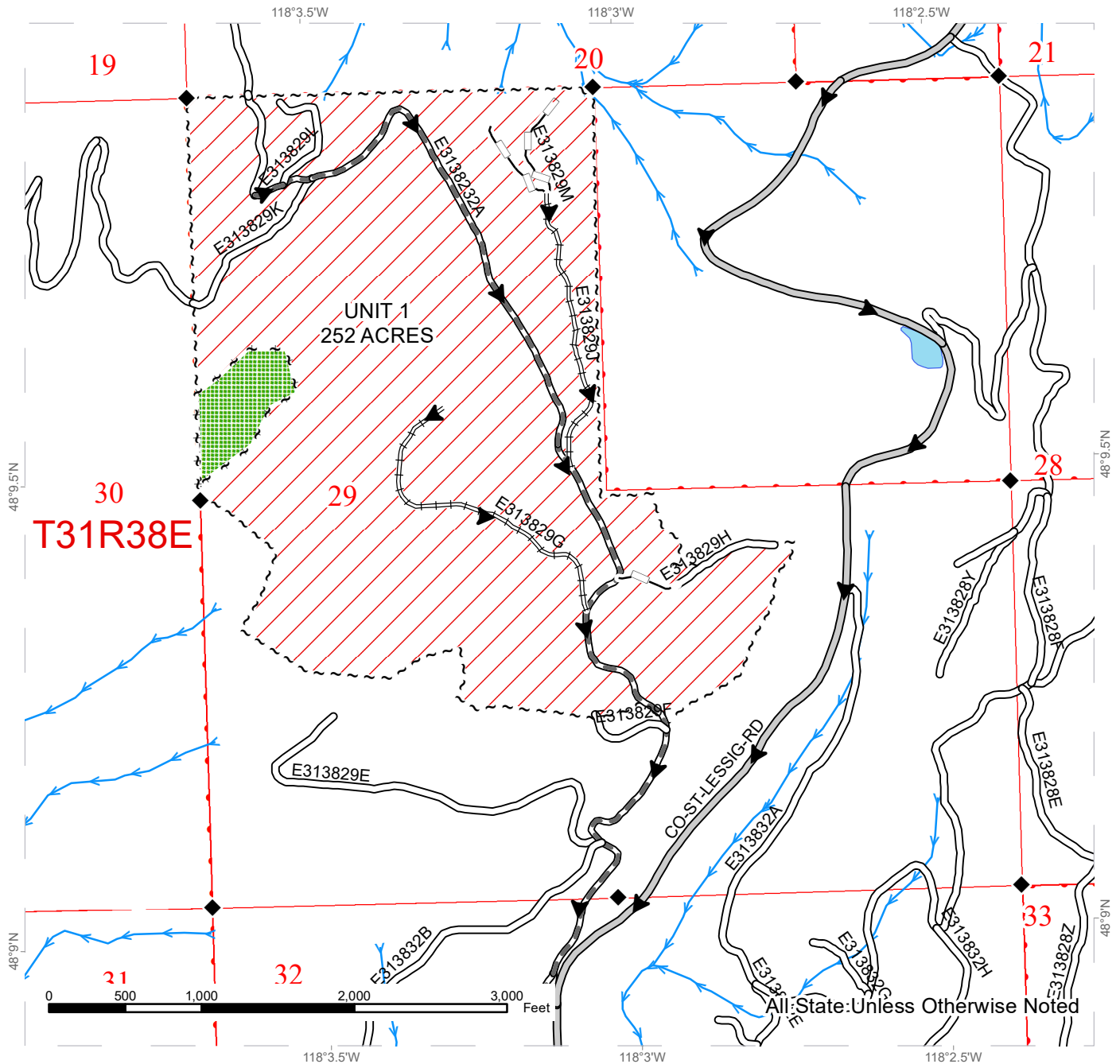
TIMBER NOTICE OF SALE

For more information regarding this log sort sale visit our web site:
<http://www.dnr.wa.gov/programs-and-services/product-sales-and-leasing/timber-sales/timber-auction-packets>. If you have questions call Chris Hosch at the Northeast Region Office at (509)675-2625 or Steve Teitzel at the Product Sales and Leasing Division Office in Olympia at (360)902-1741.

TIMBER SALE MAP

SALE NAME: Q LITTLE HARVEY SORTS
AGREEMENT #: 30-099451
TOWNSHIP(S): T29R36E, T30R37E, T30R39E, T31R38E, T31R39E, T32R41E
TRUST(S): Agricultural School (4), Charitable/Educational/Penal & Reformatory Instit. (6), Common School and Indemnity (3), Normal School (8), Scientific School (10)

REGION: Northeast Region
COUNTY(S): Stevens
ELEVATION RGE: 1520-3640



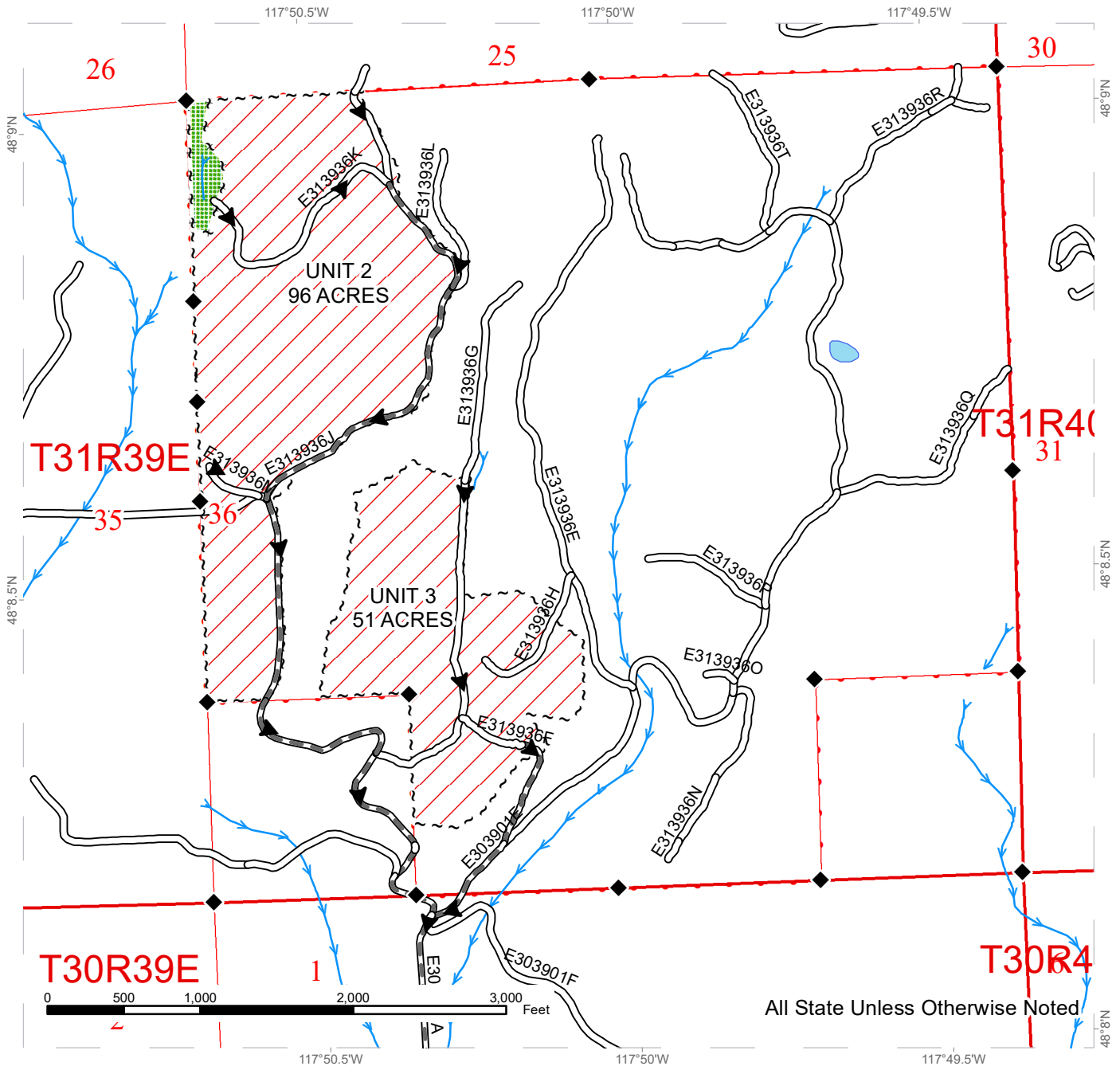
All:State:Unless Otherwise Noted

Public Land Survey Townships	County Road	Streams
DNR Managed Lands	Existing Roads	Survey Monument
Variable Retention Harvest	Required Pre-Haul Maintenance	
Leave Tree Area	Required Reconstruction	
Sale Boundary Tags	Optional Reconstruction	
Leave Tree Tags	Haul_Route	

TIMBER SALE MAP

SALE NAME: Q LITTLE HARVEY SORTS
AGREEMENT #: 30-099451
TOWNSHIP(S): T29R36E, T30R37E, T30R39E, T31R38E, T31R39E, T32R41E
TRUST(S): Agricultural School (4), Charitable/Educational/Penal & Reformatory Instit. (6), Common School and Indemnity (3), Normal School (8), Scientific School (10)

REGION: Northeast Region
COUNTY(S): Stevens
ELEVATION RGE: 1520-3640



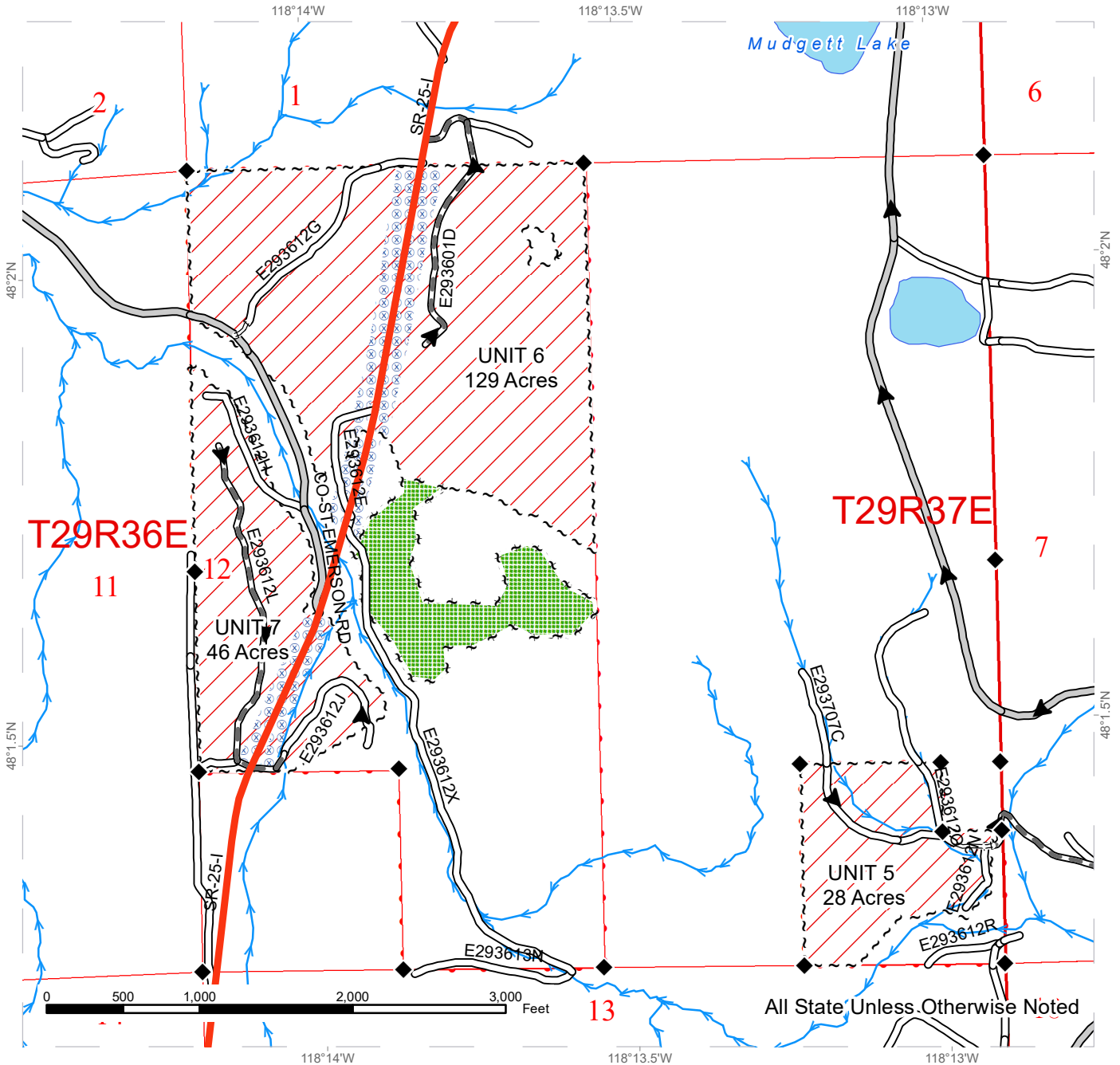
All State Unless Otherwise Noted

Public Land Survey Townships	Existing Roads	Streams
DNR Managed Lands	Required Pre-Haul Maintenance	Survey Monument
Variable Retention Harvest	Haul_Route	
Leave Tree Area		
Sale Boundary Tags		
Leave Tree Tags		

TIMBER SALE MAP

SALE NAME: Q LITTLE HARVEY SORTS
AGREEMENT #: 30-099451
TOWNSHIP(S): T29R36E, T30R37E, T30R39E, T31R38E, T31R39E, T32R41E
TRUST(S): Agricultural School (4), Charitable/Educational/Penal & Reformatory Instit. (6), Common School and Indemnity (3), Normal School (8), Scientific School (10)

REGION: Northeast Region
COUNTY(S): Stevens
ELEVATION RGE: 1520-3640

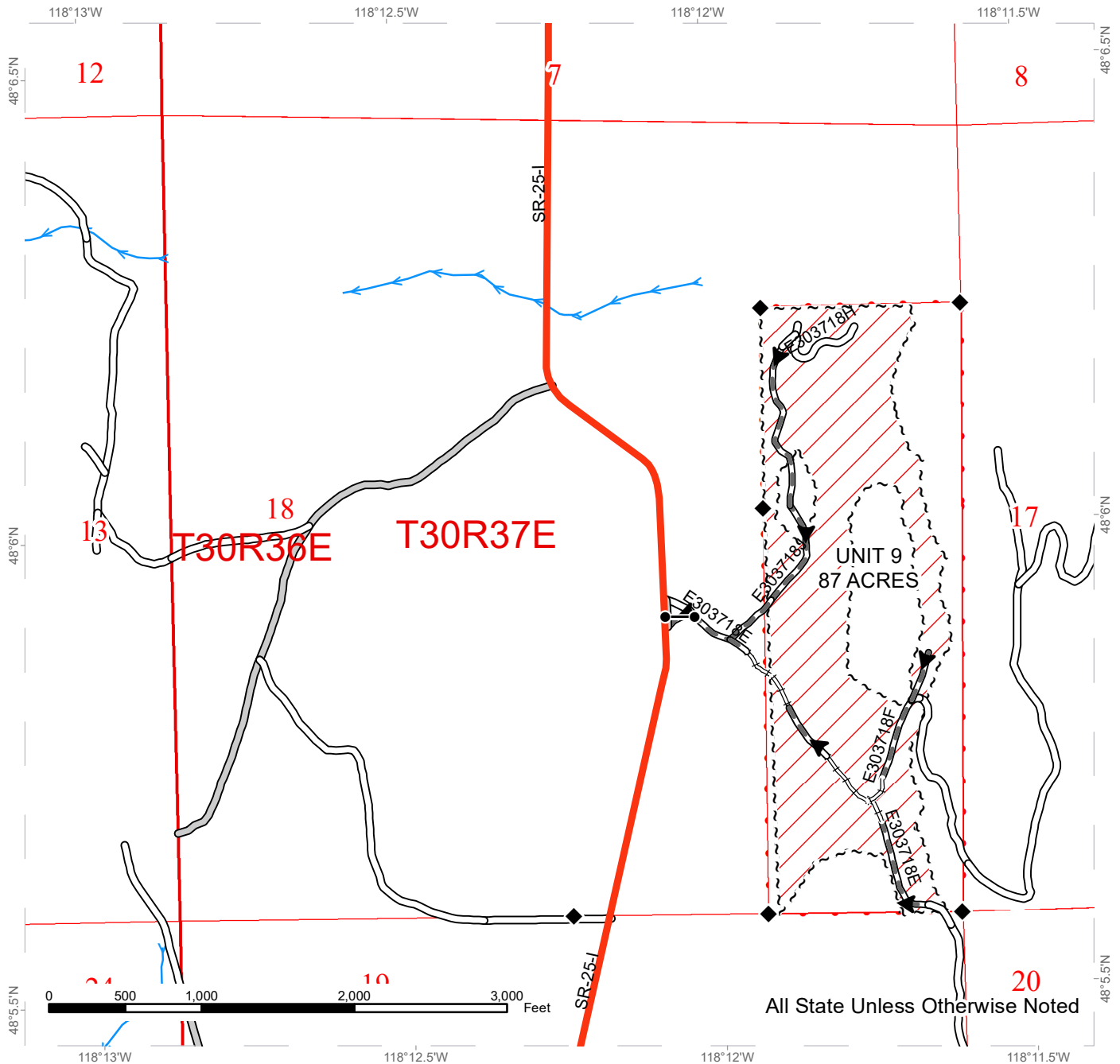


	Public Land Survey Townships		County Road		Streams
	DNR Managed Lands		Existing Roads		Survey Monument
	Variable Retention Harvest		Required Pre-Haul Maintenance		Haul_Route
	Leave Tree Area		Required Reconstruction		
	Hazard Abatement Area				
	Sale Boundary Tags				
	Leave Tree Tags				

TIMBER SALE MAP

SALE NAME: Q LITTLE HARVEY SORTS
AGREEMENT #: 30-099451
TOWNSHIP(S): T29R36E, T30R37E, T30R39E, T31R38E, T31R39E, T32R41E
TRUST(S): Agricultural School (4), Charitable/Educational/Penal & Reformatory Instit. (6), Common School and Indemnity (3), Normal School (8), Scientific School (10)

REGION: Northeast Region
COUNTY(S): Stevens
ELEVATION RGE: 1520-3640



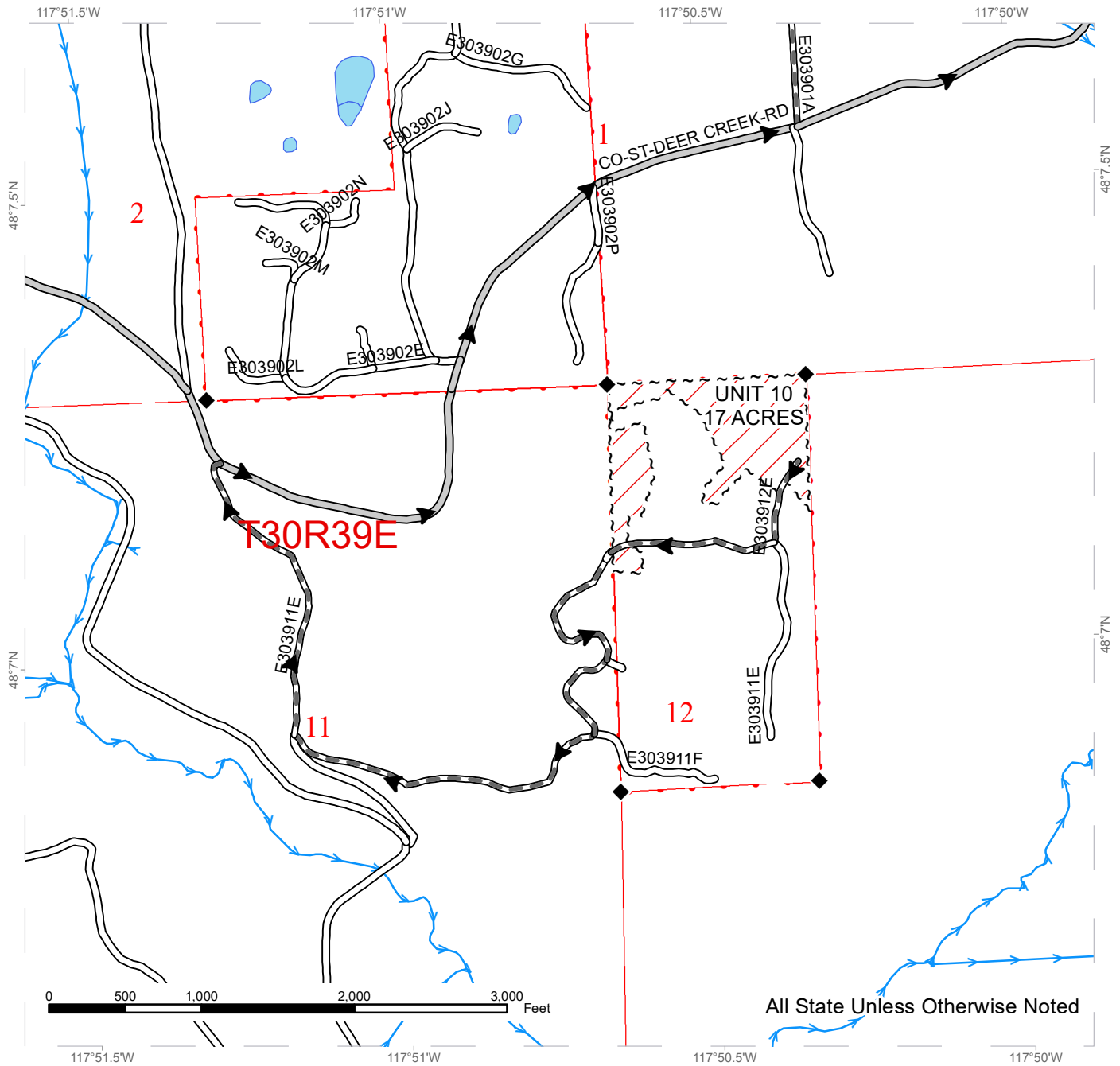
All State Unless Otherwise Noted

Public Land Survey Townships	County Road	Streams
DNR Managed Lands	Existing Roads	Survey Monument
Variable Retention Harvest	Required Pre-Haul Maintenance	Gates (Corporate)
Sale Boundary Tags	Required Reconstruction	Haul_Route

TIMBER SALE MAP

SALE NAME: Q LITTLE HARVEY SORTS
AGREEMENT #: 30-099451
TOWNSHIP(S): T29R36E, T30R37E, T30R39E, T31R38E, T31R39E, T32R41E
TRUST(S): Agricultural School (4), Charitable/Educational/Penal & Reformatory Instit. (6), Common School and Indemnity (3), Normal School (8), Scientific School (10)

REGION: Northeast Region
COUNTY(S): Stevens
ELEVATION RGE: 1520-3640



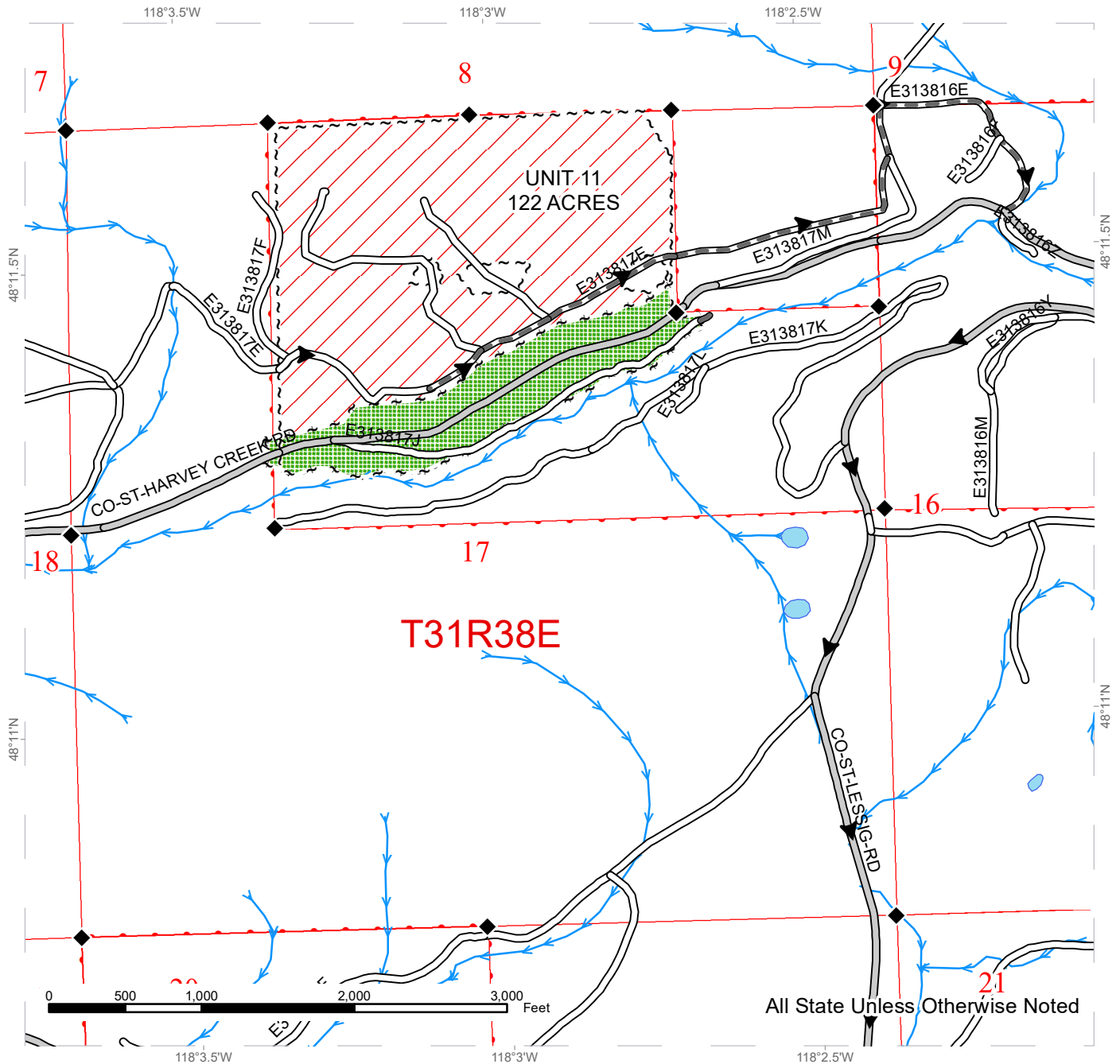
All State Unless Otherwise Noted

	Public Land Survey Townships		County Road		Streams
	DNR Managed Lands		Existing Roads		Survey Monument
	Variable Retention Harvest		Required Pre-Haul Maintenance		Haul_Route
	Sale Boundary Tags				

TIMBER SALE MAP

SALE NAME: Q LITTLE HARVEY SORTS
AGREEMENT #: 30-099451
TOWNSHIP(S): T29R36E, T30R37E, T30R39E, T31R38E, T31R39E, T32R41E
TRUST(S): Agricultural School (4), Charitable/Educational/Penal & Reformatory Instit. (6), Common School and Indemnity (3), Normal School (8), Scientific School (10)

REGION: Northeast Region
COUNTY(S): Stevens
ELEVATION RGE: 1520-3640



All State Unless Otherwise Noted

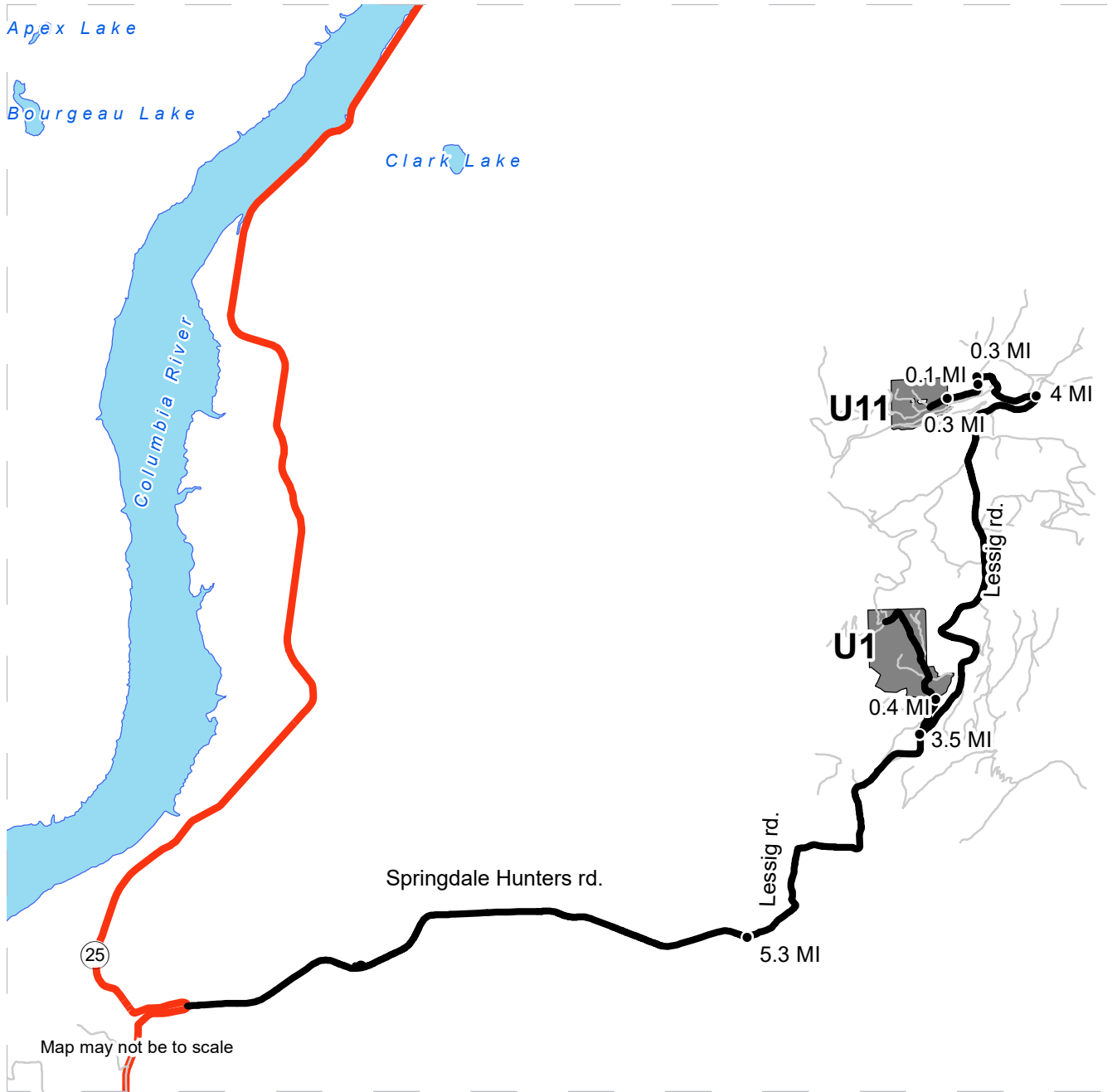
	Public Land Survey Townships		County Road		Streams
	DNR Managed Lands		Existing Roads		Survey Monument
	Variable Retention Harvest		Required Pre-Haul Maintenance		Haul_Route
	Leave Tree Area				
	Sale Boundary Tags				
	Leave Tree Tags				



DRIVING MAP

SALE NAME: Q LITTLE HARVEY SORTS
AGREEMENT#: 30-099451
TOWNSHIP(S): T29R36E, T30R37E, T30R39E, T31R38E, T31R39E, T32R41E
TRUST(S): Agricultural School (4), Charitable/Educational/Penal & Reformatory Instit.
 (6), Common School and Indemnity (3),
 Normal School (8), Scientific School (10)

REGION: Northeast Region
COUNTY(S): Stevens
ELEVATION RGE: 1520-3640



— Haul Route
— Other_Roads

Driving Directions

Unit 1 and Unit 11: From the intersection of Highway 25 and Springdale-Hunters road in Hunters, WA go east on Highway 20 5.3 miles to Lessig Rd. Take a left onto Lessig Rd, travel 3.5 miles and then turn left onto the E313823A road and travel .4 miles to enter Unit 1. Continuing at the intersection of Lessig road and the E313823A road continue 4.0 miles to Harvey Creek road and take a left. Travel .4 miles on the Harvey Creek road and take a right onto the E313816E road. Travel .3 miles to the E313817M road and take a left and travel less than .1 miles to a wire gate and take a right onto the E313817E road. Travel .3 miles on the E313817E road to enter Unit 11.





DRIVING MAP

SALE NAME: Q LITTLE HARVEY SORTS
AGREEMENT#: 30-099451
TOWNSHIP(S): T29R36E, T30R37E, T30R39E, T31R38E, T31R39E, T32R41E
TRUST(S): Agricultural School (4), Charitable/Educational/Penal & Reformatory Instit.
 (6), Common School and Indemnity (3),
 Normal School (8), Scientific School (10)

REGION: Northeast Region
COUNTY(S): Stevens
ELEVATION RGE: 1520-3640



Map may not be to scale

 Haul Route
 Other_Roads

Driving Directions

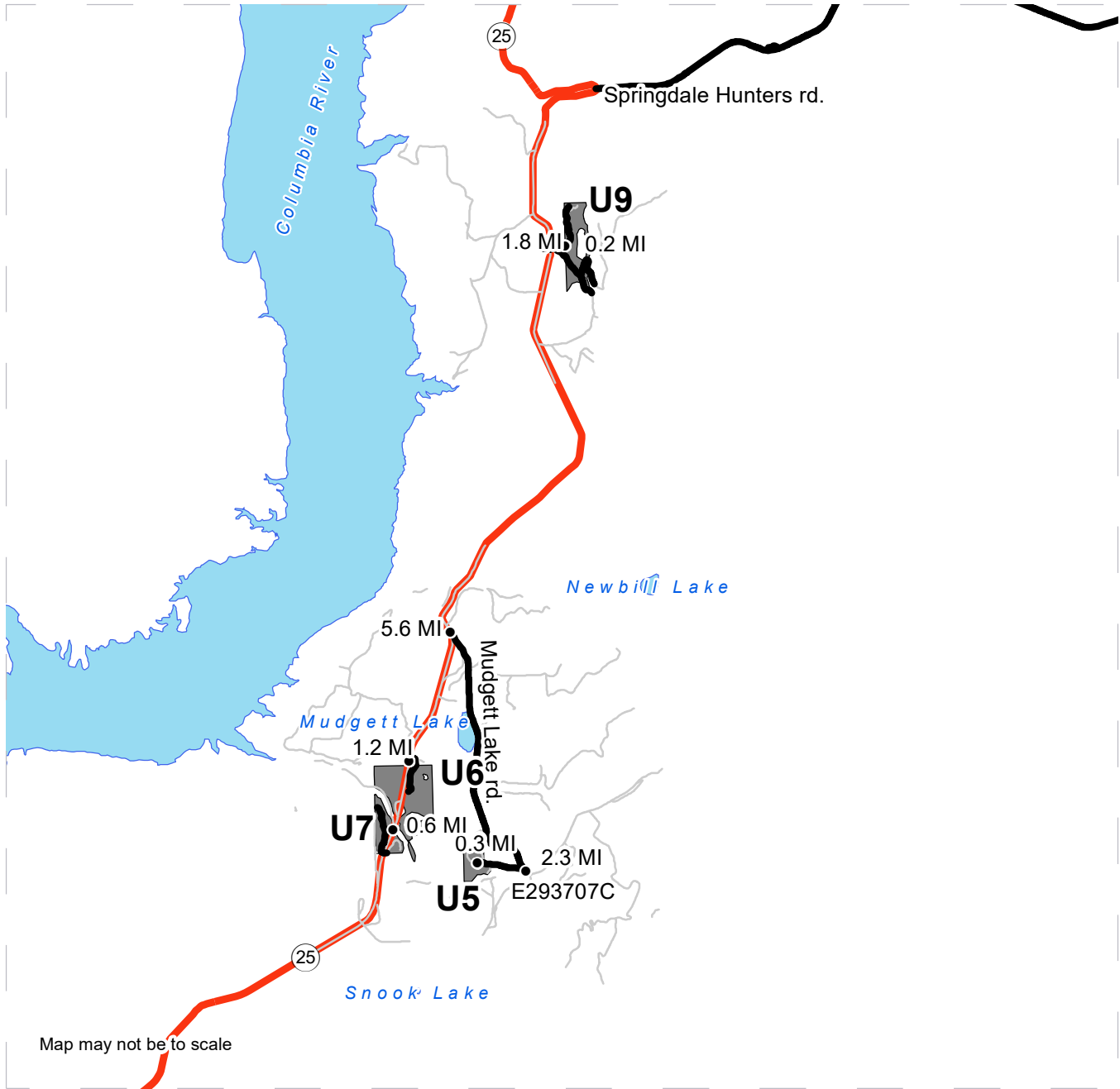
Units 2, 3 and 10: From the intersection of Highway 231 and Waitts Lake road in Valley, WA go west on Waitts lake road and travel 1.3 miles to the Long Prairie road and take a left. Take the Long Prairie road and travel 4.5 miles to the Deer Creek road and take a right. On Deer Creek road travel 3.7 miles to Misty Meadow Way road and take a right. Travel 1.2 miles on Misty Meadow Way road to enter Unit 2. Off of the Misty Meadow Way take a right onto the E303901E road and travel .1 miles to the E313936F road and take a left traveling .1 miles to enter Unit 3. From the intersection of Misty Meadow Way road and Deer Creek road travel west on the Deer Creek road 1 mile and take a left onto the E303911E road. Travel 1.2 miles on the E303911E road to enter Unit 10.



DRIVING MAP

SALE NAME: Q LITTLE HARVEY SORTS
AGREEMENT#: 30-099451
TOWNSHIP(S): T29R36E, T30R37E, T30R39E, T31R38E, T31R39E, T32R41E
TRUST(S): Agricultural School (4), Charitable/Educational/Penal & Reformatory Instit.
 (6), Common School and Indemnity (3),
 Normal School (8), Scientific School (10)

REGION: Northeast Region
COUNTY(S): Stevens
ELEVATION RGE: 1520-3640



— Haul Route
— Other_Roads

Driving Directions

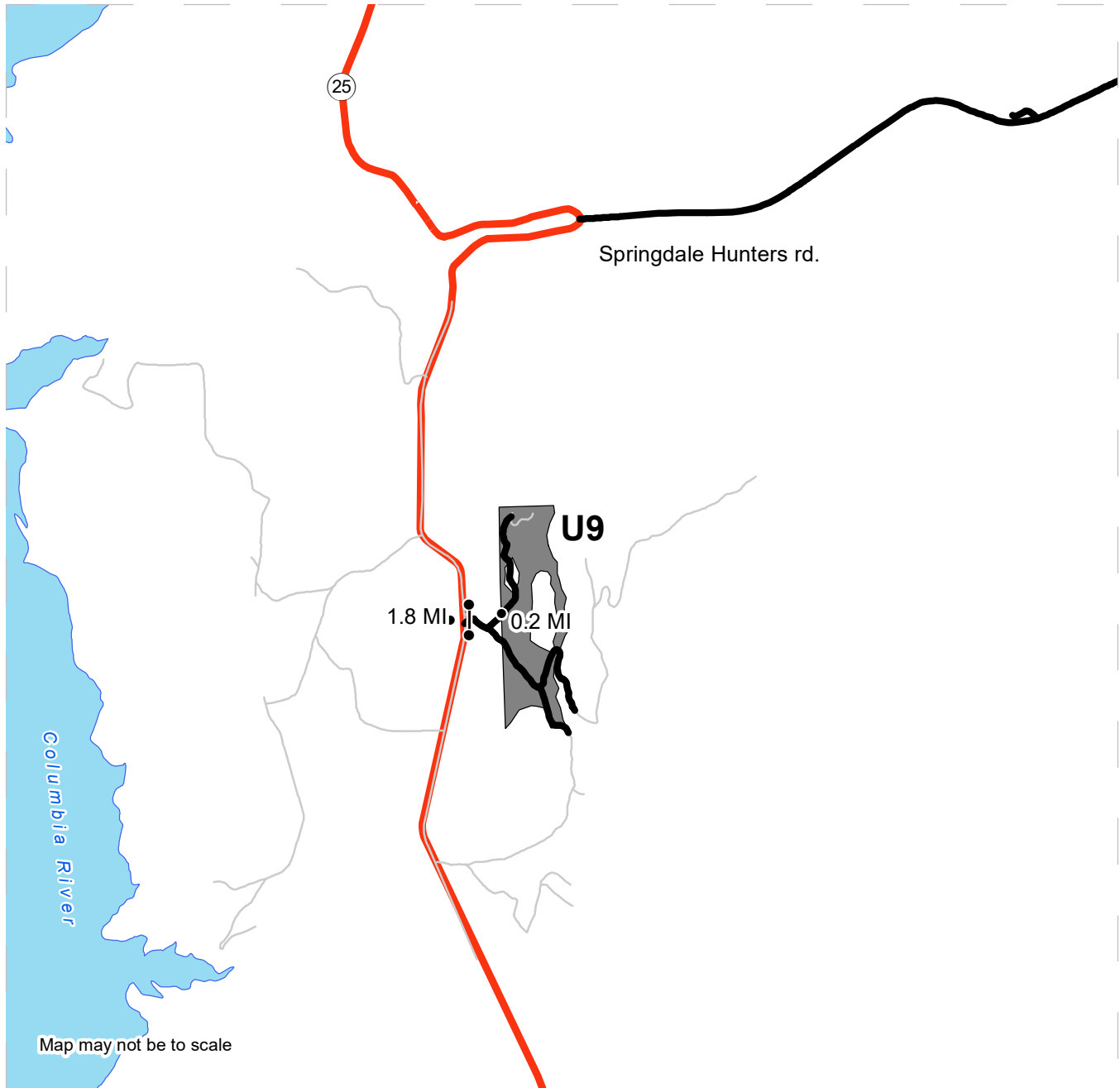
Unit 5, 6, and 7: From the intersection of Highway 25 and Springdale-Hunters road in Hunters, WA go south on Highway 25 for 5.6 miles and take a left onto Mudgett Lake road. Travel 2.3 miles on the Mudgett Lake road and take a right onto the E293707C road. Travel .3 miles on the E293707C road to enter Unit 5. From the intersection of Highway 25 and Mudgett Lake road continue south on Highway 25 for 1.2 miles to enter Unit 6 on both sides of Highway 25, continuing an additional .6 miles on State Highway 25 enter Unit 7 on either side of the highway.



DRIVING MAP

SALE NAME: Q LITTLE HARVEY SORTS
AGREEMENT#: 30-099451
TOWNSHIP(S): T29R36E, T30R37E, T30R39E, T31R38E, T31R39E, T32R41E
TRUST(S): Agricultural School (4), Charitable/Educational/Penal & Reformatory Instit.
 (6), Common School and Indemnity (3),
 Normal School (8), Scientific School (10)

REGION: Northeast Region
COUNTY(S): Stevens
ELEVATION RGE: 1520-3640



Haul Route
 Other_Roads
 Gate

Driving Directions
 Unit 9: From the intersection of Highway 25 and Springdale-Hunters road in Hunters, WA go south on Highway 25 for 1.8 miles and take a left onto the E303718E road. On the E303718E road go through the gate and travel .2 miles to enter unit 9.





TIMBER NOTICE OF SALE

SALE NAME: Q COUSINS

AGREEMENT NO: 30-100007

AUCTION: June 16, 2020 starting at 10:00 a.m.,
Northeast Region Office, Colville, WA

COUNTY: Stevens

SALE LOCATION: Sale located approximately 8 miles west of Colville, WA

**PRODUCTS SOLD
AND SALE AREA:**

All conifer species except for leave trees banded with blue paint, leave trees bounded by yellow leave tree area tags, two standing snags and two down logs per acre in Units 1, 2, 3, 4, 5, and 6 bounded by white timber sale boundary tags; and all right of way timber bounded by orange right of way tags on part(s) of Sections 19, 20, 21, 22, 28, 29 and 30 all in Township 35 North, Range 38 East, W.M., containing 404 acres, more or less.

CERTIFICATION: This sale is certified under the Sustainable Forestry Initiative® program Standard (cert no: PwC-SFIFM-513)

ESTIMATED SALE VOLUMES AND QUALITY:

Species	Avg Ring DBH Count	Total MBF	MBF by Grade									
			P	SM	1S	2S	3S	4S	5S	6S	UT	
Larch	12.3	1,669				143	1,042	484				
Douglas fir	13.1	1,660				717	634	309				
Red cedar	10.6	1,643					1,027	616				
Grand fir	13.7	1,241				513	567	161				
Alpine fir	10.2	322				13	175	134				
Lodgepole	9.9	224				21	115	88				
Spruce	13.3	222					178	44				
Ponderosa pine	27	10						10				
Sale Total		6,991										

MINIMUM BID: \$1,256,000.00

BID METHOD: Sealed Bids

PERFORMANCE

SECURITY: \$100,000.00

SALE TYPE: Lump Sum

EXPIRATION DATE: November 30, 2022

ALLOCATION: Export Restricted

BID DEPOSIT: \$125,600.00 or Bid Bond. Said deposit shall constitute an opening bid at the appraised price.

HARVEST METHOD: Cable, and Ground based equipment. Falling and Yarding will not be permitted from February 15 to June 1 unless authorized in writing by the Contract Administrator due to spring breakup.

ROADS: 159.40 stations of required construction. 13.89 stations of optional construction. 645.58 stations of required prehaul maintenance. 5.51 stations of abandonment, if built. 34.32 stations of decommissioning. Road construction will not be permitted from November 15 to June 1 unless authorized in writing by the Contract Administrator due to frozen conditions and spring breakup. The hauling of forest products will not be permitted from February 15 to June 1 unless authorized in writing by the Contract Administrator due to spring breakup.



TIMBER NOTICE OF SALE

ACREAGE DETERMINATION

CRUISE METHOD: Acreage determined using GPS methods. Acreage shown above is net harvest acres in harvest units. Ponderosa pine and western red cedar: 8.0 - 17.5 inches dbh has a minimum top of 5.6 inch dib. All other species: 7.0 - 17.5 inches dbh has minimum top of 4.6 inch dib. All species 17.6 inches and greater dbh have a minimum top dib of 40% of dob at 16 feet or a 6 inch top whichever is greater.

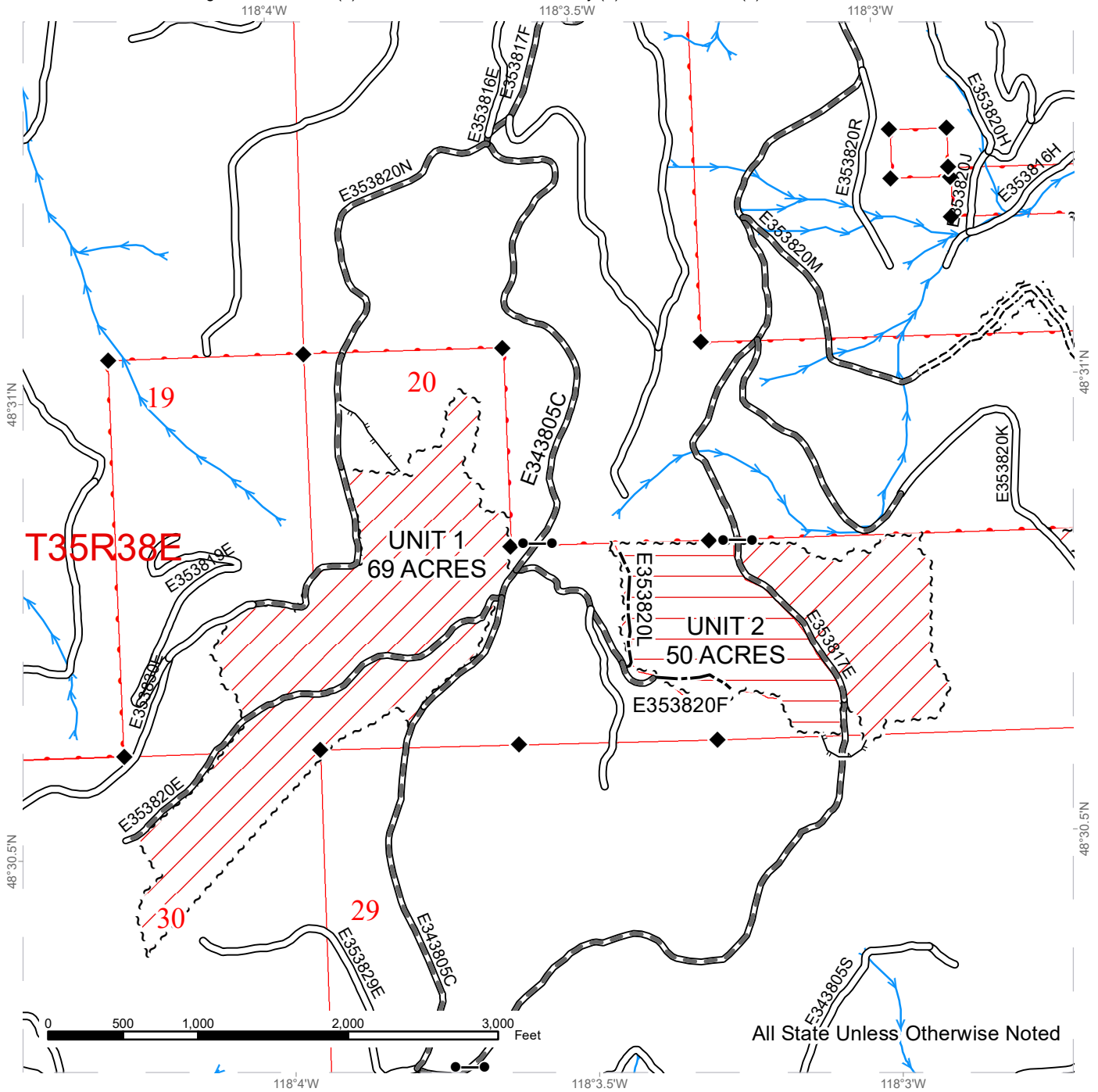
FEES: Within 10 days of day of sale, Purchaser shall provide a check payable to John Hancock Life Insurance Co. in the amount of \$500.00 for a road use permit and payment for 8 mbf of right of way timber at the purchaser's bid price. \$118,847.00 is due on day of sale. \$9.00 per MBF is due upon removal. These are in addition to the bid price.

SPECIAL REMARKS: There are approximately 50 acres of required cable harvesting. Locked gates restricts access to sale area. Contact the Northeast Region Office for access.

TIMBER SALE MAP

SALE NAME: Q COUSINS
AGREEMENT #: 30-100007
TOWNSHIP(S): T35R38E
TRUST(S): Agricultural School (4), Common School and Indemnity (3), Normal School (8)

REGION: Northeast Region
COUNTY(S): Stevens
ELEVATION RGE: 3800-5160

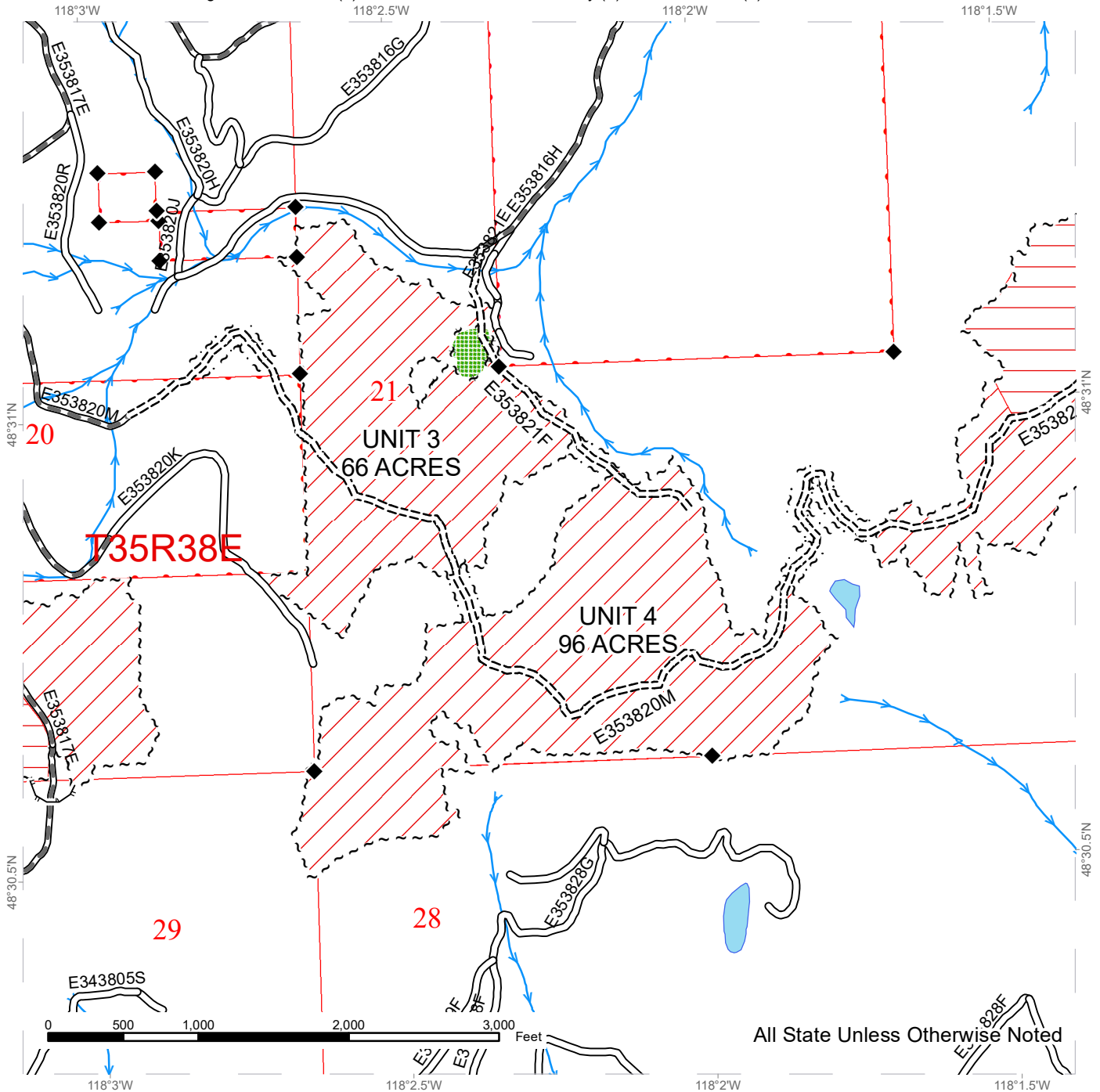


	Public Land Survey Townships		Sale Boundary Tags		Existing Roads
	DNR Managed Lands		Right of Way Tags =5 Acres		Required Pre-Haul Maintenance
	Variable Retention Harvest				Required Construction
	Ground				Optional Construction
	Cable				Designated Skid Trail
					Streams
					Survey Monument

TIMBER SALE MAP

SALE NAME: Q COUSINS
AGREEMENT #: 30-100007
TOWNSHIP(S): T35R38E
TRUST(S): Agricultural School (4), Common School and Indemnity (3), Normal School (8)

REGION: Northeast Region
COUNTY(S): Stevens
ELEVATION RGE: 3800-5160



All State Unless Otherwise Noted

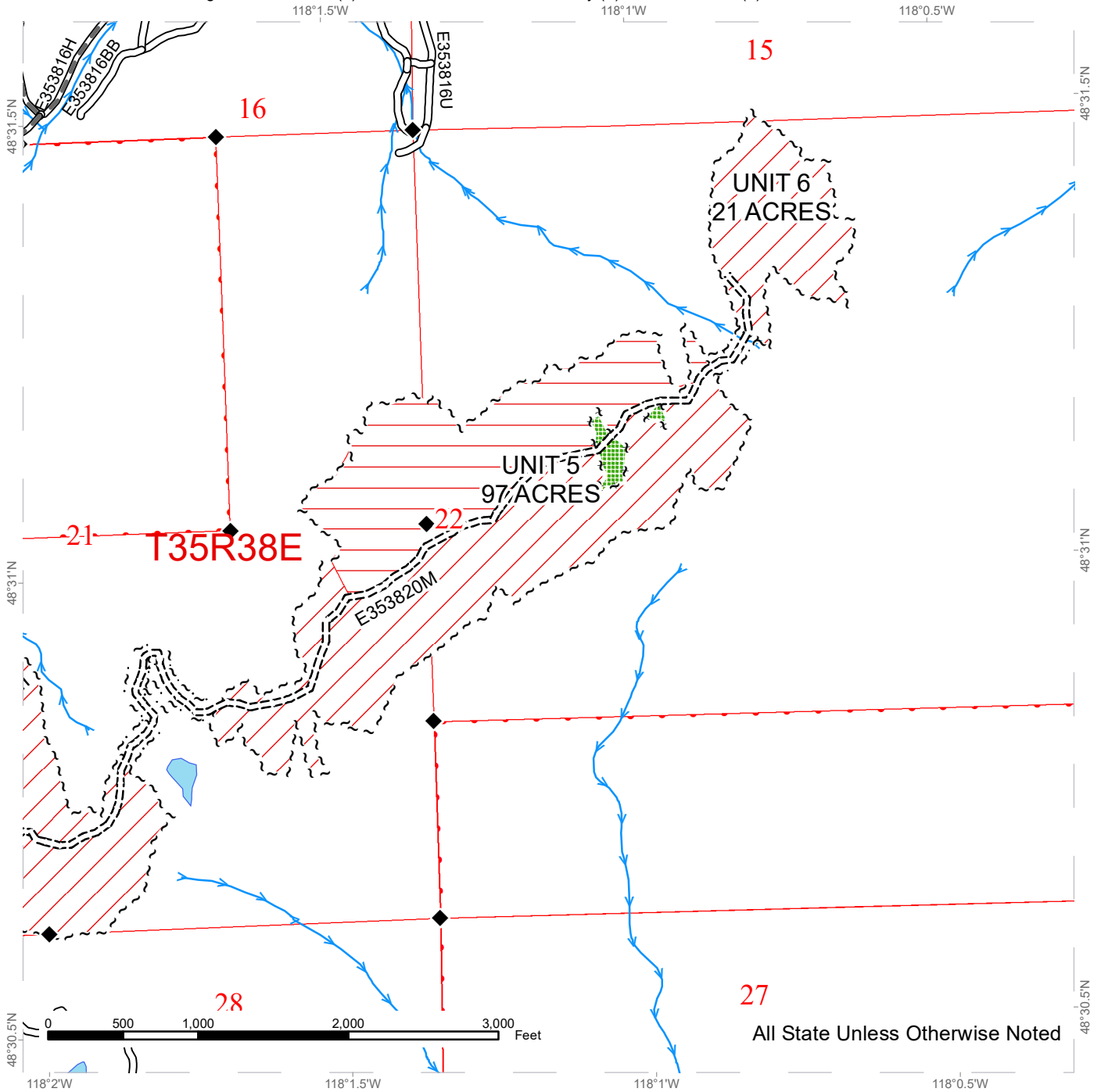
Public Land Survey Townships	Sale Boundary Tags	Existing Roads
DNR Managed Lands	Leave Tree Tags	Required Pre-Haul Maintenance
Variable Retention Harvest	Right of Way Tags =5 Acres	Required Construction
Ground		Designated Skid Trail
Cable		Leave Tree Area
		Streams
		Survey Monument



TIMBER SALE MAP

SALE NAME: Q COUSINS
AGREEMENT #: 30-100007
TOWNSHIP(S): T35R38E
TRUST(S): Agricultural School (4), Common School and Indemnity (3), Normal School (8)

REGION: Northeast Region
COUNTY(S): Stevens
ELEVATION RGE: 3800-5160



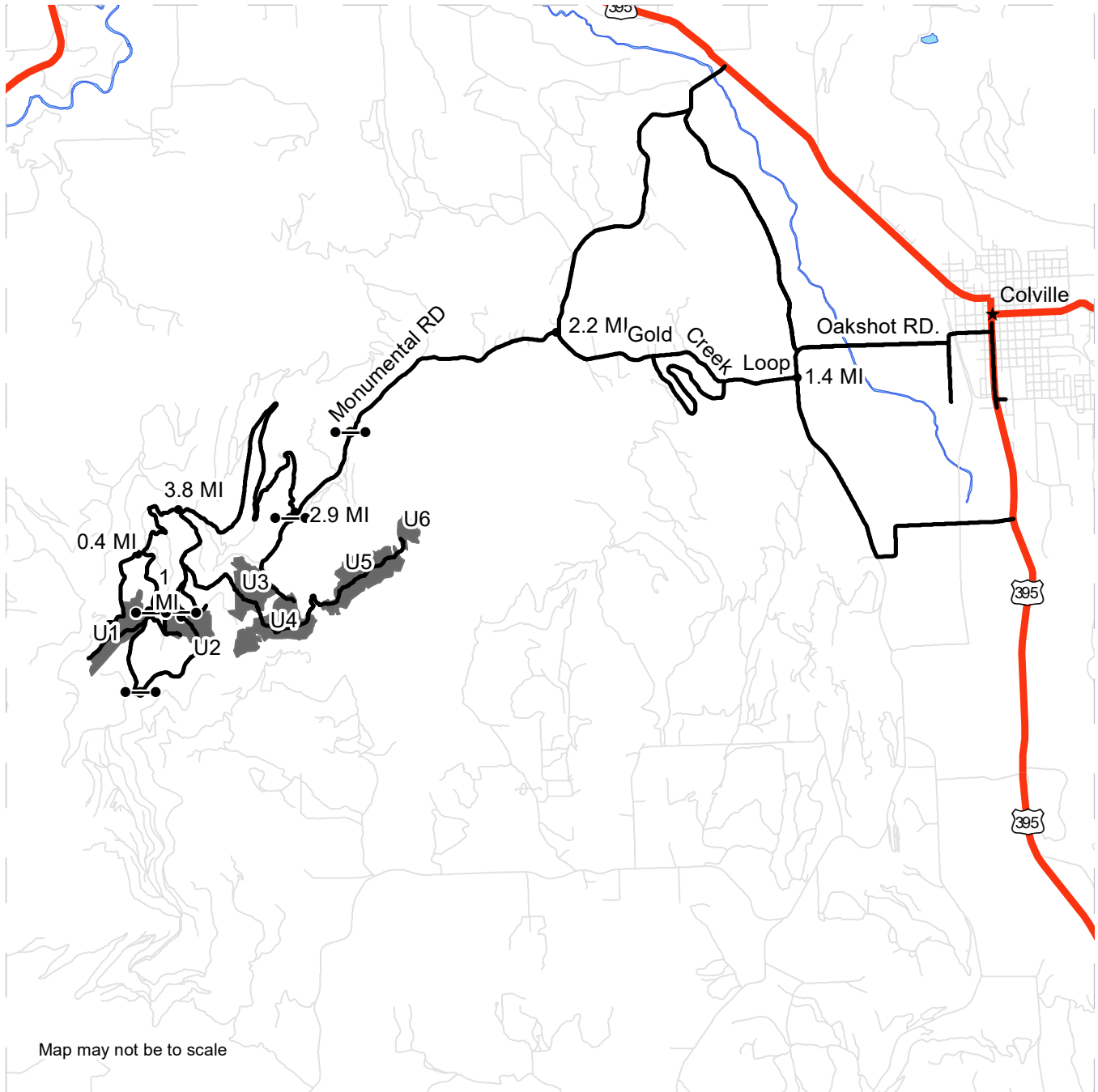
All State Unless Otherwise Noted

Public Land Survey Townships	Sale Boundary Tags	Existing Roads
DNR Managed Lands	Leave Tree Tags	Required Pre-Haul Maintenance
Variable Retention Harvest	Right of Way Tags =5 Acres	Required Construction
Ground		Leave Tree Area
Cable		Streams
		Survey Monument

DRIVING MAP

SALE NAME: Q COUSINS
AGREEMENT#: 30-100007
TOWNSHIP(S): T35R38E
TRUST(S): Agricultural School (4), Common School and Indemnity (3), Normal School (8)

REGION: Northeast Region
COUNTY(S): Stevens
ELEVATION RGE: 3800-5160



Map may not be to scale

<ul style="list-style-type: none"> Timber Sale Unit Cousins_haul_route Gates 	<p><u>DRIVING DIRECTIONS:</u></p> <p>From the town of Colville travel west on Oakshot Rd. 1.4 miles then turn right onto Gold creek loop Rd. go 2.2 miles to Monumental Rd. turn left go 2.9 Miles to signed junction (locked gate) that accesses Units 3,4,5 and 6.</p> <p>To Unit 2 travel 3.8 miles from signed junction to 4 way junction where signage is also present, Stay left travel 1.0 miles to Unit 2.</p> <p>Directions to Unit 1 follow signage from four way junction take middle road, go .4 miles then go left 1.0 miles to bottom of Unit-1.</p>
---	---



TIMBER NOTICE OF SALE

SALE NAME: ONION

AGREEMENT NO: 30-097288

AUCTION: June 16, 2020 starting at 10:00 a.m., **COUNTY:** Thurston
South Puget Sound Region Office, Enumclaw, WA

SALE LOCATION: Sale located approximately 8 miles north of Littlerock.

**PRODUCTS SOLD
AND SALE AREA:**

All timber, except leave trees bounded out by yellow leave tree area tags, snags, and down timber existing more than 5 years from the day of sale, bounded by the following: white Timber Sale Boundary tags, timber type change marked with pink flagging, property line marked with Carsonite posts, and the C-8100, C-8120, C-9400 and C-9430 roads in Unit #1; white Timber Sale Boundary tags, timber type change marked with pink flagging, and the C-9400 Road in Unit #2; white Timber Sale Boundary tags and the C-9400 Road in Unit #3;

All forest products above located on part(s) of Sections 4, 5 and 8 all in Township 17 North, Range 3 West, W.M., containing 104 acres, more or less.

CERTIFICATION: This sale is certified under the Sustainable Forestry Initiative® program Standard (cert no: PwC-SFIFM-513)

ESTIMATED SALE VOLUMES AND QUALITY:

Species	Avg DBH	Ring Count	Total MBF	MBF by Grade								
				1P	2P	3P	SM	1S	2S	3S	4S	UT
Douglas fir	24.5	9	6,399				579		4,913	731	159	17
Maple	19.9		236						17	86	60	73
Red alder	11.8		186						6	90	78	12
Hemlock	12.1	12	155						52	46	51	6
Red cedar	16.6		54							42	12	
Sale Total			7,030									

MINIMUM BID: \$2,076,000.00 **BID METHOD:** Sealed Bids

PERFORMANCE SECURITY: \$100,000.00 **SALE TYPE:** Lump Sum

EXPIRATION DATE: October 31, 2022 **ALLOCATION:** Export Restricted

BID DEPOSIT: \$207,600.00 or Bid Bond. Said deposit shall constitute an opening bid at the appraised price.

HARVEST METHOD: Harvesting activities are estimated to be 40 percent cable and 60 percent ground based harvest. Cable and cable-tethered equipment is allowed on all slopes. Non-tethered, self-leveling tracked equipment is limited to sustained slopes of 55 percent or less. Ground based equipment is limited to tracked equipment and 6-wheeled rubber tired skidders with over-the-tire tracks spanning both sets of rear tires on sustained slopes that are 45 percent or less. Rubber tired skidders not allowed. Yarding may be restricted during wet weather if rutting becomes excessive, per clause H-017.



TIMBER NOTICE OF SALE

The falling and yarding of forest products in Unit #1 will not be permitted on weekends, State recognized holidays, or from 7:00pm to 7:00am on weekdays, unless authorized in writing by the Contract Administrator.

ROADS:

23.98 stations of optional construction. 5.63 stations of optional reconstruction. 333.43 stations of required prehaul maintenance. 8.31 stations of abandonment, if constructed. Purchaser maintenance on the C-8100, C-8120, C-9400, C-9430, C-9431, and C-9433 roads. Designated maintenance on all other roads used.

Rock for this proposal may be obtained from the State owned Timberline Quarry, as well as from the existing stockpile at the Timberline Quarry, at no cost to the Purchaser or any commercial rock source at the Purchaser's expense.

Required work in Timberline Quarry as detailed in the Quarry Development Plan includes approximately 8,000 cubic yards of overburden to be moved to designated waste area.

Any road work operations will not be permitted from November 1 to April 30, nor on weekends or State recognized holidays, unless authority to do so is granted, in writing, by the Contract Administrator. If permission is granted to operate from November 1 to April 30, a maintenance plan is required per Road Plan clause 1-26.

The hauling of forest products will not be permitted from November 1 to April 30 unless authorized in writing by the Contract Administrator. If permission is granted to operate from November 1 to April 30, preventative measures may be required to protect water, soil, roads and other forest assets. In addition, the hauling of forest products will not be permitted on the C-8100 and C-8120 roads on weekends, weekdays from 7:00pm to 7:00am, or State recognized holidays, unless authorized in writing by the Contract Administrator.

ACREAGE DETERMINATION

CRUISE METHOD: Unit acreage was determined by traversing boundaries by GPS in all units. GPS data files are available at DNR's website for timber sale auction packets. See cruise narrative for cruise method.

FEES: \$119,510.00 is due on day of sale. \$9.00 per MBF is due upon removal. These are in addition to the bid price.

SPECIAL REMARKS: See map for gate locations. Gate keys may be obtained by contacting the South Puget Sound Region office at (360) 825-1631 or by contacting the Tumwater work center at (360) 902-1447.

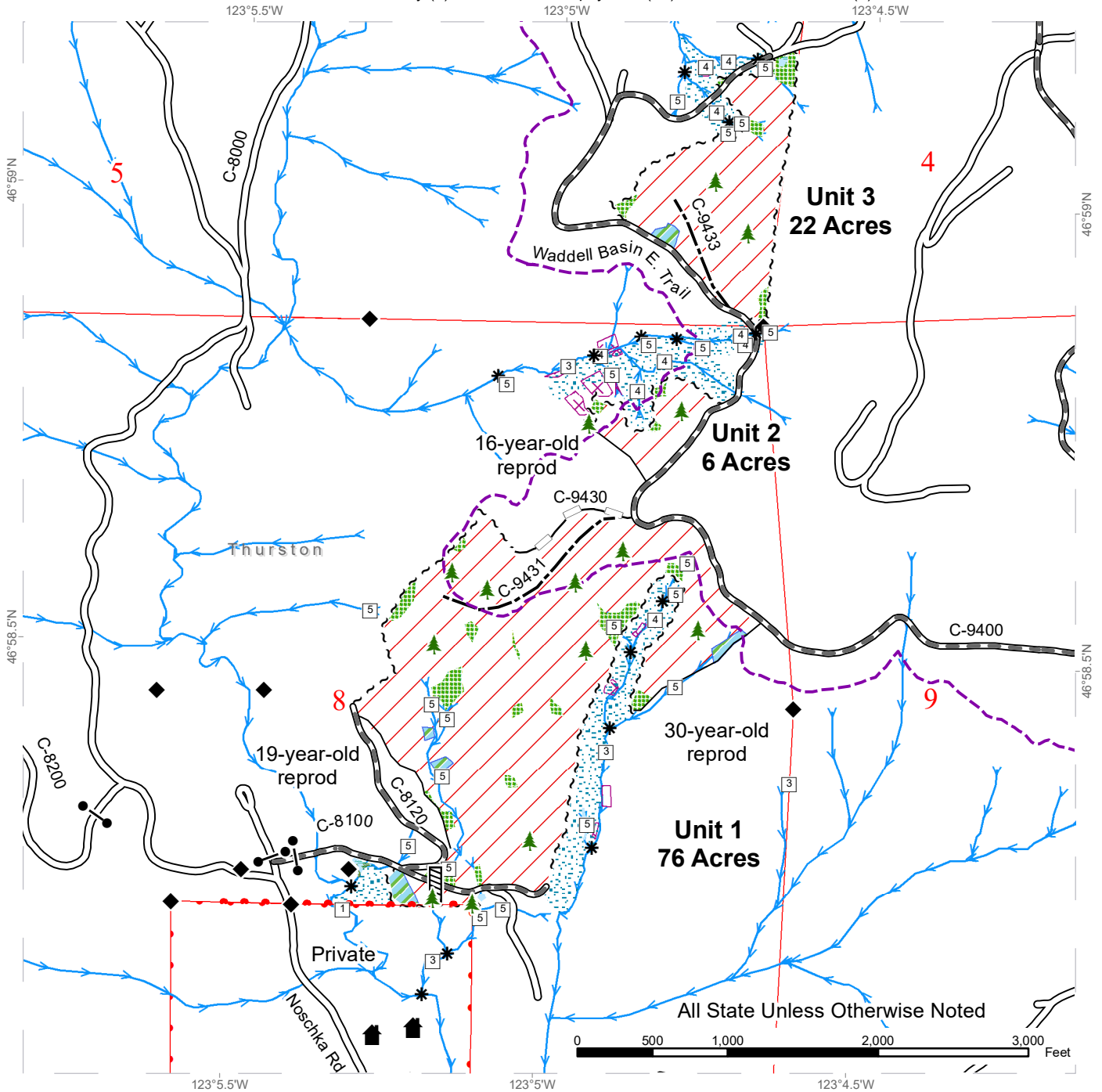
The Waddell Basin E. Trail runs through Unit #1 and Unit #2. These are to be closed by the Purchaser during active operations and restored to original pre-harvest condition following harvest per Schedule A-Recreation Trail Clean Out and Repair.

Purchaser shall cut all hardwood stems 2 inches DBH or greater, or 6 feet tall or greater, within the harvest units, leaving a stump no more than 12 inches in height.

TIMBER SALE MAP

SALE NAME: ONION
AGREEMENT #: 30-097288
TOWNSHIP(S): T17R3W
TRUST(S): Common School and Indemnity (3), Forest Board Repayment (42), State Forest Purchase (2)

REGION: South Puget Sound Region
COUNTY(S): Thurston
ELEVATION RGE: 400-1443

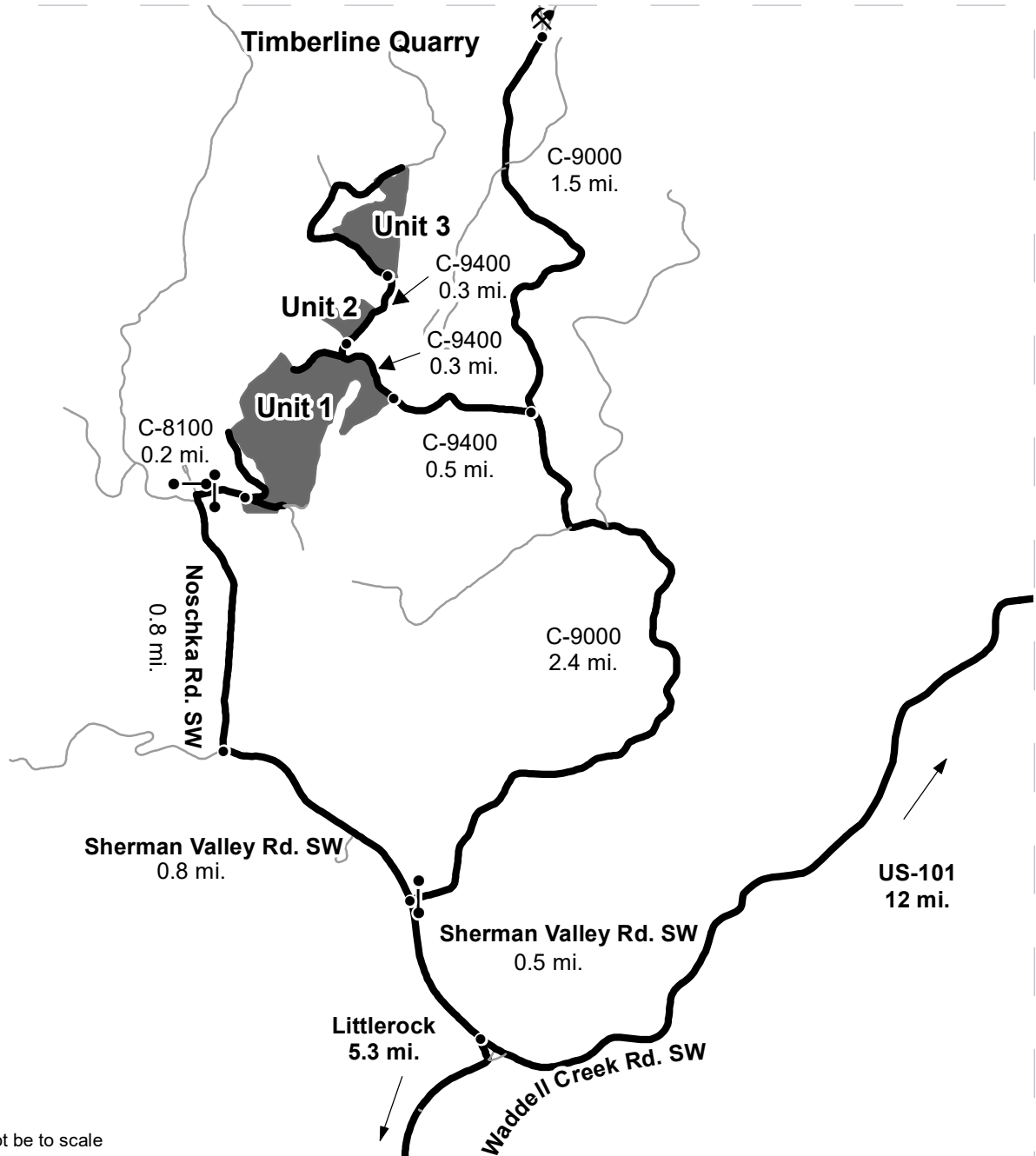


Variable Retention Harvest	Sale Boundary Tags	Streams
Tailhold Restriction Area	Property Line	Stream Type
Forested Wetland	Timber Type Change	Stream Type Break
Leave Tree Area	Existing Roads	Survey Monument
Riparian Mgt Zone	Required Pre-Haul Maintenance	Culvert
Non-Tradeable Leave Tree Area	Optional Construction	Leave Tree Area <1/4-acre
Recreation Trails	Optional Reconstruction	Structure

DRIVING MAP

SALE NAME: ONION
 AGREEMENT#: 30-097288
 TOWNSHIP(S): T17R3W
 TRUST(S): Common School and Indemnity (3), Forest Board Repayment (42), State Forest Purchase (2)

REGION: South Puget Sound Region
 COUNTY(S): Thurston
 ELEVATION RGE: 400-1443



Map may not be to scale

	Timber Sale Unit
	Haul Route
	Other Road
	Distance Indicator
	Gate (Master-957)
	Rock Pit

DRIVING DIRECTIONS:

From I-5, take exit 95, turn East and follow Maytown Rd. SW for 2.8 miles to the town of Littlerock. From Littlerock follow 128th Ave SW for 0.8 miles to intersection with Waddell Creek Rd. Turn right onto Waddell Creek Rd. SW for 4.5 miles. Turn left onto Sherman Valley Rd. SW, follow for 0.5 miles to the C-9000 gate on right.

Take C-9000 for 2.4 miles, turn left onto C-9400 and follow for 0.5 miles to Unit 1 on left. Continue for 0.3 miles to Unit 2 on left. Continue another 0.3 miles to Unit 3 on left.

Continue another 0.8 miles down Sherman Valley Rd. SW from the C-9000 gate to Noschka Rd. SW on right. Follow for 0.8 miles to the C-8100 gate on right. Follow C-8100 for 0.2 miles to Unit 1.

From the C-9000 and C-9400 junction, keep right on the C-9000 and follow for 1.5 miles to Timberline Quarry.

