



Public Auction Sale of Timber

February 2024

Book 1056



IMPORTANT NOTICES

Natural Resources (DNR)

Governmental Regulatory Actions or Orders

The purchaser assumes the risk of liabilities related to regulatory actions or orders by any government agency that may affect the operability of these timber sales. Such regulatory actions or orders include, but are not limited to, actions taken pursuant to the State Forest Practices Act, Chapter 76.09 RCW, and the Federal Endangered Species Act, 16 U.S.C. §§ 1531-1544. Please see timber sale contract clauses G-066 and G-220 for further information.

Threatened and Endangered Species

DNR cannot verify the presence or absence of any threatened or endangered species that may affect the operability of the timber sale. Purchasers must rely on their own assessments.

Export Restricted

All timber purchased under these state DNR contracts shall not be exported outside of the United States until the timber has been processed. Purchasers shall not violate any of the prohibitions in WAC 240-15-015 (relating to the prohibitions on export and substitution), WAC 240-15-025 (relating to reporting requirements), and WAC 240-15-030 (relating to enforcement). If purchasers knowingly violate WAC 240-15-015, purchasers shall be barred from bidding on or purchasing export restricted timber as provided.

Cover photos

Timber Sales in this book are from state trust lands, managed to help build K-12 public schools, state universities, colleges, prisons, mental hospitals, the state Capitol; and to support local services in many counties.

Top right: Landscape view of DNR-managed trust lands in western Washington. Photo courtesy of DNR staff.

Second down right: Timber harvest operations on DNR-managed trust land. Photo courtesy of DNR staff.

Third down right: Log truck loaded with timber harvested from DNR-managed trust land. Photo courtesy of DNR staff.

Bottom right: Marcus Whitman Elementary School in Richland Washington. Photo courtesy of Richland School District.

Bottom middle: Storytime at the Shelton Timberland Library. Photo courtesy of Timberland Regional Library.

Bottom left: Douglas-fir seedlings growing at the Webster Nursery. Many of these seedlings will be planted following timber harvest on DNR-managed trust lands. Photo courtesy of DNR staff.

Table of Contents

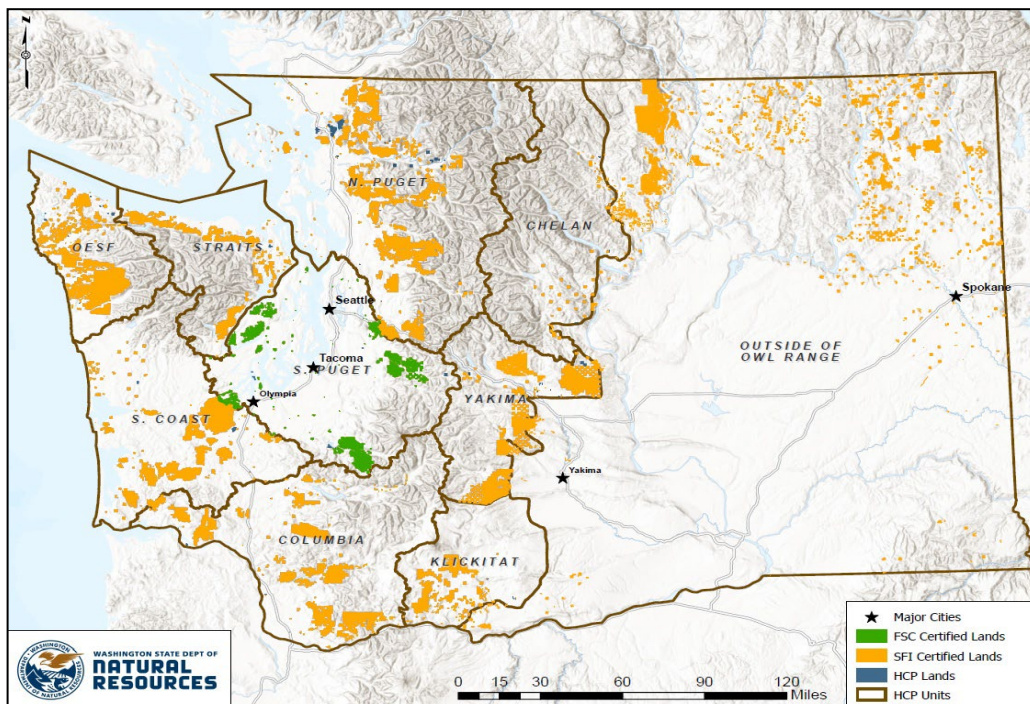
Certification Opportunities for DNR Timber Purchasers	Page 3
Bidder/Purchaser Auction and Bidding Information	Page 5
Summary of All Sales Being Offered in February	Page 9
Oh Brian	Page 11
Charlie Creek	Page 17
Punch Bowl VRH Thin	Page 25
Red Rocket	Page 31
Deep Dive	Page 37
Backyard	Page 41
Carrot	Page 45
Cabbage Patch	Page 51
Pollo Locho Sorts	Page 59
Red Truck VRH VDT	Page 65
Sealed Bid Form and Instructions	Page 73
Statewide Bid Bond and Instructions	Page 77
Timber Sale per Sale Bid Bond and Instructions	Page 79
Log Sort Sealed Bid Form and Instructions	Page 83

Forest Management Certification Opportunities for DNR Timber Purchasers

Forest management certification is a voluntary process that identifies and recognizes forests grown to an approved set of standards and demonstrates environmentally responsible, socially beneficial, and economically viable management practices. To achieve certification and maintain it, certificate holders such as DNR must successfully undergo annual audits conducted by external, accredited certifying bodies. In the U.S., there are two recognized forest certification systems for public land: the [Forest Stewardship Council®](https://www.fsc.org/) (FSC® C012959) and the [Sustainable Forestry Initiative®](https://www.forests.org/) (SFI®-00071).

To learn more about chain-of-custody and/or about becoming a “program participant” in the FSC program, please visit us.fsc.org/en-us.

To learn more about chain-of-custody and/or about becoming a “program participant” in the SFI program, please visit forests.org.



To learn more, visit DNR's [Forest Certification](#) webpage or contact:

Product Sales & Leasing Division

Product Sales Section

Steve Teitzel, Operations, steve.teitzel@dnr.wa.gov

Forest Resources Division

HCP and Scientific Consultation Section

Allen Estep, Asst. Division Mgr., allen.estep@dnr.wa.gov



The mark of
responsible forestry



DNR's FSC certificate # is: BV-FM/COC-080501

DNR's SFI certificate # is: BVC-SFIFM-018227

Washington State Department of Natural Resources (DNR)

Bidder's/Purchaser's Inspection of Sale Area and Forest Products

Acreage estimates and volume estimates contained within each timber notice of sale and each timber sale contract are made only for administrative and identification purposes. Except as expressly provided by the timber sale contract, the purchaser shall be responsible for paying the entire purchase price, even if the actual acreage or timber volume varies from the estimated quantity or volume shown.

All prospective bidders have the opportunity and are expected to inspect the sale area and the forest products located thereon. Bidders shall not rely on any representations by the State including, but not limited to, acreage estimates, volume estimates, appraisal or pre-bid documentation. The successful bidder/purchaser will further warrant that they have entered the timber sale contract without any reliance upon the DNR's volume estimates, acreage estimates, appraisals, pre-bid documentation, or any other representation by the DNR.

Any timber sale contract arising out of these public auctions will require the successful purchaser to warrant that they are entering the timber sale contract based solely upon their own judgment of the value of the forest products, formed after their own examination and inspection of both the timber sale area and the forest products being sold.

Exclusion and Disclaimer of Warranties

The PARTIES AGREE that the IMPLIED WARRANTIES OF MERCHANTABILITY AND FITNESS FOR A PARTICULAR PURPOSE, and ALL OTHER WARRANTIES EXPRESS OR IMPLIED, ARE EXCLUDED from this transaction, and shall not apply to the goods sold. For example, THE FOLLOWING SPECIFIC MATTERS ARE NOT WARRANTED, and are EXCLUDED from this transaction:

- A. ***The merchantability of the forest products.*** The use of the term "merchantable" in any document is not intended to vary the foregoing.
- B. ***The condition of the forest products.*** All forest products will be conveyed "AS IS."
- C. ***The acreage contained within any sale area.*** Any acreage descriptions appearing in the timber notices of sale, timber sale contract, timber sale map or other documents are estimates only, provided solely for administrative and identification purposes.
- D. ***The volume, quality, or grade of the forest products.*** The descriptions of the forest products to be conveyed are estimates only, made solely for administrative and identification purposes.
- E. ***The correctness of any soil or surface conditions, presale construction appraisals, investigations, and all other pre-bid documents prepared by or for the State.*** These documents have been prepared for the State's appraisal purposes only.
- F. ***That the sale area is free from threatened or endangered species, or their habitat.*** The State is not responsible for any interferences with forestry operations that result from the presence of any threatened or endangered species, or the presence of their habitat, within the sale area.
- G. That the forestry operations to be performed under this contract will be free from regulatory actions by governmental agencies. The State is not responsible for actions to enforce regulatory laws, such as the Washington Forest Practices Act (Chapter 76.09 RCW), taken by the Department of Natural Resources or any other agency that may affect the operability of these timber sales.
- H. Items contained in any other documents prepared for or by the State.

Please also see timber sale contract clause G-060 for further information.

BIDDING PROCEDURES FOR TIMBER AUCTIONS

The general requirements that follow are a part of all Timber Notices of Sale to be auctioned by the Department of Natural Resources (DNR).

General Information

The State reserves the right to waive minor irregularities and the right to reject any or all bids.

- A. This book contains the timber notices of sale and maps for each timber sale scheduled to be auctioned. More specific information can be obtained by contacting the appropriate region office at the number listed on the back cover of this book. Sales may be added to each monthly auction by the Department which are not included in this publication. This publication is not updated following original production.
- B. The timber notice of sale is a summary of sale information. For more specific information, interested parties are encouraged to view the Auction Packets on www.dnr.wa.gov. Auction Packets contain **DRAFT** copies of the timber notice of sale, map, contract, road plan, cruise data, precruise and cruise narrative, and other associated documents.
- C. Timber sale auction packets may also be obtained at no charge for individual sales by visiting the appropriate region office.
- D. Timber sale contracts contain extensive terms and conditions that will be binding upon successful high bidders. Each bidder should carefully review all terms contained in the appropriate **DRAFT** timber sale contract prior to bidding on a sale, and should review the final contract prior to signing. **DRAFT** timber sale contracts are contained in the auction packets and are available upon request at the respective region office.
- E. Sales advertised in this book are subject to the Board of Natural Resources approval before they will be sold. The Board meets and approves sales approximately six weeks prior to auction.
- F. The State does not guarantee the accuracy of any information contained herein pertaining to particular sales. Therefore, all prospective purchasers are expected to make their own independent inspections and appraisals prior to bidding.
- G. If any conflict exists between the information in the Timber Notice of Sale, timber sale map, sale auction packets and that in the timber sale contract, the signed contract will prevail.
- H. Purchasers must pay the Forest Excise Tax on the bid price, permanent road construction costs, and other considerations. The tax rate is 5% without the EARR credit and 4.2% with the credit. For more information contact the Department of Revenue, Forest Tax Section at 1-800-548-8829.
- I. **All sales are subject to confirmation by the DNR under RCW 79.15.120.**
- J. **Within 30 days of sale confirmation, the apparent high bidder will provide to the State the Performance Security specified on each Notice of Sale. The successful bidder also agrees to return a signed contract to the State within 30 days of confirmation.** Failure to provide a signed contract to the state within 30 days of confirmation may result in a loss of bidder's rights to the products sold and forfeiture of initial deposit moneys.
- K. Each DNR region office has information about sales offered in that region. For further information, contact the respective DNR region office. Region office addresses and telephone numbers appear on the back cover of this booklet.
- L. The purchaser assumes the responsibility for any costs associated with extra maintenance or repair levied by a county for any county road used by the purchaser.

Auction Time and Location

Auctions will start at 10:00 a.m. and close at 4:00 p.m. on the date and at the location specified in each Timber Notice of Sale.

Bidding Process

- A. All timber will be auctioned using the sealed bid method.
- B. Bids submitted on the day of auction must be in the bid box at the specified auction location before 10:00 a.m. The respective DNR region office must receive mailed bids by 4:30 p.m., on the last business day before the auction. Bidders assume all risk for the method of delivery.
- C. The DNR has the right to reject bid forms that are completed incorrectly. *All bid forms must have an original signature on behalf of the person or entity submitting the bid, and must be on the form provided in this booklet or a photocopy thereof. Revised documents are not permissible.* Bidding instructions are on the back of the Sealed Bid Form. A bid deposit must be included in the sealed bid envelope unless using a Timber Sale Statewide Bid Bond.
- D. All bids must include the completed Sealed Bid Form and bid deposit.
- E. Bids will be opened in each respective region in the order in which sales appear in the Public Auction Sale of Timber book (alphabetically by county and by agreement number). Sales added after the book is printed will be inserted to retain this order. Sort sales may be auctioned out of this sequence at the State's convenience.
- F. If a tie bid occurs, the names of the tie bidders will be placed in a hat and the successful bidder will be determined by a drawing.
- G. Opportunities to Withdraw Bids:
For all sales offered on a stumpage basis only, the apparent high bidder on a particular sale will have the option of withdrawing additional sealed bids submitted for any remaining sales to be auctioned. The apparent high bidder must exercise this option within two minutes after the apparent high bidder is announced. This option is not available for sales offered on a delivered basis.

Eligibility to Bid

The following criteria must be met in order to bid on State timber sales:

- 18 years of age (or have a co-signer who meets the eligibility requirements)
- Licensed to do business in the State of Washington
- Eligible to bid on Export Restricted timber
- Authorized to submit bids

Authorized Representatives

Company officers or company authorized representatives may bid on State sales, sign State documents, or sign checks. A list of authorized representatives and their specific authorities must be submitted, in writing, to the Department of Natural Resources, Product Sales and Leasing Division, P.O. Box 47014, Olympia, Washington, 98504-7014, ten days in advance of the auction. *A company owner or officer must sign this submittal.*

Bid Deposits

- A. Required bid deposits are listed on each Timber Notice of Sale.
- B. Bid deposits must be in the form of cash, certified check, cashiers' check, money order or bid bond.
- C. Bid bonds may be either a Timber Sale Per Sale Bid Bond or a Timber Sale Statewide Bid Bond.
- D. All bid deposits shall be submitted by the person or entity submitting the bid and made payable to the Department of Natural Resources. **Third party deposits will not be accepted.**

Timber Sale Per Sale Bid Bonds

- A. The Per Sale Bid Bond shall guarantee payment of the bid deposit **within ten days of auction.**
- B. The balance between the bid bond and the Initial Deposit payment is due **by 4:30 p.m., on the day of auction.**
- C. Additional forms and instructions for a Per Sale Bid Bond are available at any DNR region office.

Timber Sale Statewide Bid Bond

- A. Statewide Bid Bonds shall guarantee payment of the Initial Deposit on any statewide timber sale while the bond is in effect.
- B. The Statewide Bid Bond must be received by the Department of Natural Resources, Product Sales and Leasing Division, P.O. Box 47014, Olympia, Washington, 98504-7014, ten days in advance of the auction date. The bond shall be in the amount of \$150,000.00.
- C. Successful bidders using a Statewide Bid Bond must pay the total Initial Deposit payment (10% of the total bid price) **by 4:30 p.m., on the day of the auction.**
- D. A Statewide Bid Bond cannot be used to secure the Initial Deposit payment due the day of auction.
- E. Additional forms and instructions for a statewide bid bond are available at any DNR region office.

Payments

The initial deposit for a sale is 10% of the total bid value as submitted by the apparent high bidder (25% if the bidder is a defaulter as defined under WAC 332-140-300) and never less than \$5,000.00 for lump sum sales. For Lump Sum sales appraised at less than \$5,000.00, the entire bid value is due on day of auction.

- A. Apparent high bidders using cash, certified check, cashiers' check or money order as a bid deposit must pay the total Initial Deposit amount by 4:30 p.m. on auction day.
- B. Apparent high bidders using a Timber Sale Per Sale Bid Bond as a bid deposit must pay the difference between the bid deposit and the total initial deposit by 4:30 p.m., on the day of auction. The bid bond amount must be replaced with a certified check, cashiers' check, bank draft, cash, money order, or wire transfer within ten days of the auction.
- C. Apparent high bidders using a Timber Sale Statewide Bid Bond must pay the entire Initial Deposit amount by 4:30 p.m. on the day of auction.
- D. All payments must be in the form of a certified check, cashiers' check, bank draft, cash, money order or wire transfer.



Summary Report of All Sales for the Month of February 2024

Board Sales

<u>County</u>	<u>Region</u>	<u>Agree #</u>	<u>FSC® Sale Name</u>	<u>Volume</u>	<u>Value</u>
Clallam	Olympic	104795	OH BRIAN	3,339	\$792,000.00
Clallam	Olympic	104805	CHARLIE CREEK	4,623	\$704,000.00
Clark	Pacific Cascade	104119	PUNCH BOWL VRH THIN	2,743	\$605,000.00
Jefferson	Olympic	104816	RED ROCKET	4,802	\$1,019,000.00
Pacific Lewis	Pacific Cascade	105190	DEEP DIVE	6,715	\$2,599,000.00
Snohomish	Northwest	105172	BACKYARD	1,192	\$665,000.00
Thurston	South Puget	103584	CARROT	3,479	\$1,431,000.00
Thurston Grays Harbor	South Puget	103592 *	CABBAGE PATCH	8,452	\$2,804,000.00
Wahkiakum	Pacific Cascade	104586	POLLO LOCHO SORTS	5,954	\$3,649,955.00
Whatcom	Northwest	104520	RED TRUCK VRH VDT	2,927	\$668,000.00
Total				===== 44,226	===== \$14,936,955.00



Scan with your smartphone or tablet to go to the February 2024 timber auction page



TIMBER NOTICE OF SALE

SALE NAME: OH BRIAN

AGREEMENT NO: 30-104795

AUCTION: February 28, 2024 starting at 10:00 a.m., COUNTY: Clallam
Olympic Region Office, Forks, WA

SALE LOCATION: Sale located approximately 8 miles east of Port Angeles, WA

PRODUCTS SOLD AND SALE AREA:

All timber, except trees marked with a band of blue paint or bounded out by leave tree area tags; bounded by timber sale boundary tags, flag lines, BPA 3763 Road, power lines and red banded take trees in Unit 1; timber sale boundary tags, special management unit boundary tags, BPA 3763 Road, power lines and red banded take trees in Unit 2; timber sale boundary tags and red banded take trees in Unit 5.

All timber as described in Schedule D, except those trees as described in Schedule C, bounded by special management unit boundary tags, power lines and the BPA 3763 Road in Unit 4.

All timber bounded by right of way boundary tags.

All forest products above located on part(s) of Sections 23 and 26 all in Township 30 North, Range 5 West, W.M., containing 191 acres, more or less.

CERTIFICATION: This sale is certified under the Sustainable Forestry Initiative® program Standard (cert no: BVC-SFIFM-018227)

ESTIMATED SALE VOLUMES AND QUALITY:

Table with columns: Species, Avg Ring DBH Count, Total MBF, and MBF by Grade (1P, 2P, 3P, SM, 1S, 2S, 3S, 4S, UT). Rows include Douglas fir, Hemlock, Red alder, Grand fir, Maple, Redcedar, and Sale Total.

MINIMUM BID: \$792,000.00 BID METHOD: Sealed Bids

PERFORMANCE SECURITY: \$100,000.00 SALE TYPE: Lump Sum

EXPIRATION DATE: October 31, 2026 ALLOCATION: Export Restricted

BID DEPOSIT: \$79,200.00 or Bid Bond. Said deposit shall constitute an opening bid at the appraised price.

HARVEST METHOD: 100% Ground based. Forest products sold under this contract shall be harvested and removed using ground, cable and cable tethered equipment. Cable tethered equipment is limited to sustained slopes of 75% and less. Non-tethered self leveling tracked equipment is limited to sustained slopes of 65% and less. Other ground based equipment is limited to



TIMBER NOTICE OF SALE

tracked equipment on sustained slopes that are 45 % and less. Rubber tired skidders are restricted unless approved by the Contract Administrator. Authority to use other equipment or operate outside the equipment specifications detailed above must be approved in writing by the State.

In Unit 4, ground based, cut-to-length processor and forwarder only. Cut-to-length processor must have a minimum reach of 20 feet and forwarding machines must be capable of full payload support and have a maximum width of 10 feet.

Falling and Yarding will not be permitted from November 1 to April 30 unless authorized in writing by the Contract Administrator or on weekends, State recognized holiday, or from 8:00pm to 6:00am.

ROADS:

11.56 stations of required construction. 73.40 stations of required reconstruction. 18.80 stations of optional construction. 19.90 stations of optional reconstruction. 39.65 stations of required pre-haul maintenance. 150.00 stations of optional pre-haul maintenance.

Rock haul, timber haul, rock pit development, pre-haul maintenance, reconstruction and road construction will not be permitted from November 1 to April 30 unless authorized in writing by the Contract Administrator.

ACREAGE DETERMINATION

CRUISE METHOD: Sale area was 100% GPS'd. Sale units were cruised using a variable plot sample.

FEES:

Within seven days of auction, Purchaser must provide the DNR, a cashiers' check in the amount of \$500.00, made payable to Robert E. and Chantelle Reandeu for a Road Use Permit. \$56,763.00 is due on day of sale. \$9.00 per MBF is due upon removal. These are in addition to the bid price.

SPECIAL REMARKS: There are locked gates on the PA-F-3500 Road - contact the Olympic Region Dispatch Center at 360-374-2800 to obtain 786 and AA1 keys.

All trees 60 inches in Diameter at Breast Height (DBH) and greater shall not be felled unless for safety reasons, which must be approved by the Contract Administrator. If trees 60 inches in DBH or greater need to be felled for safety reasons, trees will be left where felled.

There is no Unit 3 associated with this proposal.

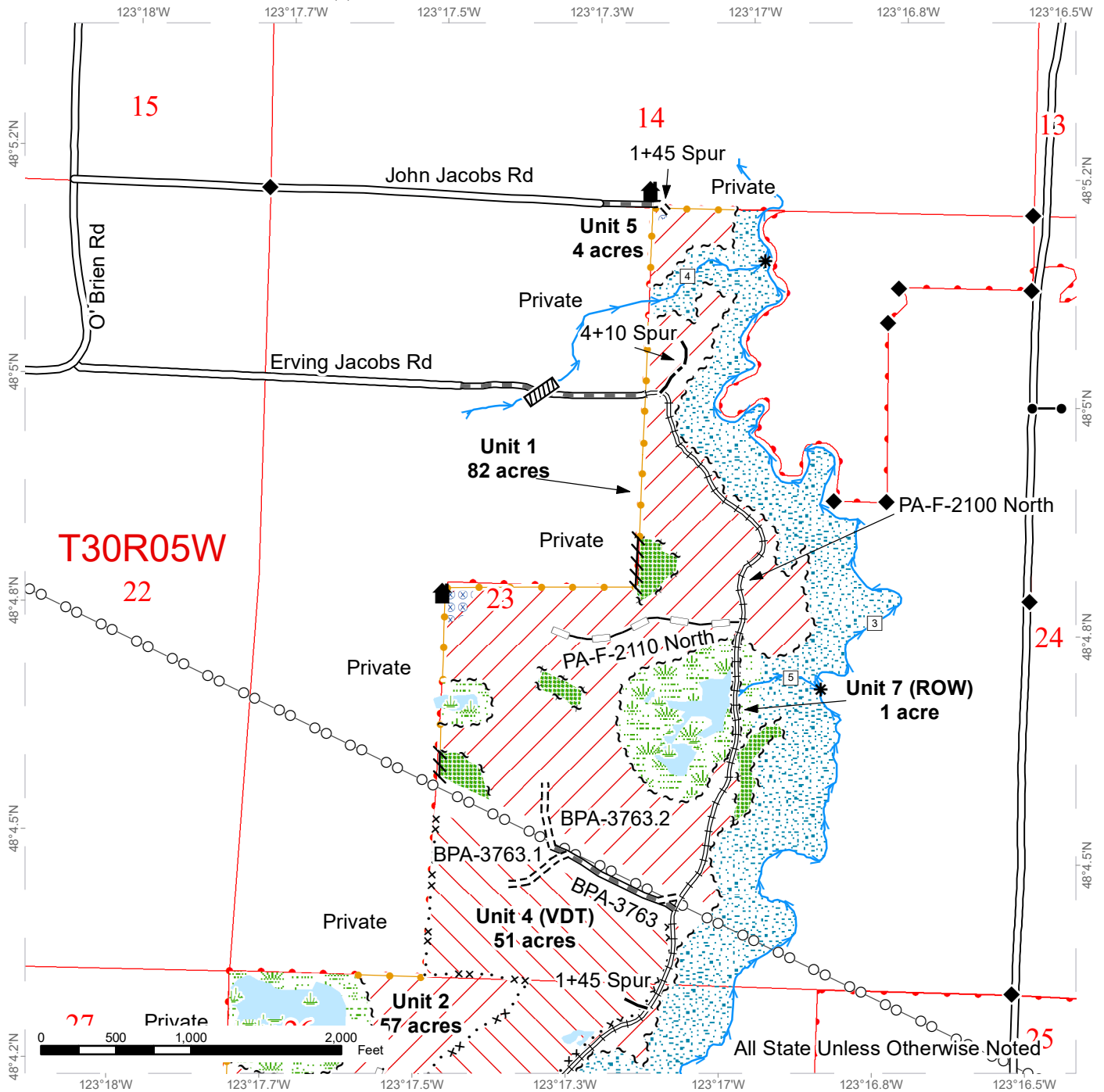
All trees 60 inches in Diameter at Breast Height (DBH) and greater, shall not be felled unless for safety reasons, which must be approved by the Contract Administrator. If trees 60 inches in DBH or greater need to be felled for safety reasons, trees will be left where they are felled.

There are extreme hazard abatement requirements associated with this proposal – see contract for details.

TIMBER SALE MAP

SALE NAME: OH BRIAN
AGREEMENT#: 30-104795
TOWNSHIP(S): T29R5W, T30R5W
TRUST(S): State Forest Transfer (1)

REGION: Olympic Region
COUNTY(S): Clallam
ELEVATION RGE: 320-1720

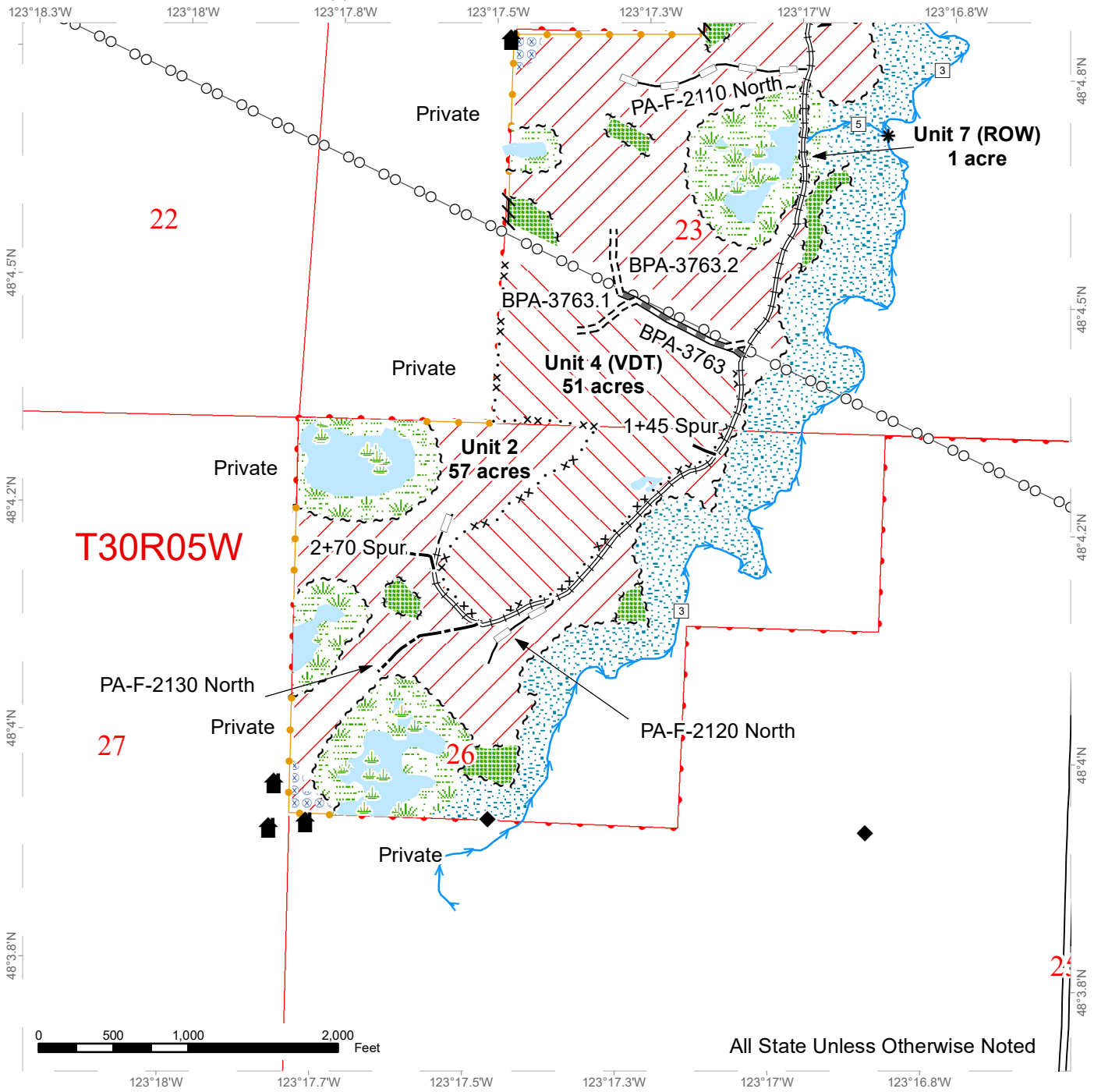


	Variable Retention Harvest		Sale Boundary Tags		Existing Roads		Streams
	Variable Density Thinning		Right of Way Tags		Optional Pre-Haul Maintenance		Stream Type
	Wetlands - Non-forested		Special Mgmt Area		Optional Reconstruction		Stream Type Break
	Hazard Abatement Area		Leave Tree Tags		Required Pre-Haul Maintenance		Bridge
	Leave Tree Area		Take / Removal Trees		Required Construction		Culvert
	Riparian Mgt Zone		Flag Line		Required Reconstruction		Gate
	Wetland Mgt Zone		Power Lines		Optional Construction		Structure
							Survey Monument

TIMBER SALE MAP

SALE NAME: OH BRIAN
AGREEMENT#: 30-104795
TOWNSHIP(S): T29R5W, T30R5W
TRUST(S): State Forest Transfer (1)

REGION: Olympic Region
COUNTY(S): Clallam
ELEVATION RGE: 320-1720



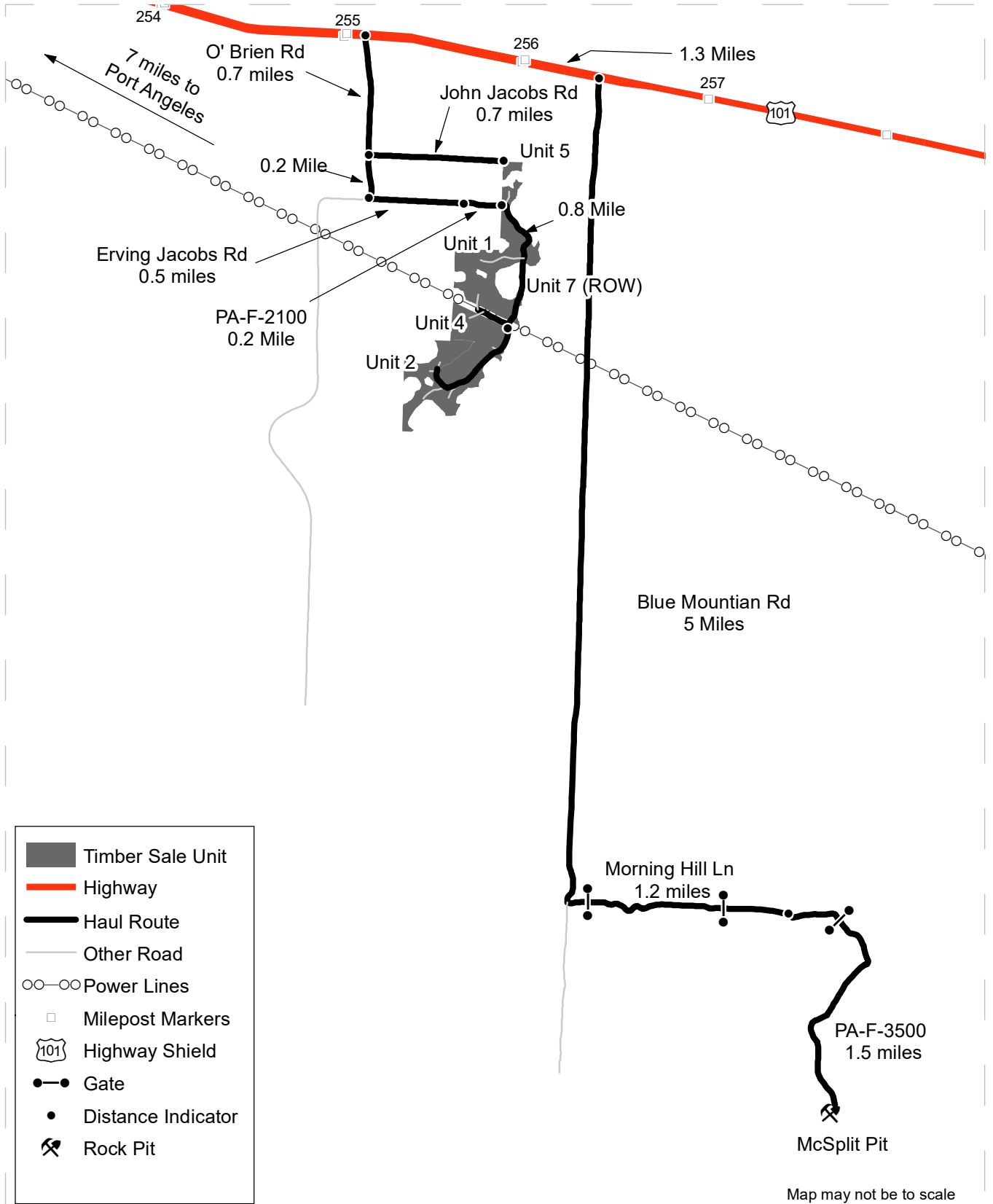
All State Unless Otherwise Noted

Variable Retention Harvest	Sale Boundary Tags	Existing Roads	Streams
Variable Density Thinning	Right of Way Tags	Optional Pre-Haul Maintenance	Stream Type
Wetlands - Non-forested	Special Mgmt Area	Optional Reconstruction	Stream Type Break
Hazard Abatement Area	Leave Tree Tags	Required Pre-Haul Maintenance	Bridge
Leave Tree Area	Take / Removal Trees	Required Construction	Culvert
Riparian Mgt Zone	Flag Line	Required Reconstruction	Gate
Wetland Mgt Zone	Power Lines	Optional Construction	Structure
			Survey Monument

DRIVING MAP

SALE NAME: OH BRIAN
AGREEMENT#: 30-104795
TOWNSHIP(S): T29R5W, T30R5W
TRUST(S): State Forest Transfer (1)

REGION: Olympic Region
COUNTY(S): Clallam
ELEVATION RGE: 320-1720'



DRIVING DIRECTIONS: See attached.



TIMBER NOTICE OF SALE

SALE NAME: CHARLIE CREEK

AGREEMENT NO: 30-104805

AUCTION: February 28, 2024 starting at 10:00 a.m., Olympic Region Office, Forks, WA

COUNTY: Clallam

SALE LOCATION: Sale located approximately 31 miles north of Forks, WA

PRODUCTS SOLD AND SALE AREA:

All timber, excluding downed red cedar, trees marked with a band of blue paint or bounded out by leave tree area tags; bounded by timber sale boundary tags, P-1120 and the P-1100N in Unit 1; timber sale boundary tags, timber type change and Eagle Crest Way in Unit 2; timber sale boundary tags in Units 3 & 7; timber sale boundary tags, timber type change and the P-1405 in Unit 4; timber sale boundary tags, flag line and the P-1430 in Unit 5; timber sale boundary tags and timber type change in Unit 6; timber sale boundary tags and the P-1600 in Unit 8; timber sale boundary tags, P-1620 and the P-4000E in Unit 9.

All timber bounded by right of way boundary tags.

All forest products above located on part(s) of Sections 6 all in Township 31 North, Range 12 West, Sections 1 and 2 all in Township 31 North, Range 13 West, Sections 29, 31 and 32 all in Township 32 North, Range 12 West, Sections 25, 26, 35 and 36 all in Township 32 North, Range 13 West, W.M., containing 219 acres, more or less.

CERTIFICATION: This sale is certified under the Sustainable Forestry Initiative® program Standard (cert no: BVC-SFIFM-018227)

ESTIMATED SALE VOLUMES AND QUALITY:

Table with columns: Species, Avg DBH, Ring Count, Total MBF, and MBF by Grade (1P, 2P, 3P, SM, 1S, 2S, 3S, 4S, UT). Rows include Hemlock, Douglas fir, Red alder, Spruce, Redcedar, and Sale Total.

MINIMUM BID: \$704,000.00

BID METHOD: Sealed Bids

PERFORMANCE SECURITY:

\$100,000.00

SALE TYPE: Lump Sum

EXPIRATION DATE: October 31, 2026

ALLOCATION: Export Restricted

BID DEPOSIT: \$70,400.00 or Bid Bond. Said deposit shall constitute an opening bid at the appraised price.

HARVEST METHOD: 85%- Ground/ 15%- Uphill Cable. Forest products sold under this contract shall be harvested and removed using cable, cable-tethered, and ground based equipment.



TIMBER NOTICE OF SALE

less. Rubber tire skidders will only be allowed if skidding and rutting requirements can be met and a harvest plan is submitted and approved in writing by the Contract Administrator. 30' Equipment Limitation Zones on all typed streams. Authority to use other equipment or to operate outside the equipment specifications detailed above must be approved in writing by the State.

Trees marked with blue and orange paint are to be high stumped in Units 4 and 9.

ROADS:

42.90 stations of optional construction. 3.80 stations of optional reconstruction. 783.80 stations of optional pre-haul maintenance. Road construction will not be permitted from October 15 to April 15 unless authorized in writing by the Contract Administrator on Spur Roads 7+50 and 5+50 in Unit 6.

On the P-1000 (stations 78+90-82+75, 160+40-180-65) and the P-4000E (station 29+60-36+00), timber felling, road work or operation of heavy equipment performed during the marbled murrelet nesting season (April 1st through September 23rd), is restricted to, two hours after sunrise to two hours before sunset. This does not apply to hauling timber, rock, or equipment.

ACREAGE DETERMINATION

CRUISE METHOD: Sale acreage was 99% GPS'd, and <1% estimated. Sale units were cruised using a variable plot sample.

FEES:

\$78,591.00 is due on day of sale. \$9.00 per MBF is due upon removal. These are in addition to the bid price.

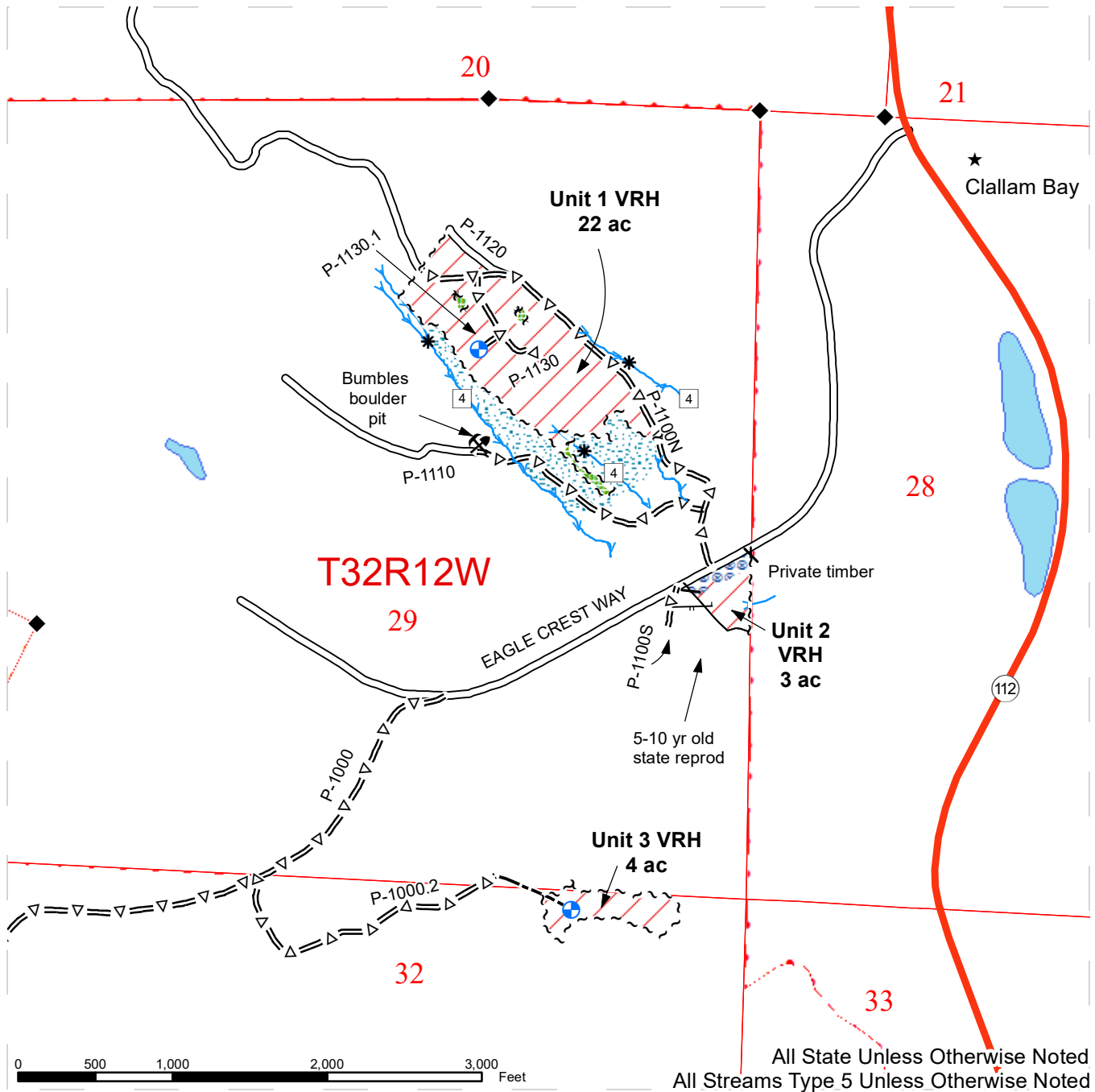
SPECIAL REMARKS: There is a locked gate on the Mary Clark Pit-contact Olympic Region Dispatch Center at 360-374-2800 to obtain a AA1 key.

There are Extreme Hazard Abatement requirements for this sale-see contract for details.

TIMBER SALE MAP

SALE NAME: CHARLIE CREEK
AGREEMENT#: 30-104805
TOWNSHIP(S): T31R12W, T31R13W, T32R12W, T32R13W
TRUST(S): State Forest Transfer (01), Common School and Indemnity (03)

REGION: Olympic Region
COUNTY(S): Clallam
ELEVATION RGE: 130'-1230'



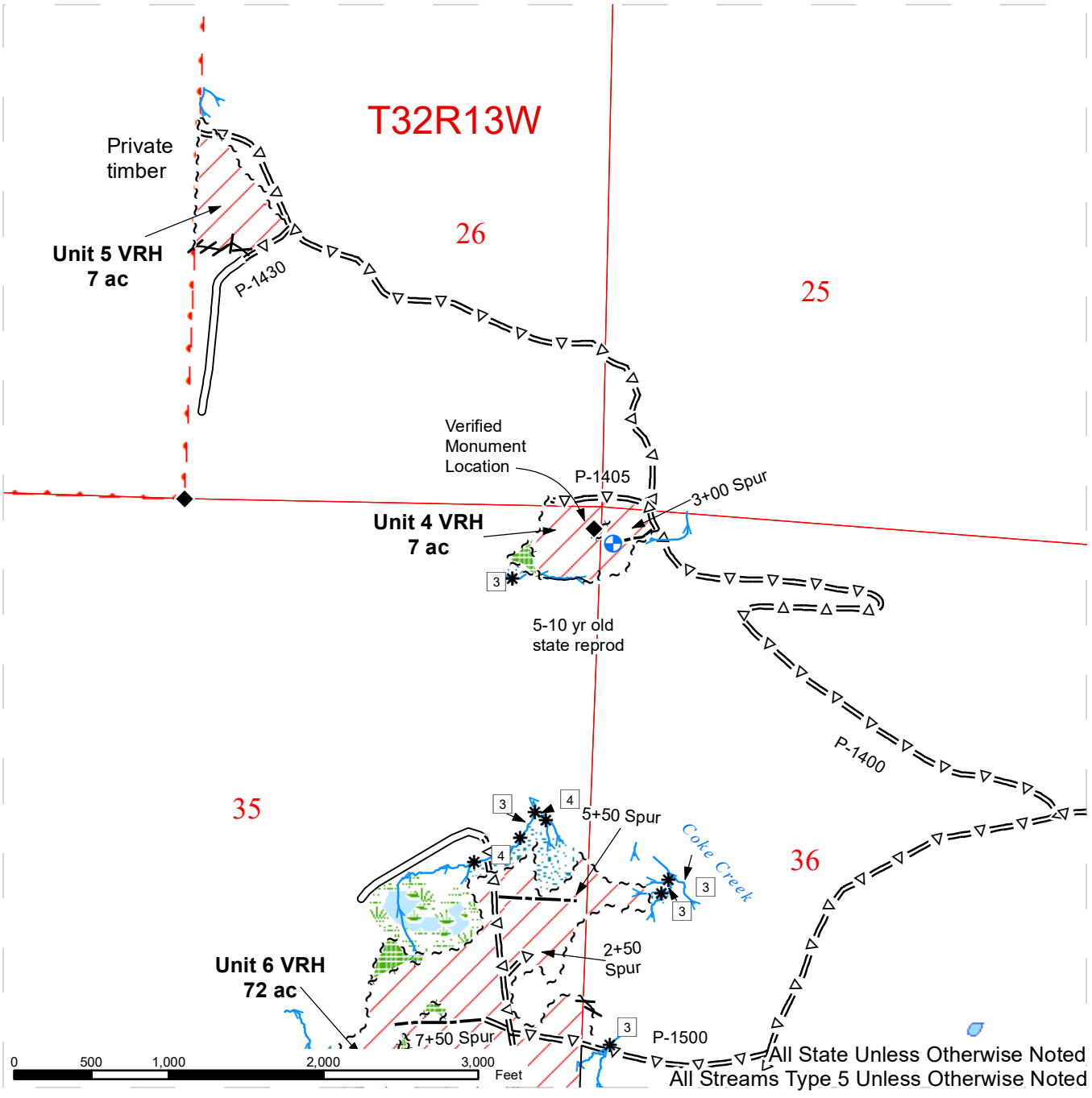
Stream Type	Leave Tree Area Tags	Leave Tree Area
Stream Type Break	Flag Line	Riparian Mgt Zone
Survey Monument	Highway	Hazard Abatement Area
Proposed Landing	Stream	Variable Retention Harvest
Rock Pit	Existing Road	Open Water
Town	Optional Pre-Haul Maintenance	Public Land Survey Sections
Sale Boundary Tags	Optional Construction	Public Land Survey Townships
Timber Type Change	Equipment Trail	DNR Managed Lands



TIMBER SALE MAP

SALE NAME: CHARLIE CREEK
AGREEMENT#: 30-104805
TOWNSHIP(S): T31R12W, T31R13W, T32R12W, T32R13W
TRUST(S): State Forest Transfer (01), Common School and Indemnity (03)

REGION: Olympic Region
COUNTY(S): Clallam
ELEVATION RGE: 130'-1230'



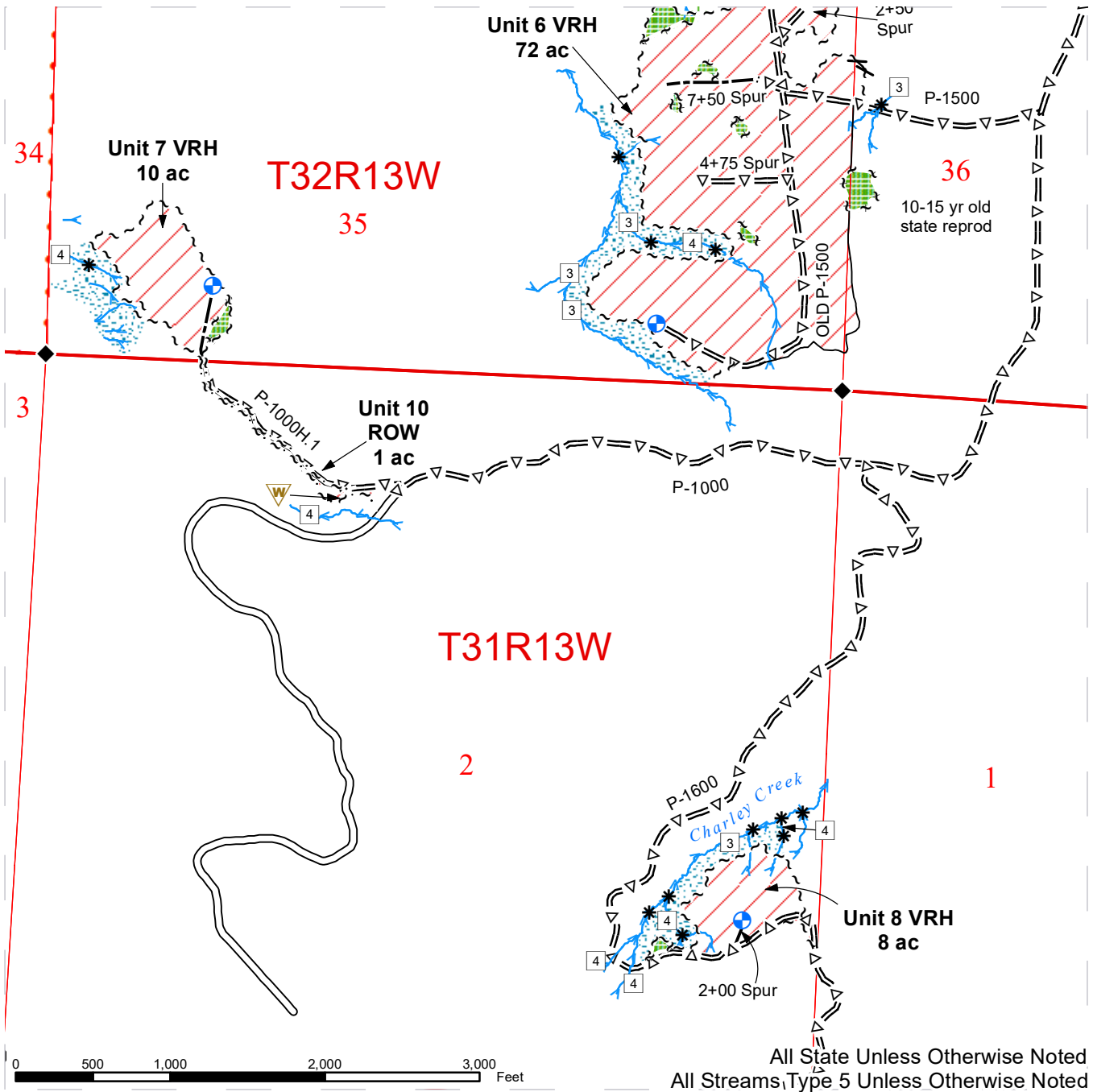
Stream Type	Flag Line	Riparian Mgt Zone
Stream Type Break	Stream	Wetland Mgt Zone
Survey Monument	Existing Road	Variable Retention Harvest
Proposed Landing	Optional Pre-Haul Maintenance	Open Water
Sale Boundary Tags	Optional Construction	Public Land Survey Sections
Timber Type Change	Non-Forest Wetland	Public Land Survey Townships
Leave Tree Area Tags	Leave Tree Area	DNR Managed Lands



TIMBER SALE MAP

SALE NAME: CHARLIE CREEK
AGREEMENT#: 30-104805
TOWNSHIP(S): T31R12W, T31R13W, T32R12W, T32R13W
TRUST(S): State Forest Transfer (01), Common School and Indemnity (03)

REGION: Olympic Region
COUNTY(S): Clallam
ELEVATION RGE: 130'-1230'



All State Unless Otherwise Noted
 All Streams, Type 5 Unless Otherwise Noted

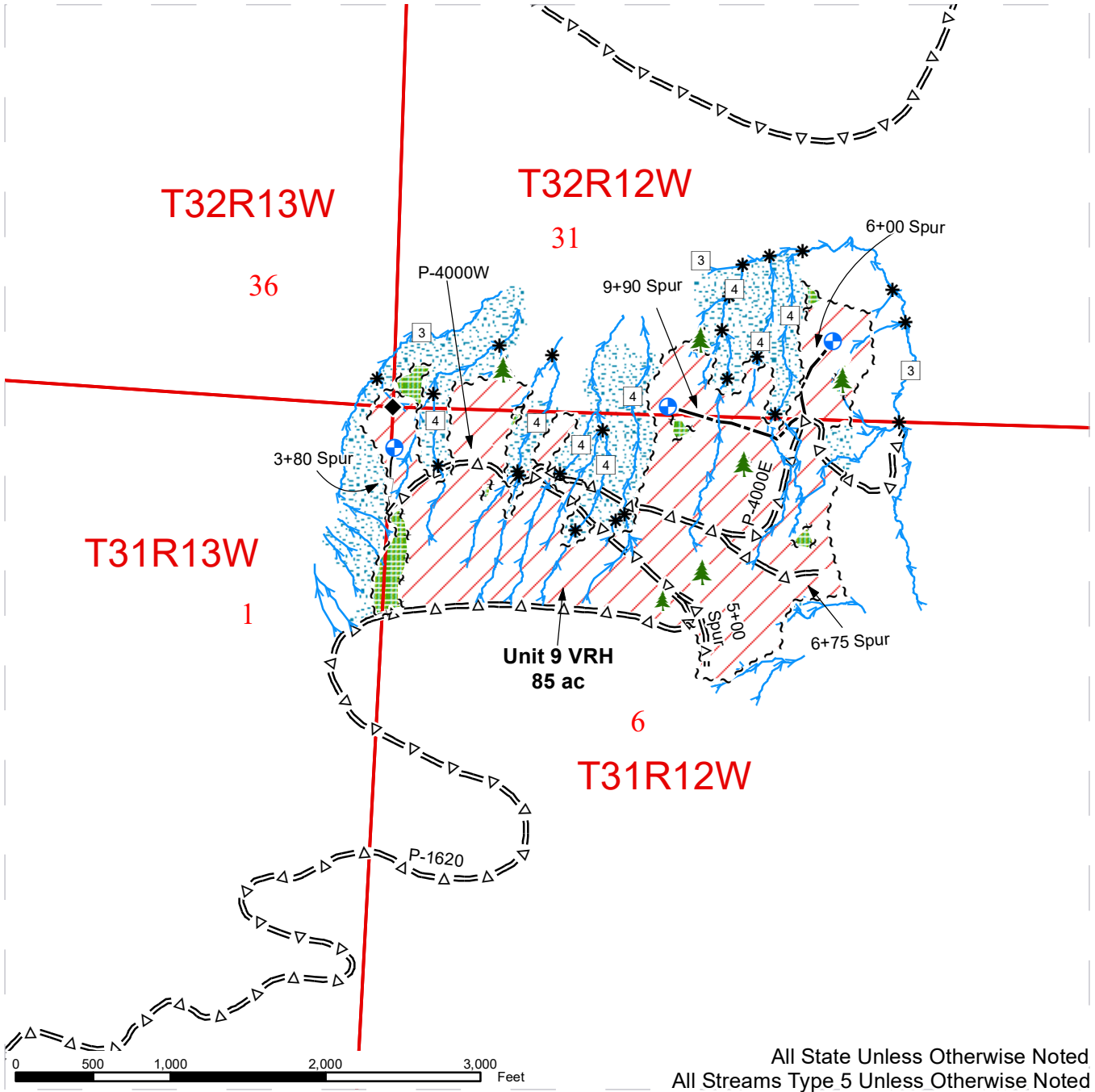
□ Stream Type	~ ~ ~ Right of Way Tags	▨ Riparian Mgt Zone
* Stream Type Break	//// Flag Line	▨ Wetland Mgt Zone
◆ Survey Monument	→ Stream	▨ Variable Retention Harvest
⊕ Proposed Landing	— Existing Road	▨ Public Land Survey Sections
~ ~ ~ Sale Boundary Tags	=Δ= Optional Pre-Haul Maintenance	▨ Public Land Survey Townships
— Timber Type Change	- - - Optional Construction	▨ DNR Managed Lands
~ ~ ~ Leave Tree Area Tags	▨ Leave Tree Area	



TIMBER SALE MAP

SALE NAME: CHARLIE CREEK
AGREEMENT#: 30-104805
TOWNSHIP(S): T31R12W, T31R13W, T32R12W, T32R13W
TRUST(S): State Forest Transfer (01), Common School and Indemnity (03)

REGION: Olympic Region
COUNTY(S): Clallam
ELEVATION RGE: 130'-1230'



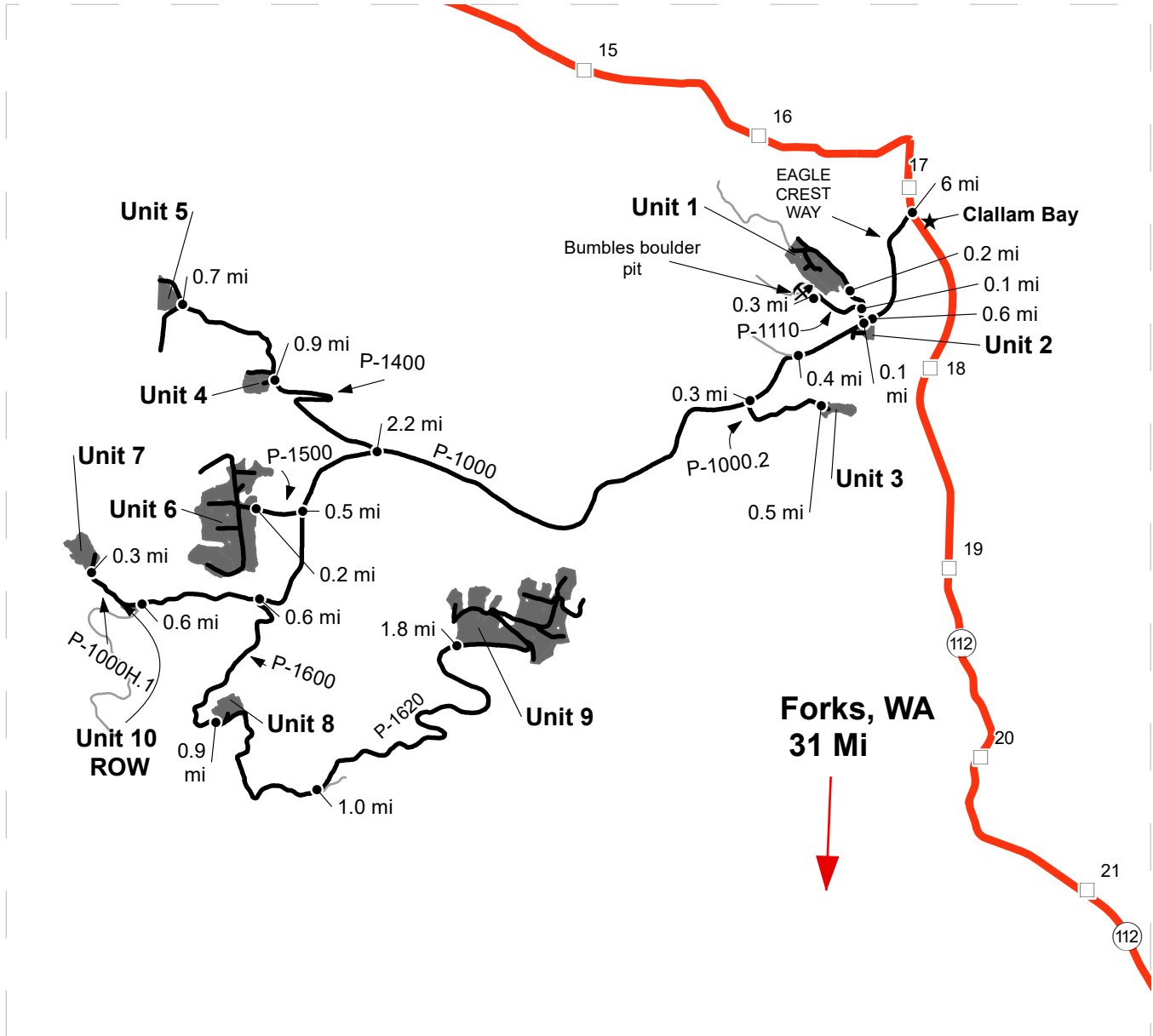
All State Unless Otherwise Noted
 All Streams Type 5 Unless Otherwise Noted

□ Stream Type	~ ~ ~ Leave Tree Area Tags	▨ Riparian Mgt Zone
* Stream Type Break	→ Stream	▨ Variable Retention Harvest
◆ Survey Monument	=Δ= Optional Pre-Haul Maintenance	▨ Public Land Survey Sections
🌲 Leave Tree Area <1/4-acre	- - - Optional Construction	▨ Public Land Survey Townships
⊕ Proposed Landing	— Optional Reconstruction	▨ DNR Managed Lands
~ ~ ~ Sale Boundary Tags	▨ Leave Tree Area	

DRIVING MAP









SALE NAME: CHARLIE CREEK
AGREEMENT#: 30-104805
TOWNSHIP(S): T31R12W, T31R13W, T32R12W, T32R13W
TRUST(S): State Forest Transfer (01), Common School and Indemity (03)

REGION: Olympic Region
COUNTY(S): Clallam
ELEVATION RGE: 130'-1230'



Map may not be to scale

DRIVING DIRECTIONS:

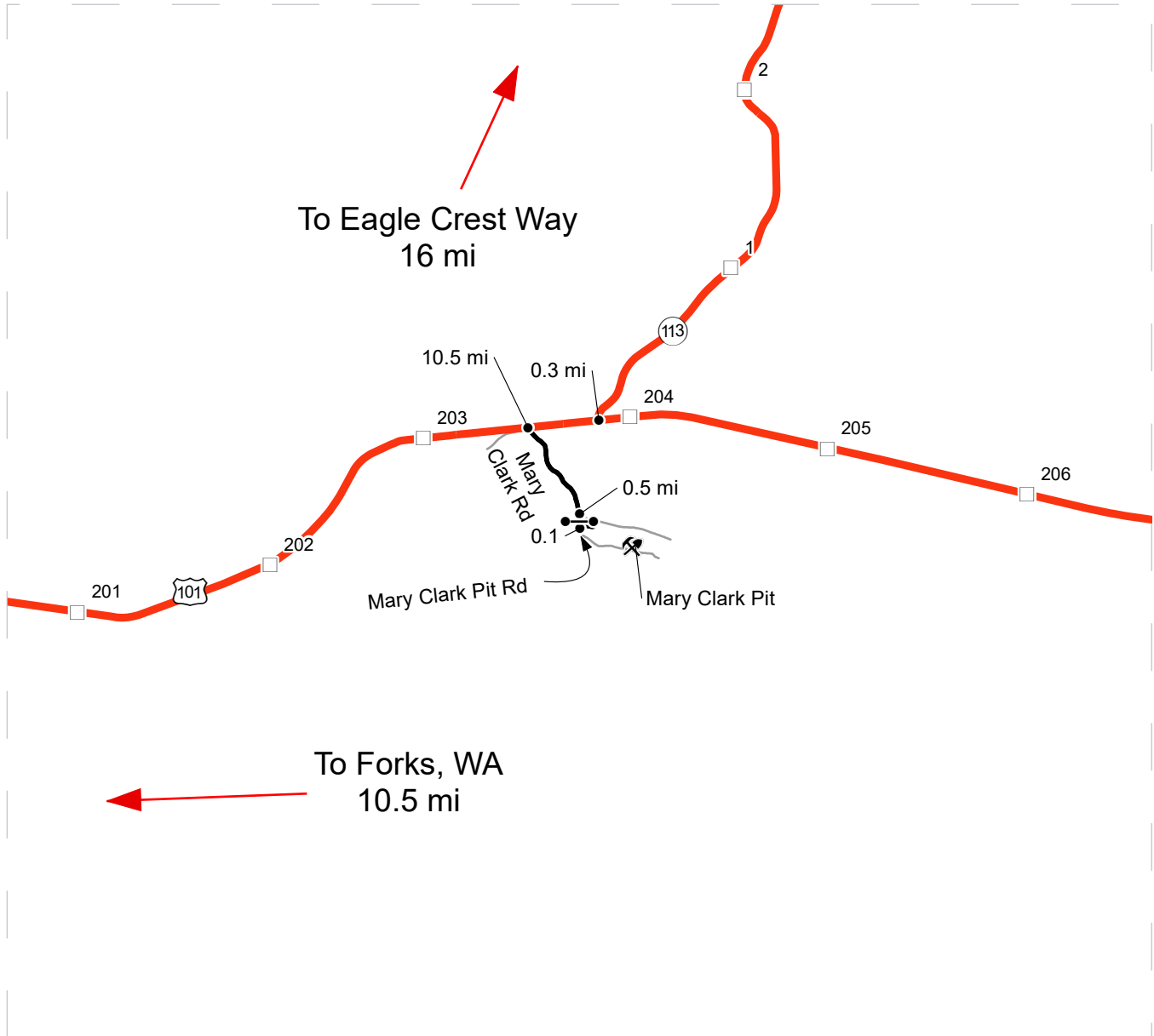
<ul style="list-style-type: none">  Rock Pit  Town  Distance Indicator  Milepost Markers  Highway  Haul Route  Other Road  Timber Sale Unit 	<p>Mary Clark Pit: From Forks, WA. Travel north on HWY 101 for 10.5 miles. Turn right onto Mary Clark Rd and continue for 0.5 mi. Turn right onto Mary Clark Pit Rd and continue for 0.1 mi.</p> <p>Unit 2: From the HWY 101 and Mary Clark Rd junction continue on HWY 101 for 0.3 miles. Turn left onto SR 113 and continue for 9.9 mi. Merge onto SR 112 and continue for 6 mi. Turn left of Eagle Crest Way and continue for 0.6 mi.</p> <p>Unit 1: From Unit 2 continue on Eagle Crest Way for 0.1 mi. Turn right onto P-1100N and continue for 0.2 mi.</p> <p>Bumbles Boulder Pit: From Unit 1 head back onto P-1100N for 0.1 mi. Turn right onto P-1110 and continue for 0.3 mi.</p> <p>Unit 3: From the Eagle Crest Way and P-1100N junction continue on Eagle Crest Way for 0.4 miles. Stay left and merge onto the P-1000 and continue for 0.3 mi. Turn left onto P-1000.2 and continue for 0.5 mi.</p> <p>Unit 4: From the P-1000 and P-1000.2 junction continue on P-1000 for 2.2 mi. Turn right onto P-1400 and continue for 0.9 mi.</p> <p>Unit 5: From Unit 4 continue on P-1400 for 0.7 mi.</p> <p>Unit 6: From the P-1400 and P-1000 junction continue on P-1000 for 0.5 mi. Turn right onto P-1500 and continue for 0.2 mi.</p> <p>Unit 10 ROW: From the P-1500 and P-1000 junction continue on P-1000 for 1.2 mi. Turn right onto P-1000H.1.</p> <p>Unit 7: From Unit 10 Row continue on P-1000H.1 for 0.3 mi.</p> <p>Unit 8: From the P-1000H.1 and P-1000 junction head back on P-1000 for 0.6 mi. Turn Right onto P-1600 and continue for 0.9 mi.</p> <p>Unit 9: From Unit 8 continue on P-1600 for 1.0 mi. Stay left at the fork onto P-1620 and continue for 1.8 mi.</p>
-------------------------------------------------------------------------------------------------------------------------------------------------------------------------------------------------------------------------------------------------------------------------------------------------------------------------------------------------------------------------------------------------------------------------------------------------------------------------------------------------------------------------------------------------------------------------------------------------------------------------------------------------------------------------------------------------------------------------------------------------------------------------------------------------------------------------------------------------------------------------------------------------------------------	--------------------------------------------------------------------------------------------------------------------------------------------------------------------------------------------------------------------------------------------------------------------------------------------------------------------------------------------------------------------------------------------------------------------------------------------------------------------------------------------------------------------------------------------------------------------------------------------------------------------------------------------------------------------------------------------------------------------------------------------------------------------------------------------------------------------------------------------------------------------------------------------------------------------------------------------------------------------------------------------------------------------------------------------------------------------------------------------------------------------------------------------------------------------------------------------------------------------------------------------------------------------------------------------------------------------------------------------------------------------------------------------------------------------------------------------------------------------------------------------------------------------------------------------------------------------------------------------------------------------------------------------------------------------------------------------------



DRIVING MAP

SALE NAME: CHARLIE CREEK
AGREEMENT#: 30-104805
TOWNSHIP(S): T31R12W, T31R13W, T32R12W, T32R13W
TRUST(S): State Forest Transfer (01), Common School and Indemity (03)

REGION: Olympic Region
COUNTY(S): Clallam
ELEVATION RGE: 130'-1230'



Map may not be to scale

DRIVING DIRECTIONS:

<ul style="list-style-type: none"> Rock Pit Gate < AA-1 > Distance Indicator Milepost Markers Highway Haul Route Other Road 	<p>Mary Clark Pit: From Forks, WA. Travel north on HWY 101 for 10.5 miles. Turn right onto Mary Clark Rd and continue for 0.5 mi. Turn right onto Mary Clark Pit Rd and continue for 0.1 mi.</p> <p>Unit 2: From the HWY 101 and Mary Clark Rd junction continue on HWY 101 for 0.3 miles. Turn left onto SR 113 and continue for 9.9 mi. Merge onto SR 112 and continue for 6 mi. Turn left of Eagle Crest Way and continue for 0.6 mi.</p> <p>Unit 1: From Unit 2 continue on Eagle Crest Way for 0.1 mi. Turn right onto P-1100N and continue for 0.2 mi.</p> <p>Bumbles Boulder Pit: From Unit 1 head back onto P-1100N for 0.1 mi. Turn right onto P-1110 and continue for 0.3 mi.</p> <p>Unit 3: From the Eagle Crest Way and P-1100N junction continue on Eagle Crest Way for 0.4 miles. Stay left and merge onto the P-1000 and continue for 0.3 mi. Turn left onto P-1000.2 and continue for 0.5 mi.</p> <p>Unit 4: From the P-1000 and P-1000.2 junction continue on P-1000 for 2.2 mi. Turn right onto P-1400 and continue for 0.9 mi.</p> <p>Unit 5: From Unit 4 continue on P-1400 for 0.7 mi.</p> <p>Unit 6: From the P-1400 and P-1000 junction continue on P-1000 for 0.5 mi. Turn right onto P-1500 and continue for 0.2 mi.</p> <p>Unit 10 ROW: From the P-1500 and P-1000 junction continue on P-1000 for 1.2 mi. Turn right onto P-1000H.1.</p> <p>Unit 7: From Unit 10 Row continue on P-1000H.1 for 0.3 mi.</p> <p>Unit 8: From the P-1000H.1 and P-1000 junction head back on P-1000 for 0.6 mi. Turn Right onto P-1600 and continue for 0.9 mi.</p> <p>Unit 9: From Unit 8 continue on P-1600 for 1.0 mi. Stay left at the fork onto P-1620 and continue for 1.8 mi.</p>
---------------------------------------------------------------------------------------------------------------------------------------------------------------------------------------------------------------	--------------------------------------------------------------------------------------------------------------------------------------------------------------------------------------------------------------------------------------------------------------------------------------------------------------------------------------------------------------------------------------------------------------------------------------------------------------------------------------------------------------------------------------------------------------------------------------------------------------------------------------------------------------------------------------------------------------------------------------------------------------------------------------------------------------------------------------------------------------------------------------------------------------------------------------------------------------------------------------------------------------------------------------------------------------------------------------------------------------------------------------------------------------------------------------------------------------------------------------------------------------------------------------------------------------------------------------------------------------------------------------------------------------------------------------------------------------------------------------------------------------------------------------------------------------------------------------------------------------------------------------------------------------------------------------------------





TIMBER NOTICE OF SALE

SALE NAME: PUNCH BOWL VRH THIN

AGREEMENT NO: 30-104119

AUCTION: February 29, 2024 starting at 10:00 a.m., COUNTY: Clark
Pacific Cascade Region Office, Castle Rock, WA

SALE LOCATION: Sale located approximately 10 miles northeast of Camas, WA

PRODUCTS SOLD AND SALE AREA:

All timber, except leave trees bound by yellow "Leave Tree Area" tags, leave trees marked with blue paint, all down timber existing 5 years prior to the day of sale, all downed timber existing 5 years prior to day of sale, all down timber greater than 24 inches diameter, all western redcedar and snags bounded by the following:

Unit 1 VRH, white "Timber Sale Boundary" tags with pink flagging, reprod, and the L-1500 road;

Unit 2 VRH, white "Timber Sale Boundary" tags with pink flagging and reprod;

Unit 3 VRH, white "Timber Sale Boundary" tags with pink flagging, reprod, and the L-1580 road;

Unit 4 Thin, white "Timber Sale Boundary" tags with pink flagging, reprod and the L-1552 road;

Unit 5 Thin, white "Timber Sale Boundary" tags with pink flagging, reprod, and the L-1520 road;

Unit 6 and 7 ROW, orange "Right-of-Way Boundary" tags with orange flagging;

All forest products above located on part(s) of Sections 1 and 12 all in Township 2 North, Range 4 East, Sections 36 all in Township 3 North, Range 4 East, W.M., containing 159 acres, more or less.

CERTIFICATION: This sale is certified under the Sustainable Forestry Initiative® program Standard (cert no: BVC-SFIFM-018227)

ESTIMATED SALE VOLUMES AND QUALITY:

Table with columns: Species, Avg DBH, Ring Count, Total MBF, Total \$/MBF, and MBF by Grade (1P, 2P, 3P, SM, 1S, 2S, 3S, 4S, UT). Rows include Douglas fir, Hemlock, Red alder, and Sale Total.

MINIMUM BID: \$237/MBF (est. value \$605,000.00) BID METHOD: Sealed Bids

PERFORMANCE SECURITY: \$100,000.00 SALE TYPE: MBF Scale

EXPIRATION DATE: October 31, 2025 ALLOCATION: Export Restricted



TIMBER NOTICE OF SALE

BIDDABLE SPECIES: Douglas fir

BID DEPOSIT: \$60,500.00 or Bid Bond. Said deposit shall constitute an opening bid at the appraised price.

HARVEST METHOD: Cable, Shovel, and Track skidder. Cable, shovel or tracked skidder. Ground Based Yarding will not be permitted from November 1 to April 30 unless authorized in writing by the Contract Administrator.

ROADS: 34.51 stations of optional construction. 15.95 stations of optional reconstruction. 340.70 stations of required prehaul maintenance. Rock used in accordance with the quantities on the ROCK LIST may be obtained from the Jackson Pass Pit located in Sec 11 and Sec 12, T2N, R4E on state land at no charge to the Purchaser. Purchaser shall obtain written approval from the Contract Administrator for the use of material from any other source.

Purchaser shall conduct rock source development and use at the following sources, in accordance with the written ROCK SOURCE DEVELOPMENT PLAN prepared by the state and included in this road plan. The hauling of forest products will not be permitted from November 1 to April 30 unless authorized in writing by the Contract Administrator.

ACREAGE DETERMINATION

CRUISE METHOD: The sale acres were determined by GPS. The sale area was cruised using a variable plot cruise method.

FEES: Check in the amount of \$737.77 made payable to Weyerhaeuser Timber Holdings, Inc. for RUP, must be provided to DNR within 30 days of auction. DNR will forward the check to Weyerhaeuser Timber Holdings, Inc. \$46,631.00 is due on day of sale. \$9.00 per MBF is due upon removal. These are in addition to the bid price.

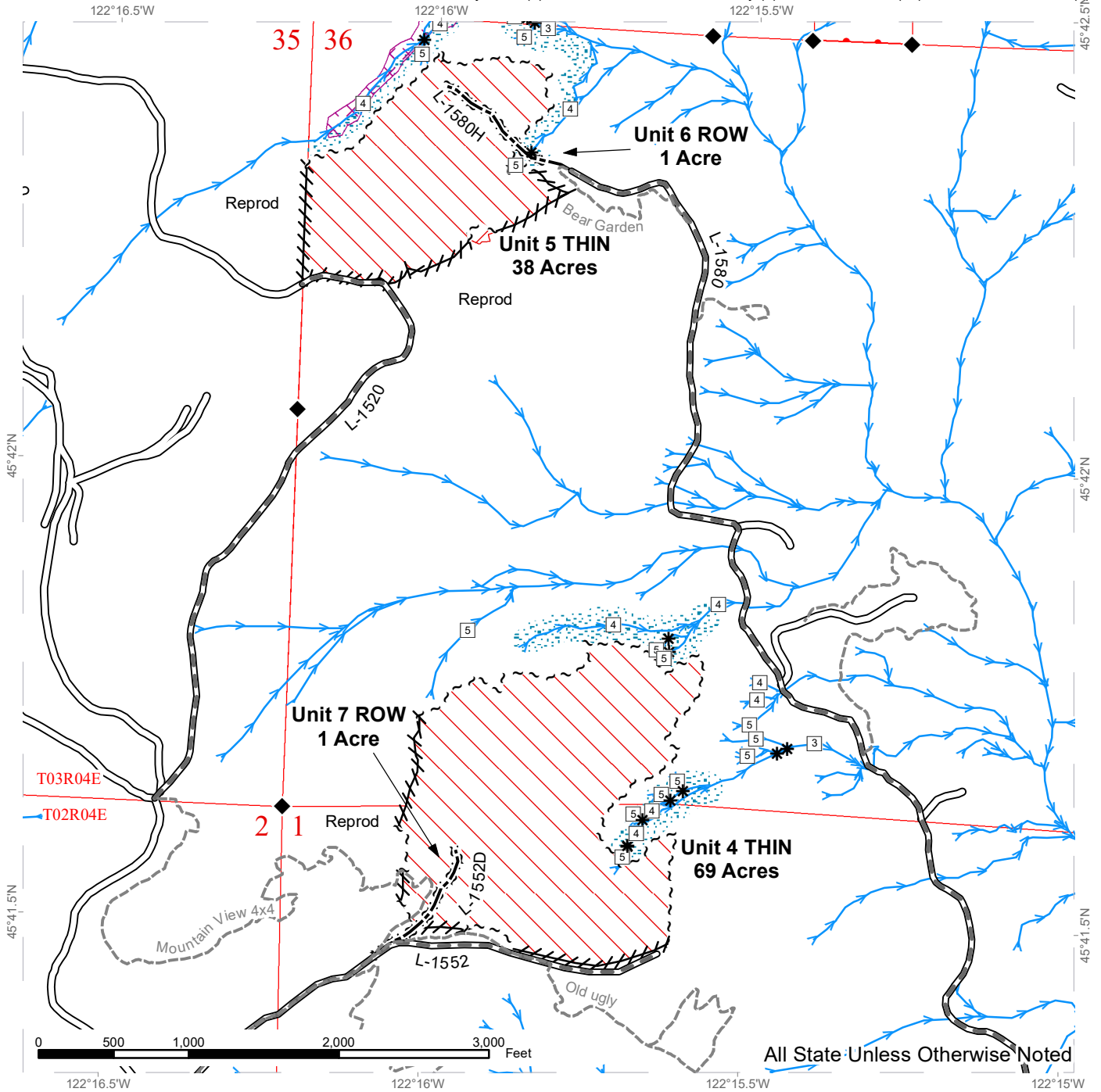
SPECIAL REMARKS: This sale has approximately 4 MBF SM DF, 258 MBF of High Quality 2 Saw DF, 155 MBF of High Quality 3 Saw DF and 17 MBF of Pole Quality DF. See cruise for details.

Hazard abatement is required along the L-1500 road. See clause S-020 for more details.

TIMBER SALE MAP

SALE NAME: THE PUNCH BOWL VRH THIN
AGREEMENT #: 30-104119
TOWNSHIP(S): T2R4E, T3R4E
TRUST(S): Charitable/Educational/Penal & Reformatory Instit. (6), Common School and Indemnity (3), Scientific School (10), State Forest Transfer (1)

REGION: Pacific Cascade Region
COUNTY(S): Clark
ELEVATION RGE: 1080-2520

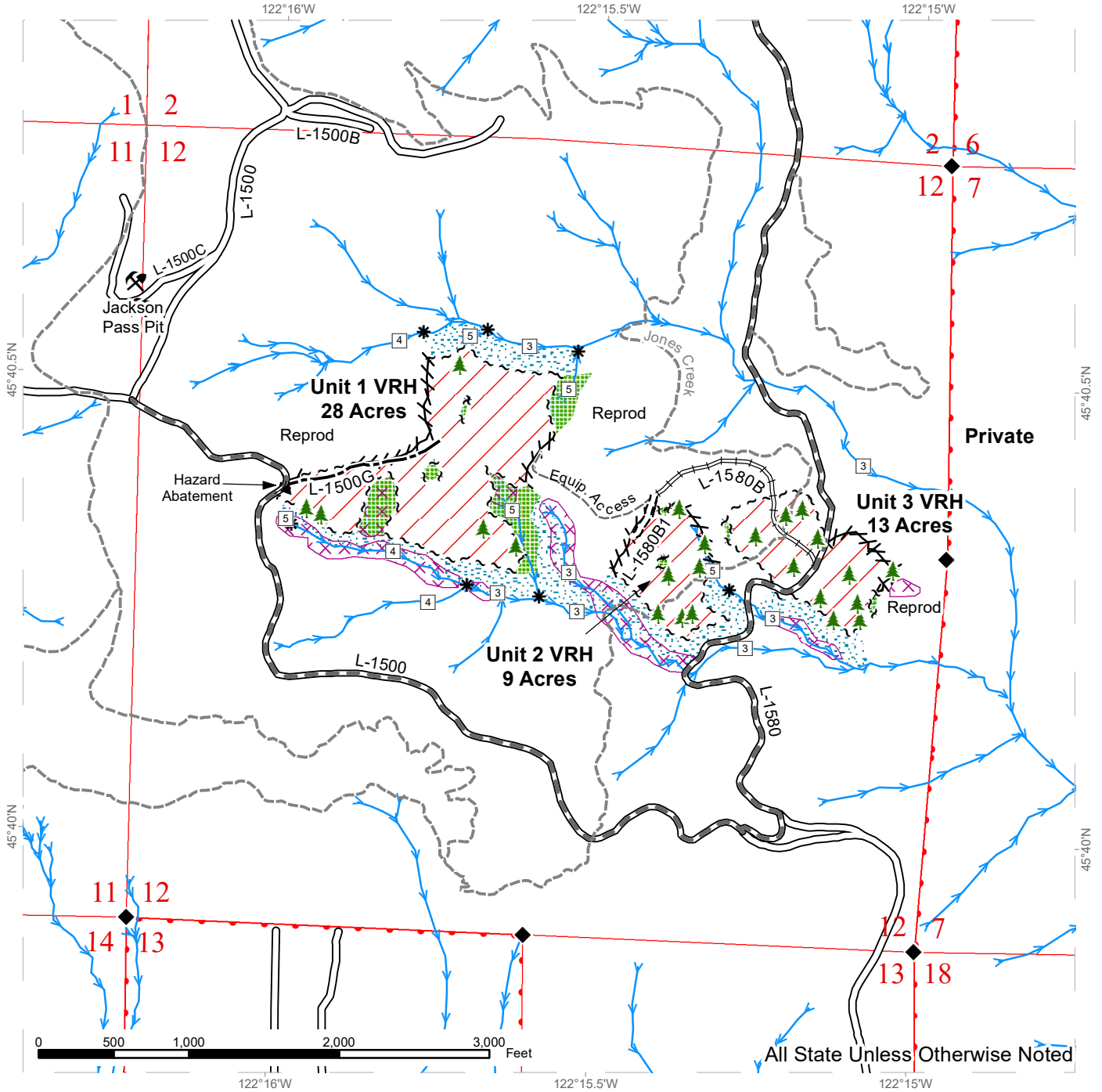


Commercial Thinning	Sale Boundary Tags	Existing Roads	Streams
Talus	Leave Tree Tags	Required Pre-Haul Maintenance	Stream Type
Riparian Mgt Zone	Right of Way Tags	Optional Construction	Stream Type Break
Forested Wetland	Property Line	Motorized Trail	Survey Monument
Potentially Unstable Slopes	Flag Line		

TIMBER SALE MAP

SALE NAME: THE PUNCH BOWL VRH THIN
AGREEMENT #: 30-104119
TOWNSHIP(S): T2R4E, T3R4E
TRUST(S): Charitable/Educational/Penal & Reformatory Instit. (6), Common School and Indemnity (3), Scientific School (10), State Forest Transfer (1)

REGION: Pacific Cascade Region
COUNTY(S): Clark
ELEVATION RGE: 1080-2520



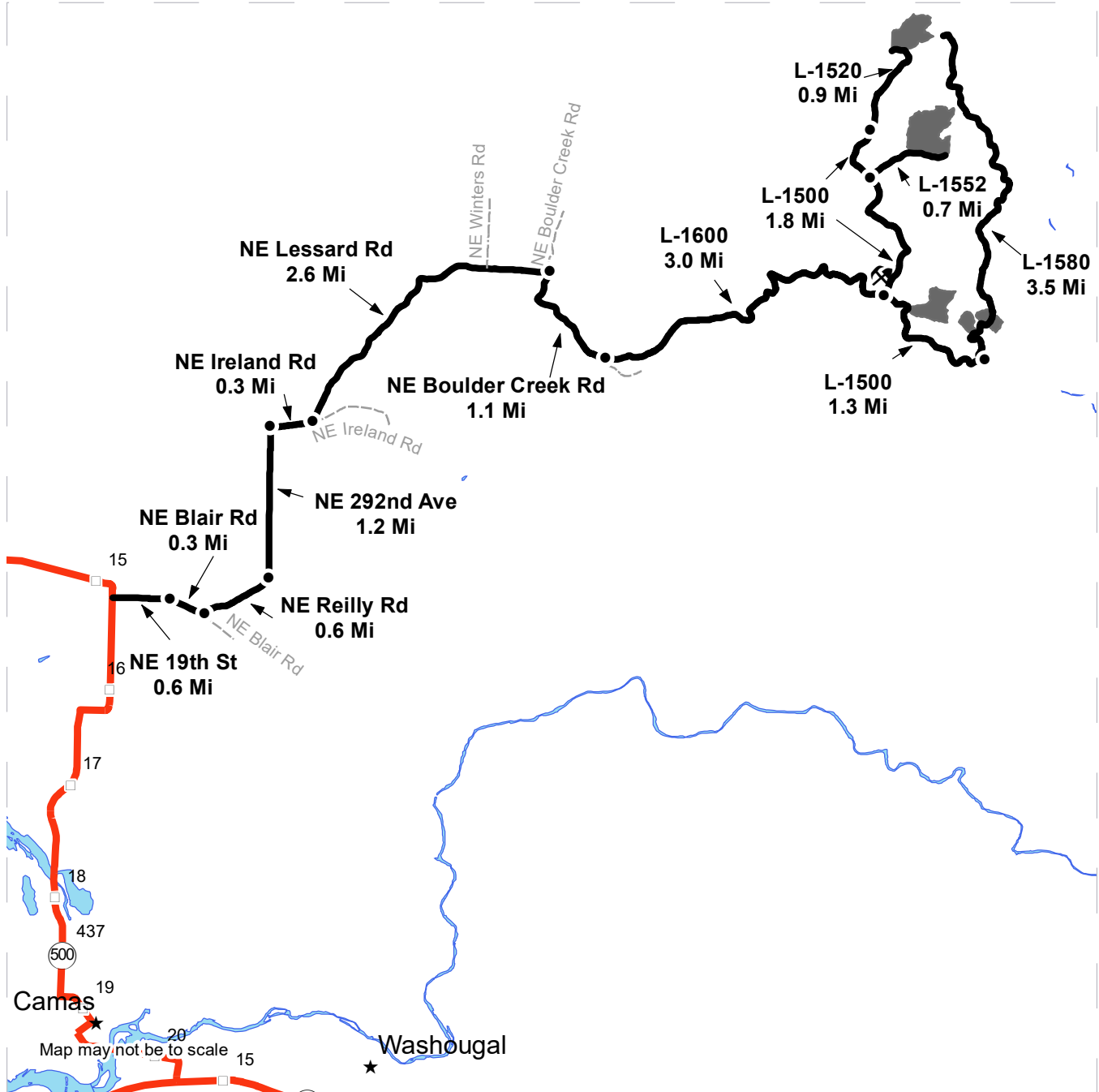
Variable Retention Harvest	Sale Boundary Tags	Existing Roads	Streams
Leave Tree Area	Leave Tree Tags	Required Pre-Haul Maintenance	Stream Type
Riparian Mgt Zone	Right of Way Tags	Required Construction	Stream Type Break
Potentially Unstable Slopes	Property Line	Required Reconstruction	Survey Monument
	Flag Line	Optional Construction	Leave Tree Area
		Equipment Access Route	Rock Pit
		Motorized Trail	
		Hazard Abatement Area	



DRIVING MAP

SALE NAME: THE PUNCH BOWL VRH THIN
AGREEMENT#: 30-104119
TOWNSHIP(S): T2R4E, T3R4E
TRUST(S): Charitable/Educational/Penal & Reformatory Instit. (6), Common School and Indemnity (3), Scientific School (10), State Forest Transfer (1)

REGION: Pacific Cascade Region
COUNTY(S): Clark
ELEVATION RGE: 1080-2520



	Timber Sale Unit
	Haul Route
	View Only Route
	Milepost Markers
	Distance Indicator
	Town
	Rock Pit

DRIVING DIRECTIONS:
 From State Route 500 (milepost 15.2), turn east onto NE 19th St and travel 0.6 miles.
 Veer right (southeast) onto NE Blair Rd and follow for 0.3 miles.
 Turn left (northeast) onto NE Reilly Rd and follow for 0.6 miles.
 Continue north onto NE 292nd Ave and travel 1.2 miles.
 Turn right (east) onto NE Ireland Rd and travel 0.3 miles.
 Veer left (northeast) onto NE Lessard Rd and follow for 2.6 miles.
 Continue on NE Boulder Creek Rd for 1.1 miles.
 Turn left (northeast) onto the L-1600 Rd (gravel) for 3.0 miles.
 Turn right (southeast) onto the L-1500 Rd for roughly .2 miles to reach the west side of Unit 1.
 Continue along the L-1500 road another 1.1 miles and turn left (north) onto the L-1580 Rd to access Units 1, 2, 3, and 5.
 From the L-1600 Rd, turn left (north) onto the L-1500 Rd for 1.3 miles and turn right (east) onto the L-1552 Rd for 0.7 miles to access Unit 4.
 Continue north along the L-1500 Rd for 0.5 miles and turn right (northeast) onto the L-1520 Rd for 0.9 miles to access Unit 5.





TIMBER NOTICE OF SALE

SALE NAME: RED ROCKET

AGREEMENT NO: 30-104816

AUCTION: February 28, 2024 starting at 10:00 a.m., Olympic Region Office, Forks, WA

COUNTY: Jefferson

SALE LOCATION: Sale located approximately 20 miles southeast of Forks, WA

PRODUCTS SOLD AND SALE AREA:

All timber excluding downed red cedar, and trees marked with a band of blue paint or bounded out by leave tree area tags; bounded by timber sale boundary tags, and the H-1040 in Unit 1; timber sale boundary tags, the H-1040 and the 2+30 Spur in Unit 2; timber sale boundary tags, timber type change and the Old Milwaukee Road in Unit 3; timber sale boundary tags in Unit 4; timber sale boundary tags, timber type change and the H-1044 in Unit 5; timber sale boundary tags and the H-1043.1 in Unit 6; timber sale boundary tags in Unit 7; timber sale boundary tags, timber type change and the H-1043.3 in Unit 8; timber sale boundary tags, timber type change in Unit 9 ;

All forest products above located on part(s) of Sections 2, 3, 4 and 5 all in Township 26 North, Range 11 West, Sections 34 all in Township 27 North, Range 11 West, W.M., containing 254 acres, more or less.

CERTIFICATION: This sale is certified under the Sustainable Forestry Initiative® program Standard (cert no: BVC-SFIFM-018227)

ESTIMATED SALE VOLUMES AND QUALITY:

Table with columns: Species, Avg DBH, Ring Count, Total MBF, and MBF by Grade (1P, 2P, 3P, SM, 1S, 2S, 3S, 4S, UT). Rows include Douglas fir, Hemlock, Spruce, Red alder, Redcedar, and Sale Total.

MINIMUM BID: \$1,019,000.00

BID METHOD: Sealed Bids

PERFORMANCE SECURITY: \$100,000.00

SALE TYPE: Lump Sum

EXPIRATION DATE: October 31, 2025

ALLOCATION: Export Restricted

BID DEPOSIT: \$101,900.00 or Bid Bond. Said deposit shall constitute an opening bid at the appraised price.

HARVEST METHOD: Ground Based 100%. Forest products sold under this contract shall be harvested and removed using cable, cable-tethered, and ground based equipment. Cable-tethered equipment is limited to sustained slopes of 75 percent and less. Ground based equipment is limited to tracked equipment on sustained slopes that are 45 percent and less. Rubber tired skidders and shovel logging must meet rutting and skidding requirements and harvest plan must be submitted and approved by the Contract Administrator.



TIMBER NOTICE OF SALE

Authority to use other equipment or to operate outside the equipment specifications detailed above must be approved in writing by the State.

There are 30' Equipment Limitations Zones on all typed water.

ROADS: 9.75 stations of optional construction. 309.35 stations of optional prehaul maintenance. 3.20 stations of decommissioning. There will be no construction on the H-1043.2 from October 15 - April 15.

ACREAGE DETERMINATION

CRUISE METHOD: Sale area was 100% GPS'd. Sale units were cruised using a variable plot sample

FEES: \$81,634.00 is due on day of sale. \$9.00 per MBF is due upon removal. These are in addition to the bid price.

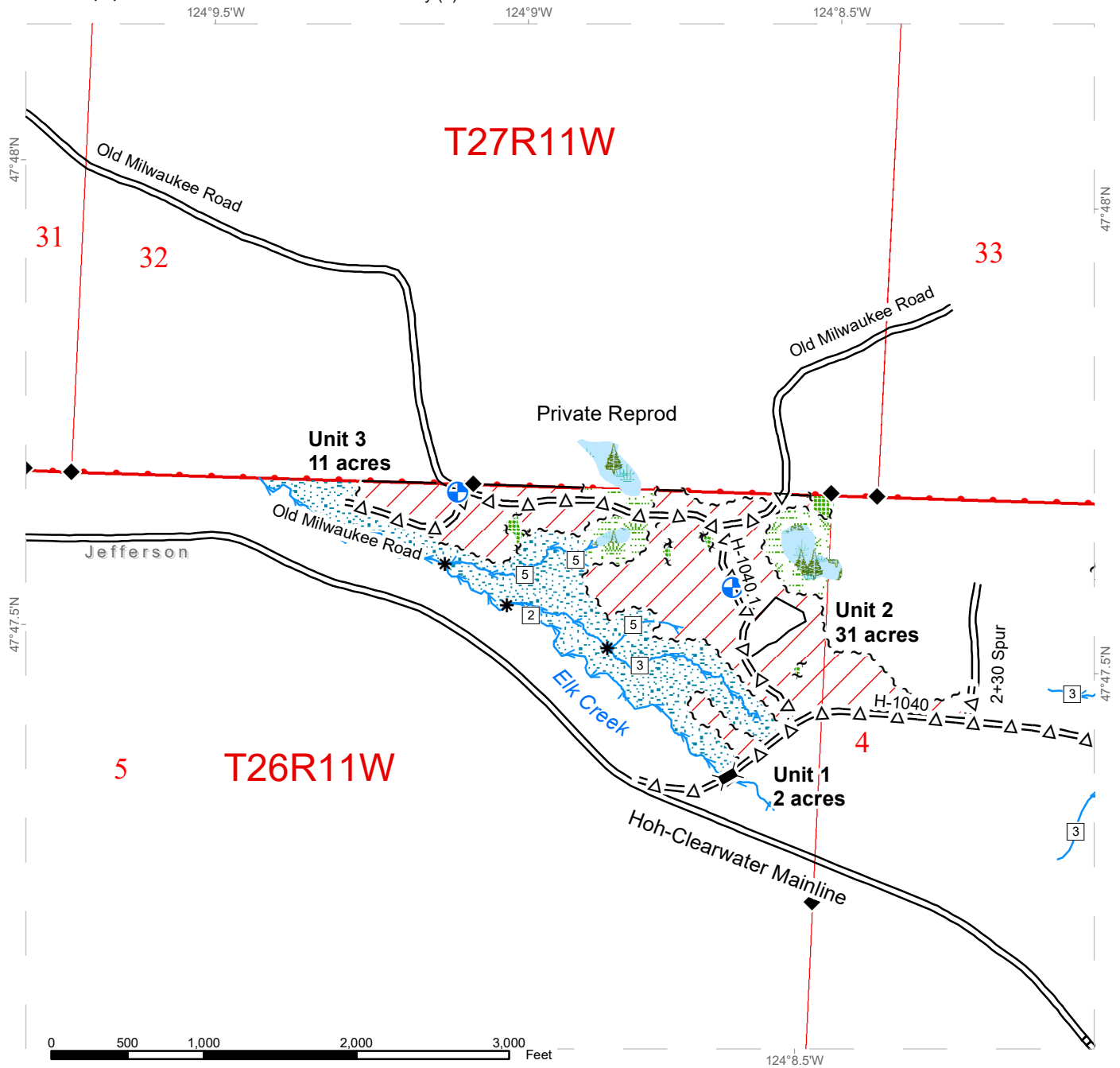
SPECIAL REMARKS: There are locked gates on the Winfield North Pit gate. Contact Olympic Region Dispatch Center at 360-374-2800 to check out an AA-1 key.

Purchaser will develop rock at Dry Creek Pit by July 31, 2024. See Road Plan for details. Road Decommissioning is required.

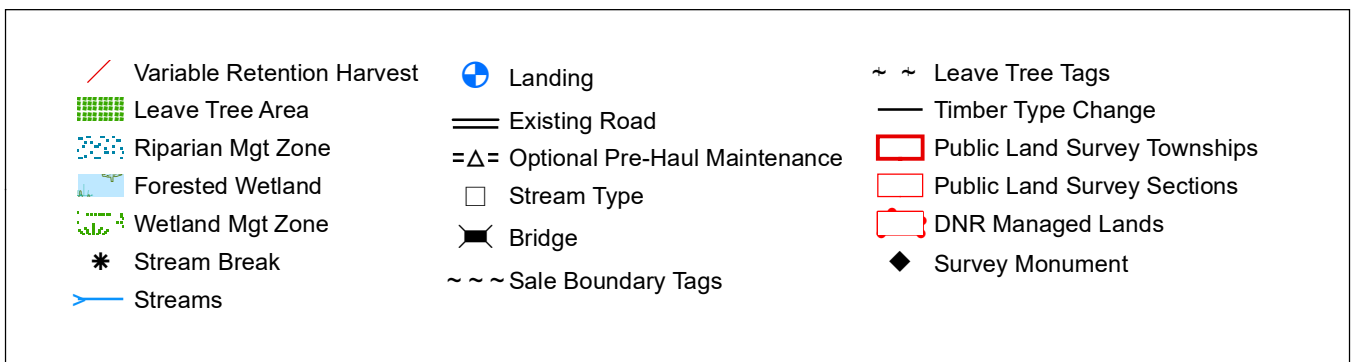
TIMBER SALE MAP

SALE NAME: Red Rocket
AGREEMENT #: 30-104816
TOWNSHIP(S): T26R11W, T27R11W
TRUST(S): Common School and Indemnity (3)

REGION: Olympic Region
COUNTY(S): Jefferson
ELEVATION RGE: 520-790



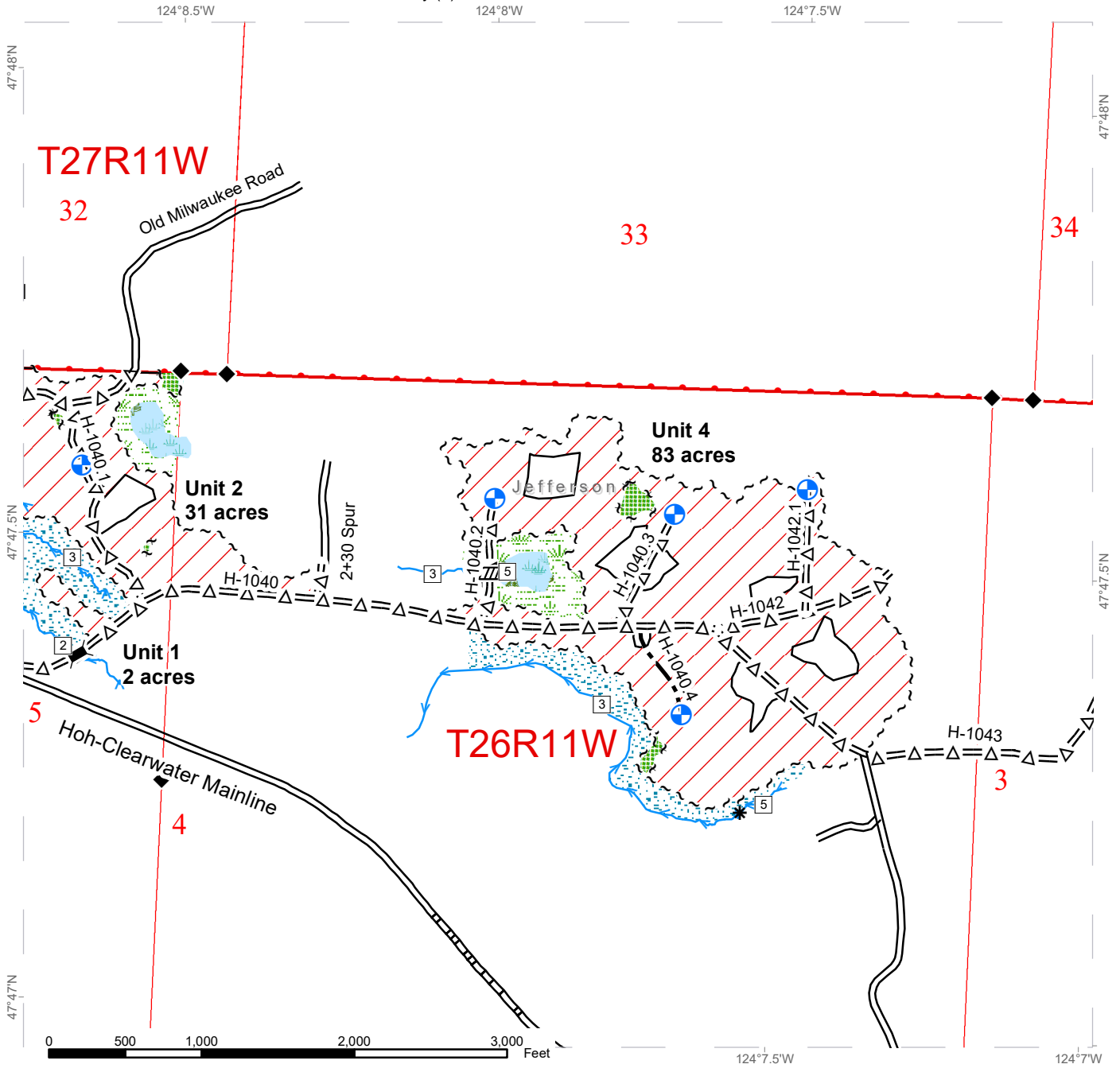
All State Unless Otherwise Noted



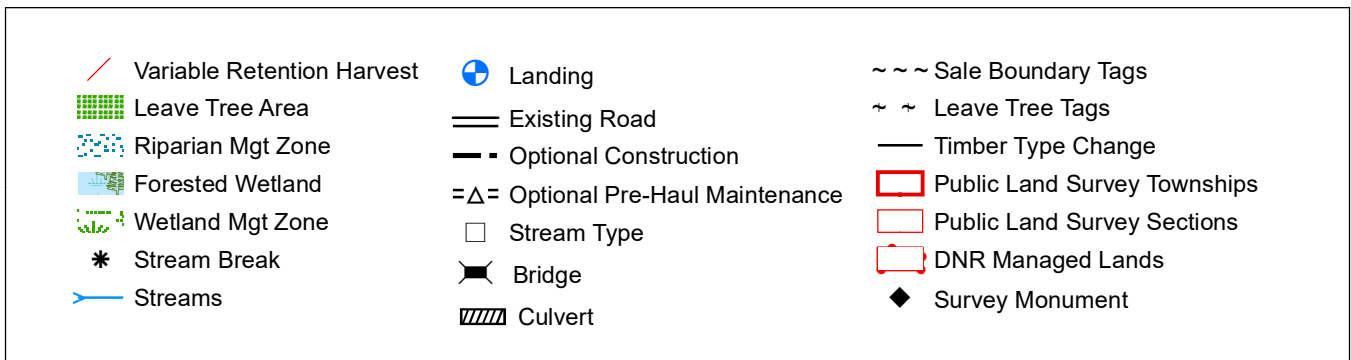
TIMBER SALE MAP

SALE NAME: Red Rocket
AGREEMENT #: 30-104816
TOWNSHIP(S): T26R11W, T27R11W
TRUST(S): Common School and Indemnity (3)

REGION: Olympic Region
COUNTY(S): Jefferson
ELEVATION RGE: 520-790



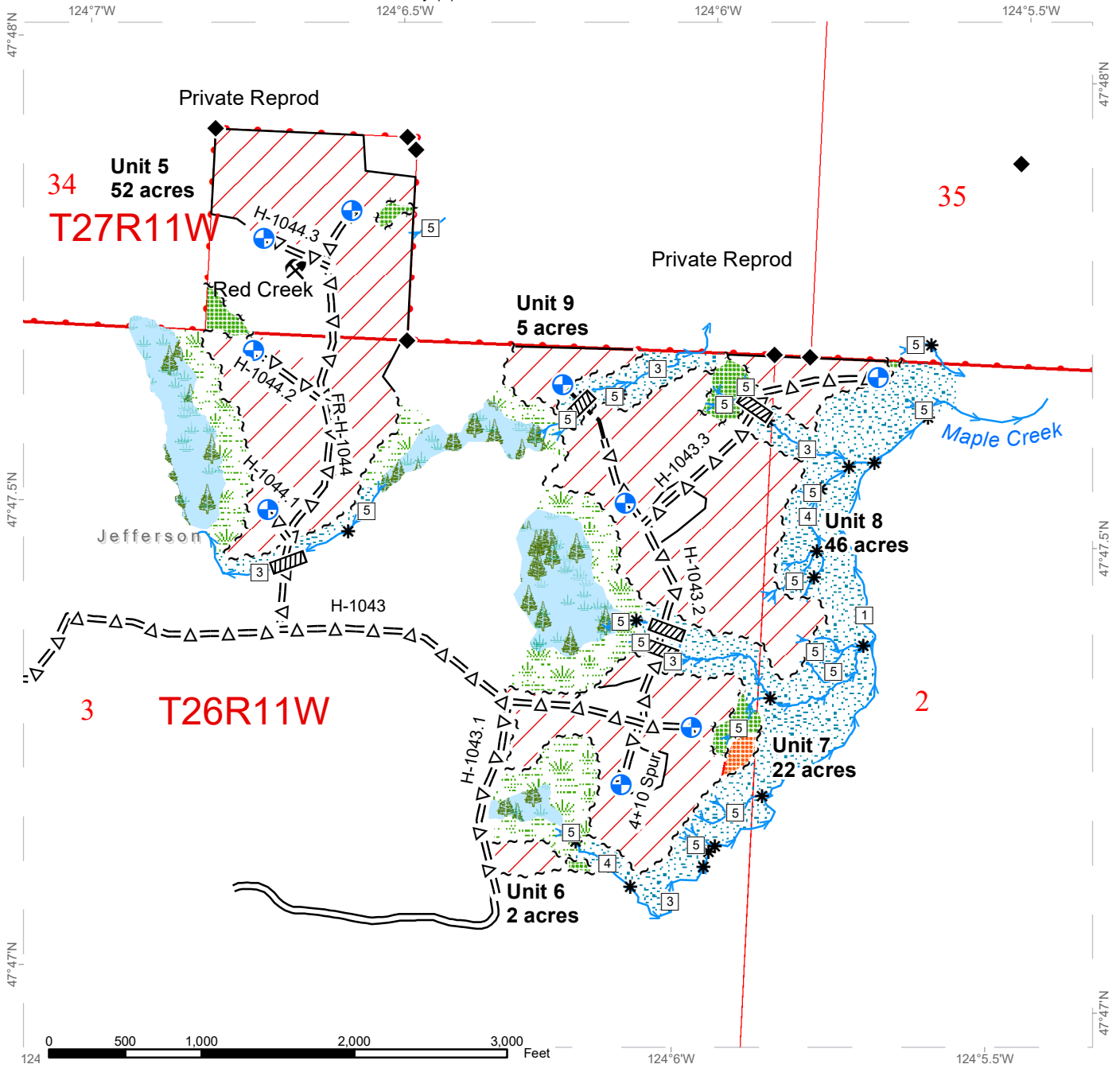
All State Unless Otherwise Noted



TIMBER SALE MAP

SALE NAME: Red Rocket
AGREEMENT #: 30-104816
TOWNSHIP(S): T26R11W, T27R11W
TRUST(S): Common School and Indemnity (3)

REGION: Olympic Region
COUNTY(S): Jefferson
ELEVATION RGE: 520-790



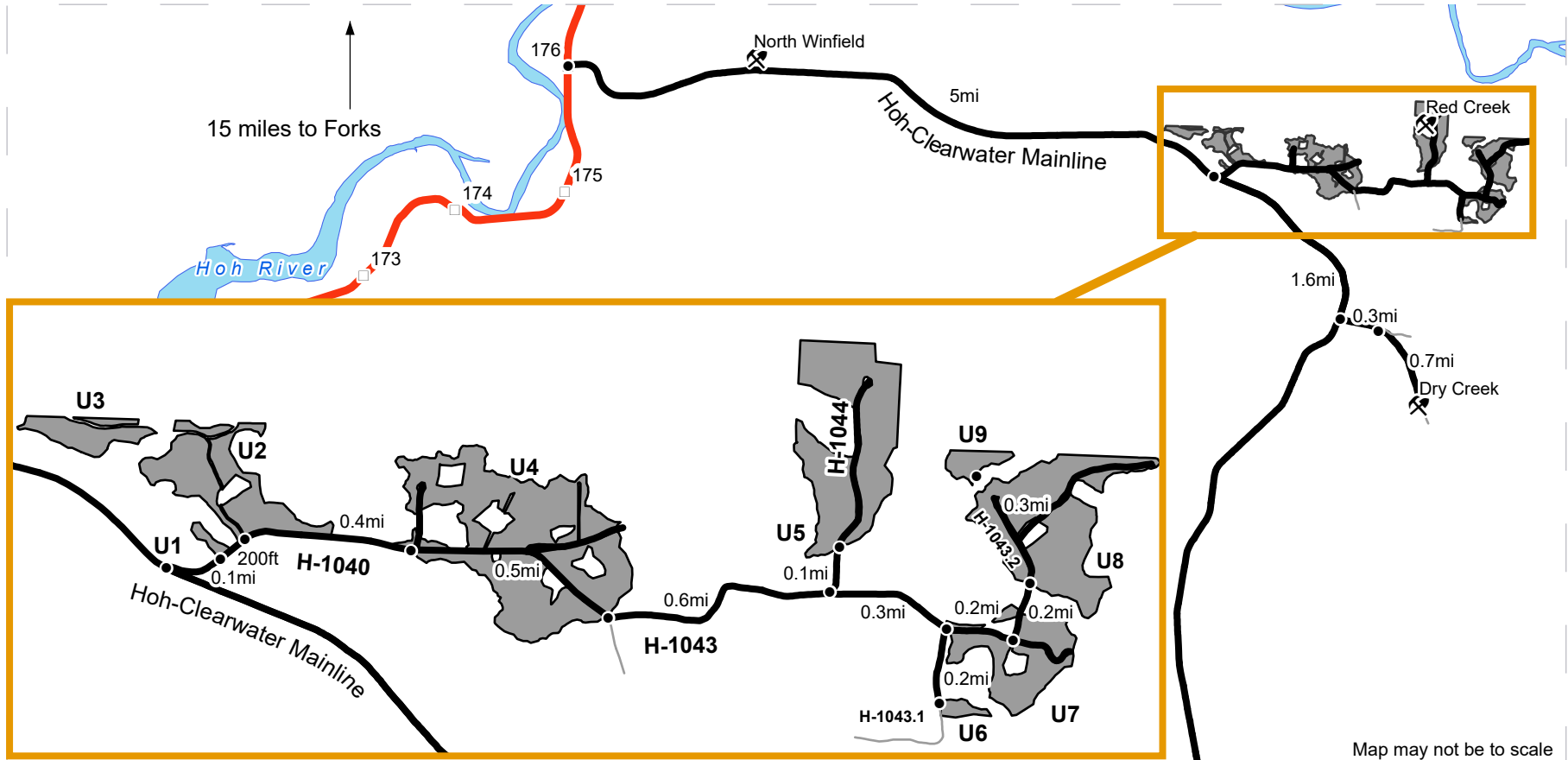
All State Unless Otherwise Noted

Variable Retention Harvest	Landing	Leave Tree Tags
Non-Tradable Leave Tree Area	Existing Road	Timber Type Change
Leave Tree Area	Optional Construction	Public Land Survey Townships
Riparian Mgt Zone	Optional Pre-Haul Maintenance	Public Land Survey Sections
Forested Wetland	Stream Type	DNR Managed Lands
Wetland Mgt Zone	Culvert	Rock Pit
Stream Break	Sale Boundary Tags	Survey Monument
Streams		

DRIVING MAP

SALE NAME: RED ROCKET
AGREEMENT#: 30-104816
TOWNSHIP(S): T26R11W, T27R11W
TRUST(S): Common School and Indemnity (3)

REGION: Olympic Region
COUNTY(S): Jefferson
ELEVATION RGE: 520-790



Map may not be to scale

— Highway
 Haul Route
 Other Road
 Milepost Markers
 Timber Sale Area
 Open Water

DRIVING DIRECTIONS:

Unit 1: Drive south from Forks, WA for 15 Miles. Turn left onto Hoh-Clearwater Mainline. Drive 5 miles and turn left onto H-1040. Drive 0.1 miles.

Unit 2: Continue on H-1040 for 200ft.

Unit 3: Drive northwest on H-1040.1 for 0.3 miles. Turn left on Old Milwaukee road and continue for 0.2 miles.

Unit 4: From unit 2, continue east on H-1040 for 0.4 miles.

Unit 5: Continue on H-1040 for 0.5 miles. Turn left onto H-1043. Continue for 0.6 miles and turn left onto H-1044. Drive 0.1 miles.

Unit 7: From JCT H-1043/H1044 continue east on H-1043. Road narrows. Continue for 0.3 miles.

Unit 6: Drive south onto H-1043.1 and continue for 0.2 miles.

Unit 8: From JCT H-1043.1, drive east on H-1043 for 0.2 mi. Drive north on H-1043.2 for 0.2 miles.

Unit 9: Continue northwest on H-1043.2 through unit 8 for 0.3 miles.

Red Creek Quarry: Located adjacent to unit 5

North Winfield pit: From JCT H-1040 drive west on Hoh-Clearwater Mainline for 3.6 miles.

Dry Creek pit: From JCT H-1040 drive east on Hoh Mainline for 1.6 miles. Turn left onto H-1000 and drive 0.3 miles Turn right onto H-1500 and drive 0.7 miles.





TIMBER NOTICE OF SALE

SALE NAME: DEEP DIVE

AGREEMENT NO: 30-105190

AUCTION: February 29, 2024 starting at 10:00 a.m., COUNTY: Pacific, Lewis Pacific Cascade Region Office, Castle Rock, WA

SALE LOCATION: Sale located approximately 6 miles west of Doty, WA

PRODUCTS SOLD AND SALE AREA:

All timber, except leave trees bound by yellow "Leave Tree Area" tags, leave trees marked with blue paint, all down timber existing 10 years prior to the day of sale, and snags bound by the following:

Unit 1, white "Timber Sale Boundary" tags and pink "Timber Harvest Boundary" flagging, the 8100 and 8190 roads and reprod;

Unit 2, white "Timber Sale Boundary" tags and pink "Timber Harvest Boundary" flagging, the 8100 and N-500 roads and reprod;

All forest products above located on part(s) of Sections 13, 23 and 24 all in Township 13 North, Range 6 West, Sections 18 and 19 all in Township 13 North, Range 5 West, W.M., containing 141 acres, more or less.

CERTIFICATION: This sale is certified under the Sustainable Forestry Initiative® program Standard (cert no: BVC-SFIFM-018227)

ESTIMATED SALE VOLUMES AND QUALITY:

Table with columns: Species, Avg DBH, Ring Count, Total MBF, and MBF by Grade (1P, 2P, 3P, SM, 1S, 2S, 3S, 4S, UT). Rows include Douglas fir, Hemlock, Red alder, Redcedar, Grand fir, and Sale Total.

MINIMUM BID: \$2,599,000.00 BID METHOD: Sealed Bids

PERFORMANCE SECURITY: \$100,000.00 SALE TYPE: Lump Sum

EXPIRATION DATE: October 31, 2025 ALLOCATION: Export Restricted

BID DEPOSIT: \$259,900.00 or Bid Bond. Said deposit shall constitute an opening bid at the appraised price.

HARVEST METHOD: Cable-Assist, Shovel, and Track skidder. This sale is estimated to be 100 percent ground based harvest systems. Ground based harvesting is restricted to sustained slopes of 45 percent or less, self-leveling equipment to 55 percent or less.



TIMBER NOTICE OF SALE

ROADS: 0.70 stations of required construction. 35.10 stations of required reconstruction. 0.50 stations of optional construction. 15.80 stations of optional reconstruction. 268.60 stations of required prehaul maintenance. 19.30 stations of optional prehaul maintenance. Rock used in accordance with the quantities on the ROCK LIST may be obtained from the Walville Quarry located in Sec. 23, T13N R06W on state land at no charge to the Purchaser.

Rock used in accordance with the quantities on the ROCK LIST may be obtained from Hawk's Superior Rock commercial source at the Purchaser's expense.

Purchaser shall conduct rock source development and use at the Walville Quarry located in Sec. 23, T13N R06W, in accordance with the written ROCK SOURCE DEVELOPMENT PLAN prepared by the state and included in this road plan. Road construction will not be permitted from November 1 to April 30 unless authorized in writing by the Contract Administrator. The hauling of forest products will not be permitted from November 1 to April 30 unless authorized in writing by the Contract Administrator.

ACREAGE DETERMINATION

CRUISE METHOD: The sale acres were determined by GPS delineation. Cruise was completed using variable plot cruise methods.

FEES: \$114,155.00 is due on day of sale. \$9.00 per MBF is due upon removal. These are in addition to the bid price.

SPECIAL REMARKS: This sale includes a fish passable pipe installation. Fish pipe will be supplied by the State.

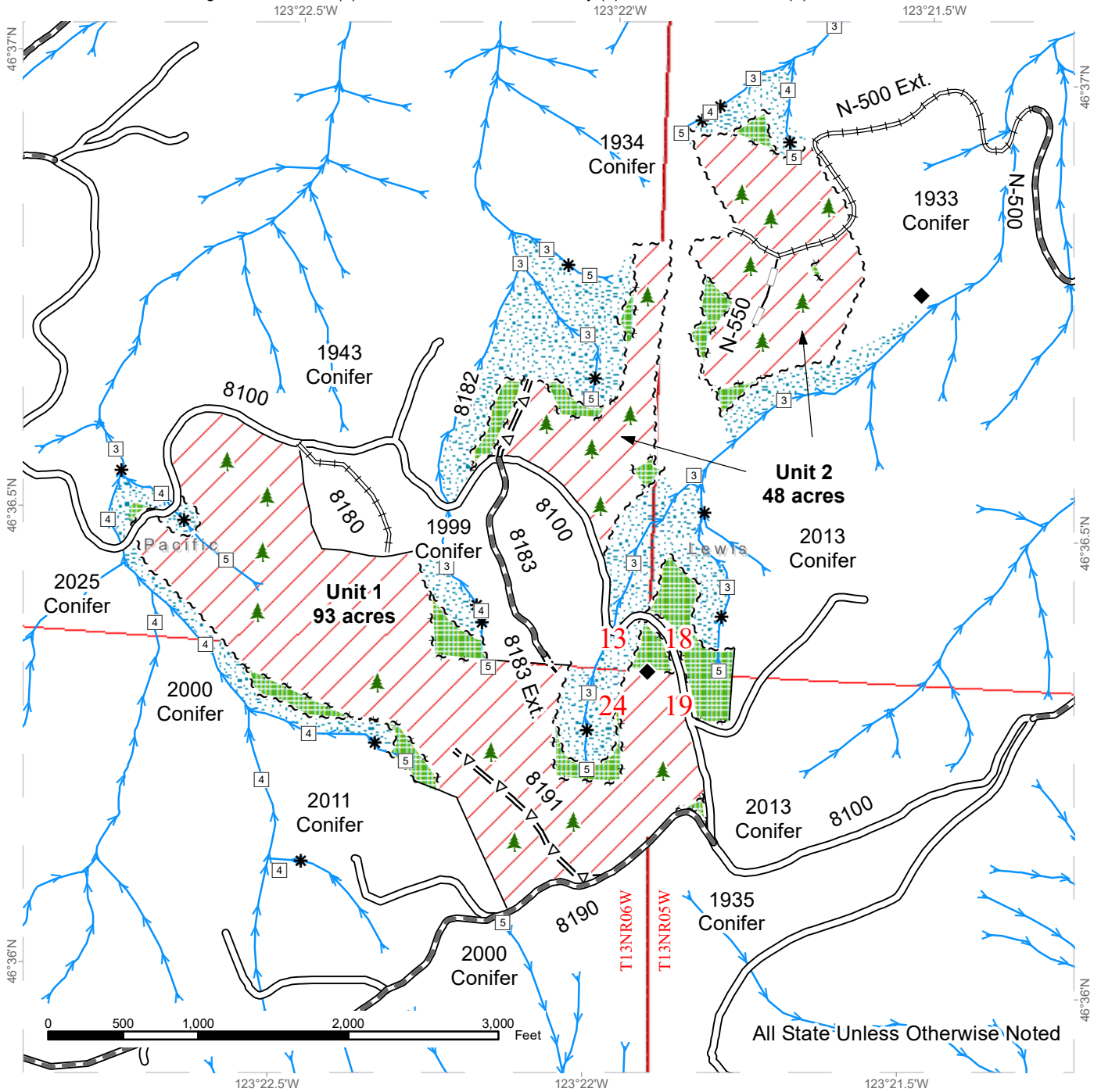
This sale contains approximately 189 MBF 3P DF, 686 MBF SM DF, 1,289 MBF of HQ 2 Saw DF and 111 MBF of HQ 3 Saw DF. See Cruise for additional information.

A PCP1-1 key available at the region office in Castle Rock is required for the Nine Creek Mainline gate.

TIMBER SALE MAP

SALE NAME: DEEP DIVE
AGREEMENT #: 30-105190
TOWNSHIP(S): T13R5W, T13R6W
TRUST(S): Agricultural School (4), Common School and Indemnity (3), State Forest Transfer (1)

REGION: Pacific Cascade Region
COUNTY(S): Lewis, Pacific
ELEVATION RGE: 880-1600



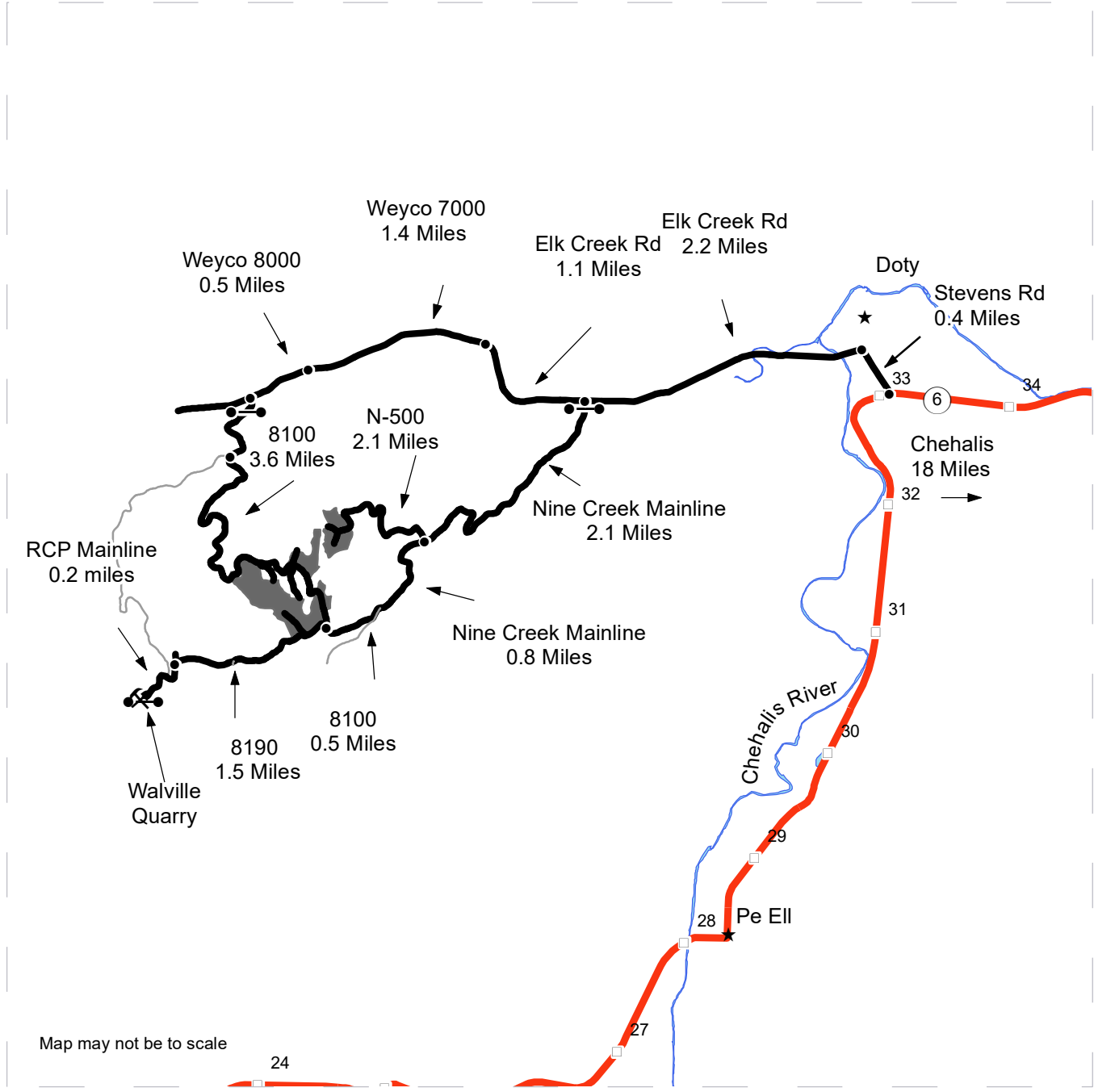
Variable Retention Harvest	Existing Roads	Streams
Leave Tree Area	Required Pre-Haul Maintenance	Stream Type
Riparian Mgt Zone	Required Construction	Stream Type Break
Sale Boundary Tags	Required Reconstruction	Survey Monument
Leave Tree Tags	Optional Pre-Haul Maintenance	Leave Tree Area <1/4-acre
Timber Type Change	Optional Construction	
	Optional Reconstruction	



DRIVING MAP

SALE NAME: DEEP DIVE
AGREEMENT#: 30-105190
TOWNSHIP(S): T13R5W, T13R6W
TRUST(S): Agricultural School (4), Common School and Indemnity (3), State Forest Transfer (1)

REGION: Pacific Cascade Region
COUNTY(S): Lewis, Pacific
ELEVATION RGE: 880-1600



Map may not be to scale

- Timber Sale Unit
- Haul Route
- Other Road
- Milepost Markers
- Distance Indicator
- Gate (PCP 1-1)
- Rock Pit

DRIVING DIRECTIONS:

From approximately mile post 33 turn North onto Stevens Rd. In 0.4 Miles turn West onto Elk Creek Rd. In 2.2 miles turn South onto Nine Creek Mainline. In 2.1 miles turn Northwest onto N-500 to reach Unit 2. Continue on Nine Creek Mainline for 0.8 Miles to the 8100. In 0.5 Miles turn Southwest onto 8190 to reach Unit 1.

To the Quarry continue 1.5 Miles to the RCP mainline. In 0.2 Miles arrive at Walville quarry.





TIMBER NOTICE OF SALE

SALE NAME: BACKYARD

AGREEMENT NO: 30-105172

AUCTION: February 28, 2024 starting at 10:00 a.m., **COUNTY:** Snohomish
Northwest Region Office, Sedro Woolley, WA

SALE LOCATION: Sale located approximately 11 miles east of Arlington, WA.

**PRODUCTS SOLD
AND SALE AREA:**

All timber bounded by white timber sale boundary tags, except cedar salvage (cedar snags, preexisting dead and down cedar trees and cedar logs) and trees marked with blue paint on the bole and root collar, in Unit #1.

All timber bounded by white timber sale boundary tags and the JC-27 Road, except cedar salvage (cedar snags, preexisting dead and down cedar trees and cedar logs), trees marked with blue paint on the bole and root collar, and forest products tagged out by yellow leave tree area tags in Unit #2.

All forest products above located on part(s) of Sections 1 and 2 all in Township 31 North, Range 6 East, W.M., containing 24 acres, more or less.

CERTIFICATION: This sale is certified under the Sustainable Forestry Initiative® program Standard (cert no: BVC-SFIFM-018227)

ESTIMATED SALE VOLUMES AND QUALITY:

Species	Avg DBH	Ring Count	Total MBF	MBF by Grade									
				1P	2P	3P	SM	1S	2S	3S	4S	UT	
Douglas fir	32.1	10	667			62	101			482	21	1	
Redcedar	22.7		271								255	16	
Hemlock	17.9		234							157	57	19	1
Cottonwood	28.6		12							12			
Maple	20.2		6							4		1	1
Red alder	16		2									2	
Sale Total			1,192										

MINIMUM BID: \$665,000.00 **BID METHOD:** Sealed Bids

PERFORMANCE SECURITY: \$100,000.00 **SALE TYPE:** Lump Sum

EXPIRATION DATE: March 31, 2026 **ALLOCATION:** Export Restricted

BID DEPOSIT: \$66,500.00 or Bid Bond. Said deposit shall constitute an opening bid at the appraised price.

HARVEST METHOD: Shovel, “6-wheeled rubber-tired skidders with over-the-tire tracks spanning both sets of rear tires”, tracked skidder or rubber-tired skidder on sustained slopes 35% or less; self-leveling equipment on sustained slopes 50% or less (See below for restrictions); also, felling by tracked machinery may be utilized on sustained slopes 35% or less.

Purchaser must obtain prior written approval from the Contract Administrator for areas as to where “6-wheeled rubber-tired skidders with over-the-tire tracks spanning both sets of



TIMBER NOTICE OF SALE

rear tires" can operate. If ground disturbance is causing excessive damage, as determined by the Contract Administrator, the equipment will no longer be authorized. Falling and Yarding will not be permitted from November 1 to March 31 unless authorized in writing by the Contract Administrator (THIS PERTAINS TO GROUND-BASED EQUIPMENT ONLY) to reduce soil damage and erosion.

ROADS:

337.45 stations of required post-haul maintenance.

Rock may be obtained from the following source(s) on State land at no charge to the Purchaser: Running Bear HardRock Pit at station 14+32 of the JC-44 Road. Stockpile of 3-inch-minus rock available for use for road repair and maintenance.

An estimated total quantity of rock needed for this proposal: as needed for repair and maintenance work.

Road work and the hauling of rock will not be permitted from November 1 to March 31 unless authorized in writing by the Contract Administrator to reduce soil damage and siltation. The hauling of forest products will not be permitted from November 1 to March 31 unless authorized in writing by the Contract Administrator to reduce soil damage and siltation.

ACREAGE DETERMINATION

CRUISE METHOD:

Acres determined by GPS traverse. Cruise was conducted via variable plot sample type. See Cruise Narrative for further details. Shapefiles of units are available upon request, and on the DNR website after the BNR meeting in which the sale is presented.

FEES:

\$20,264.00 is due on day of sale. \$9.00 per MBF is due upon removal. These are in addition to the bid price.

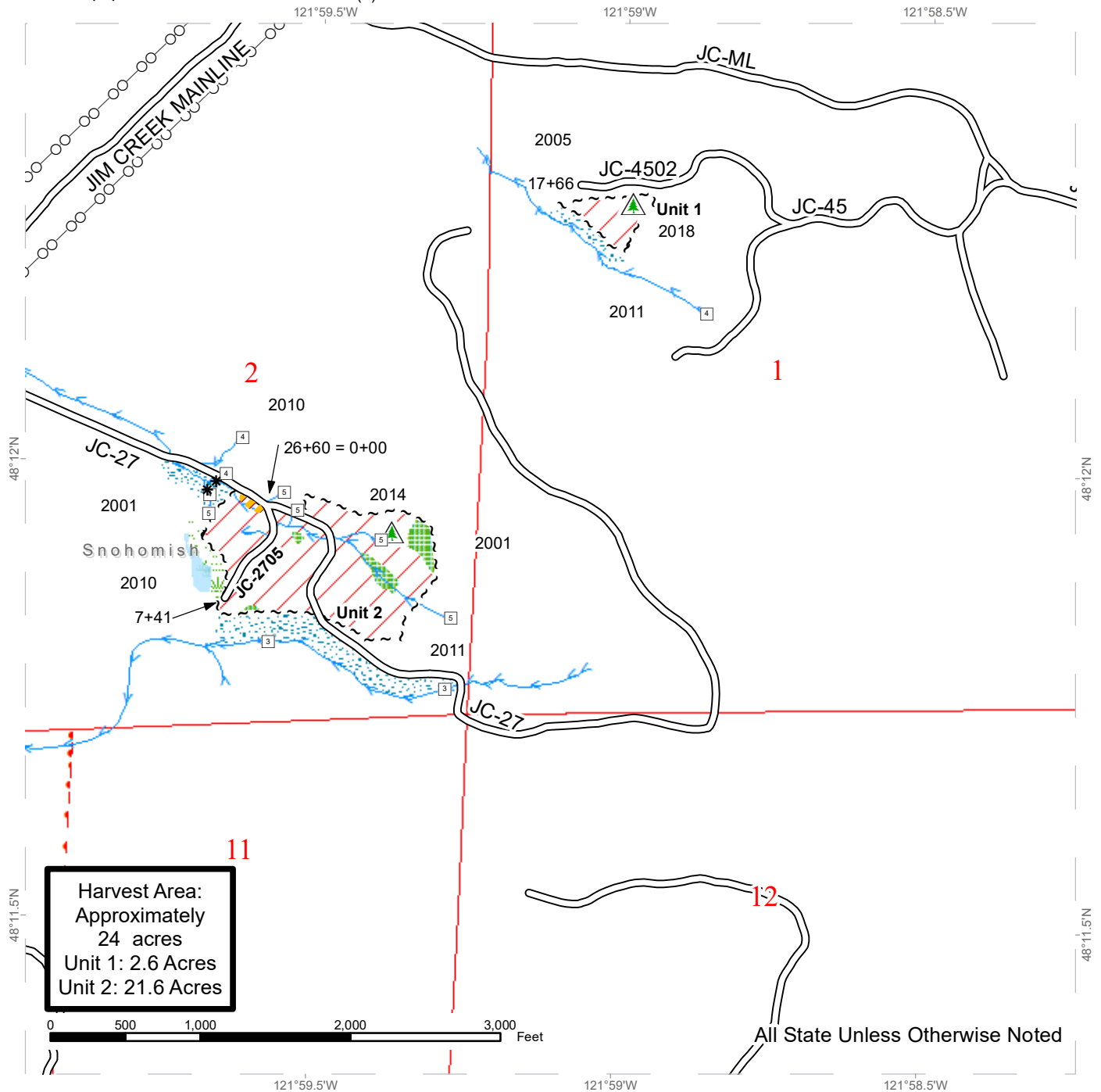
SPECIAL REMARKS:

1. Harvest area is conducive for 100% ground-based harvesting.
2. HQ DF and redcedar poles noted within the sale area.
3. Road work is in proximity to Seattle City Light utility.

TIMBER SALE MAP

SALE NAME: BACKYARD
AGREEMENT #: 30-105172
TOWNSHIP(S): T31R6E
TRUST(S): State Forest Transfer (1)

REGION: Northwest Region
COUNTY(S): Snohomish
ELEVATION RGE: 1600-1720



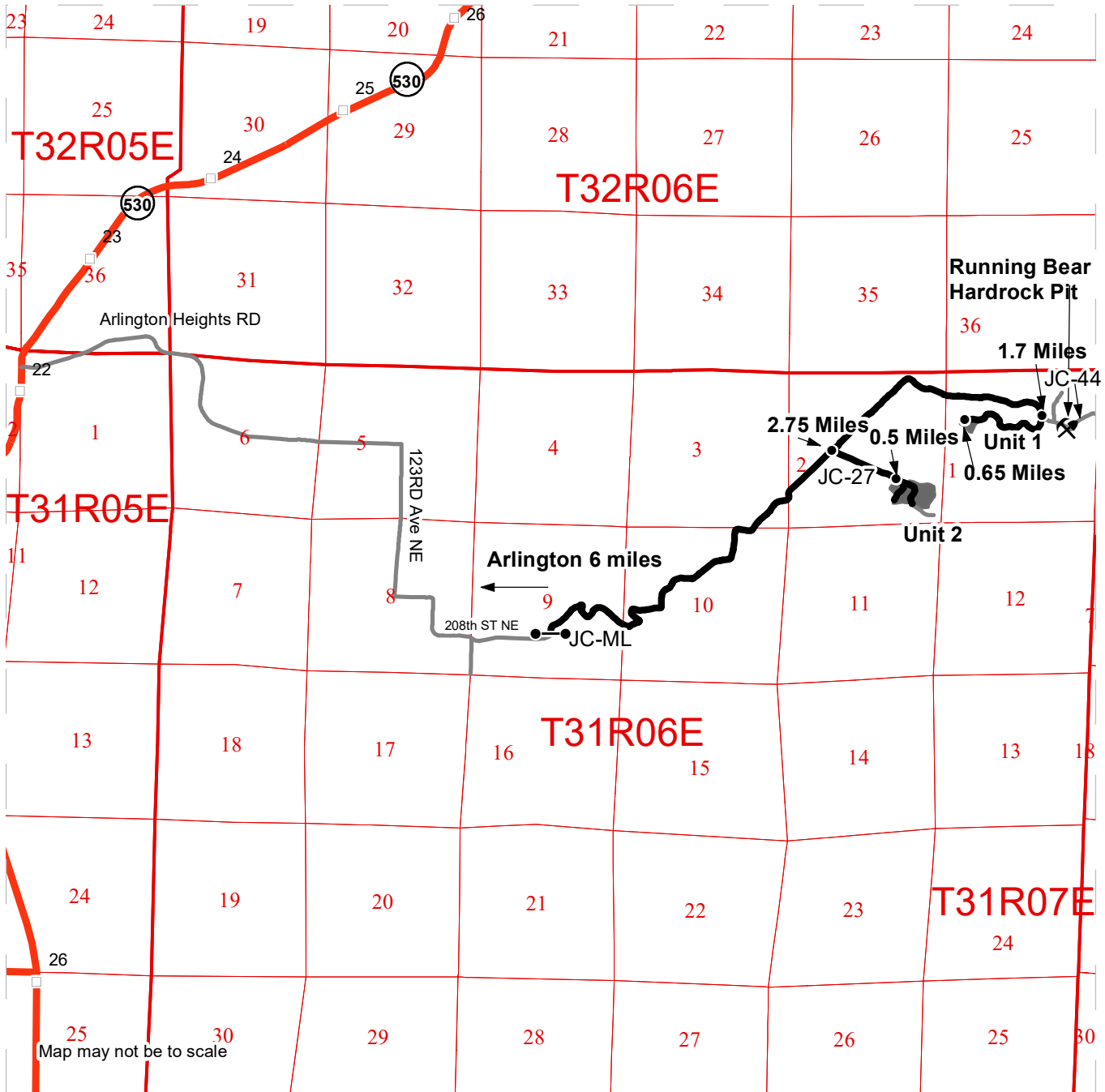
Variable Retention Harvest	Stream Type 3	Public Land Survey Townships
Sale Boundary Tags	Stream Type 4	Public Land Survey Sections
Leave Tree Area	Stream Type 5	DNR Managed Lands
Riparian Mgt Zone	Stream Break	
Forested Wetland	Power Lines	
Wetland Mgt Zone	Non-Tradeable Leave Trees	
Equipment Exclusion	Existing Roads	
Streams		



DRIVING MAP

SALE NAME: BACKYARD
AGREEMENT#: 30-105172
TOWNSHIP(S): T31R6E
TRUST(S): State Forest Transfer (1)

REGION: Northwest Region
COUNTY(S): Snohomish
ELEVATION RGE: 1600-1720



	Timber Sale Unit
	Haul Route
	Other Road
	Milepost Markers
	Highway
	Distance Indicator
	Gate (<<F1-3>>)
	Rock Pit

Driving Directions:

- From Arlington head east on HWY 530 for 1 mile. Turn right onto Arlington Heights Road, travel for 4 miles. Turn right onto 123rd Ave NE (turns into 208th St NE), travel for 2.25 miles to reach the JC-ML.
- Proceed through the gate and continue for 2.75 miles. Turn right onto the JC-27, continue 0.5 miles to reach Unit 2.
- From the JC-ML, JC-27 intersection continue an additional 1.7 miles. Stay to the right and continue 0.65 miles to reach Unit 1.
- From JC-ML, JC-44 intersection continue onto the JC-44 and travel for 0.15 mile to reach the Running Bear Rock Pit.





TIMBER NOTICE OF SALE

SALE NAME: CARROT

AGREEMENT NO: 30-103584

AUCTION: February 27, 2024 starting at 10:00 a.m., COUNTY: Thurston South Puget Sound Region Office, Enumclaw, WA

SALE LOCATION: Sale located approximately 8 miles southwest of Littlerock, WA.

PRODUCTS SOLD AND SALE AREA:

All timber, except leave trees bounded out by yellow leave tree area tags, snags, down timber existing from the day of sale, and all trees 60 inches or larger measured at diameter at breast height, bounded by the following: white Timber Sale Boundary tags, timber type change marked with pink flagging, and the D-8000 Road in Unit #1; white Timber Sale Boundary tags, timber type change marked with pink flagging, and the E-Line Road in Unit #2; white Timber Sale Boundary tags and timber type change marked with pink flagging in Unit #3;

All timber meeting minimum dimensions as described in clause H-141 bounded by orange right of way tags in Unit #4.

All forest products above located on part(s) of Sections 1, 2, 11 and 12 all in Township 16 North, Range 4 West, Sections 7 all in Township 16 North, Range 3 West, W.M., containing 73 acres, more or less.

CERTIFICATION: This sale is certified under the Sustainable Forestry Initiative® program Standard (cert no: BVC-SFIFM-018227)

ESTIMATED SALE VOLUMES AND QUALITY:

Table with columns: Species, Avg DBH, Ring Count, Total MBF, and MBF by Grade (1P, 2P, 3P, SM, 1S, 2S, 3S, 4S, UT). Rows include Douglas fir, Red alder, Hemlock, Redcedar, Maple, and Sale Total.

MINIMUM BID: \$1,431,000.00 BID METHOD: Sealed Bids

PERFORMANCE SECURITY: \$100,000.00 SALE TYPE: Lump Sum

EXPIRATION DATE: October 31, 2026 ALLOCATION: Export Restricted

BID DEPOSIT: \$143,100.00 or Bid Bond. Said deposit shall constitute an opening bid at the appraised price.

HARVEST METHOD: Harvesting activities are estimated to be 33 percent cable and 67 percent ground based harvest. Cable and cable-tethered equipment allowed on all slopes. Non-tethered self-leveling equipment limited to sustained slopes of 65 percent or less, all other ground based equipment limited to tracked equipment on sustained slopes of 45 percent or less, except rubber tired skidders on a pre-approved skid trail in Unit #2 only per clause H-



TIMBER NOTICE OF SALE

140. Yarding may be restricted during wet weather if rutting becomes excessive, per clause H-017.

Falling and Yarding will not be permitted on weekends or State recognized holidays in all units, unless authorized in writing by the Contract Administrator. In addition, yarding with rubber tired skidders will not be permitted in Unit #2 from November 1 to April 30, unless authorized in writing by the Contract Administrator.

ROADS:

36.02 stations of optional construction. 3.00 stations of optional reconstruction. 213.24 stations of required prehaul maintenance. 24.02 stations of abandonment, if constructed. 3.00 stations of abandonment, if reconstructed. Purchaser maintenance on the D-0351, D-8000, D-8004, D-8004-EXT, D-8600, D-8620, E-6030, E-6030-1, E-6030-EXT, and E-6750 roads. Designated maintenance on all other roads used.

Rock for this proposal may be obtained from the State owned Scott Paper Quarry, and from the existing stockpile at the Scott Paper Quarry per Road Plan clause 6-3, at no cost to the Purchaser or any commercial rock source at the Purchaser's expense.

The operation of road construction equipment will not be permitted from November 1 to April 30, nor on weekends or State recognized holidays, unless authority to do so is granted, in writing, by the Contract Administrator. If permission is granted to operate from November 1 to April 30, a maintenance plan may be required per Road Plan clause 1-26.

The hauling of forest products will not be permitted from November 1 to April 30, nor on weekends or State recognized holidays, unless authorized in writing by the Contract Administrator. If permission is granted to operate from November 1 to April 30, preventative measures may be required to protect water, soil, roads, and other forest assets.

ACREAGE DETERMINATION

CRUISE METHOD: Acreage was determined by traversing boundaries by GPS in all units. GPS data files are available at DNR's website for timber sale auction packets. See cruise narrative for cruise method.

FEES: \$59,143.00 is due on day of sale. \$9.00 per MBF is due upon removal. These are in addition to the bid price.

SPECIAL REMARKS: This sale contains high quality Douglas-fir and transmission quality poles in Units #1-#3, with the highest concentration of poles in Unit #1.

While Units #2 and #3 contain areas with steep slopes, road and landing locations are designed to facilitate efficient ground-based logging. See also clause H-140 l.

Within Units #1-#3 are remnant blue painted bands from prior operations. Trees with blue painted bands are take trees, unless located within tagged leave tree area clumps. All individual leave trees are marked with yellow Leave Tree Area tags with pink flagging.

Purchaser shall remove from daylighting Unit #4 all forest products as specified in clause H-141.

Within Units #1-#4, Purchaser shall cut all hardwood stems 6 feet tall and greater, leaving a stump no more than 12 inches in height.



TIMBER NOTICE OF SALE

Extreme hazard abatement is required within 200 feet of Cedar Creek Corrections Center storage structure located adjacent to Unit #4 ROW on the D-8600 Road, just past the D-8000 Road. Purchaser shall provide a slash disposal plan for hazard abatement, per contract clause S-020.

Facility equipment and materials belonging to Cedar Creek Camp are stored just within the edge of the ROW boundary at the intersection of the D-8600 and D-8000 in front of the aforementioned storage structures. Contract Administrator will ensure Camp removes these materials prior to operations beginning.

Purchaser is required to notify Department of Corrections prior to any road work beginning on the D-8000 and D-8600 roads due to the proximity to utilities. See the Road Plan for details.

Per clause H-140, Purchaser shall create a safety plan and coordinate with other active timber sales using the D-Line prior to any operations or closures affecting the D-Line.

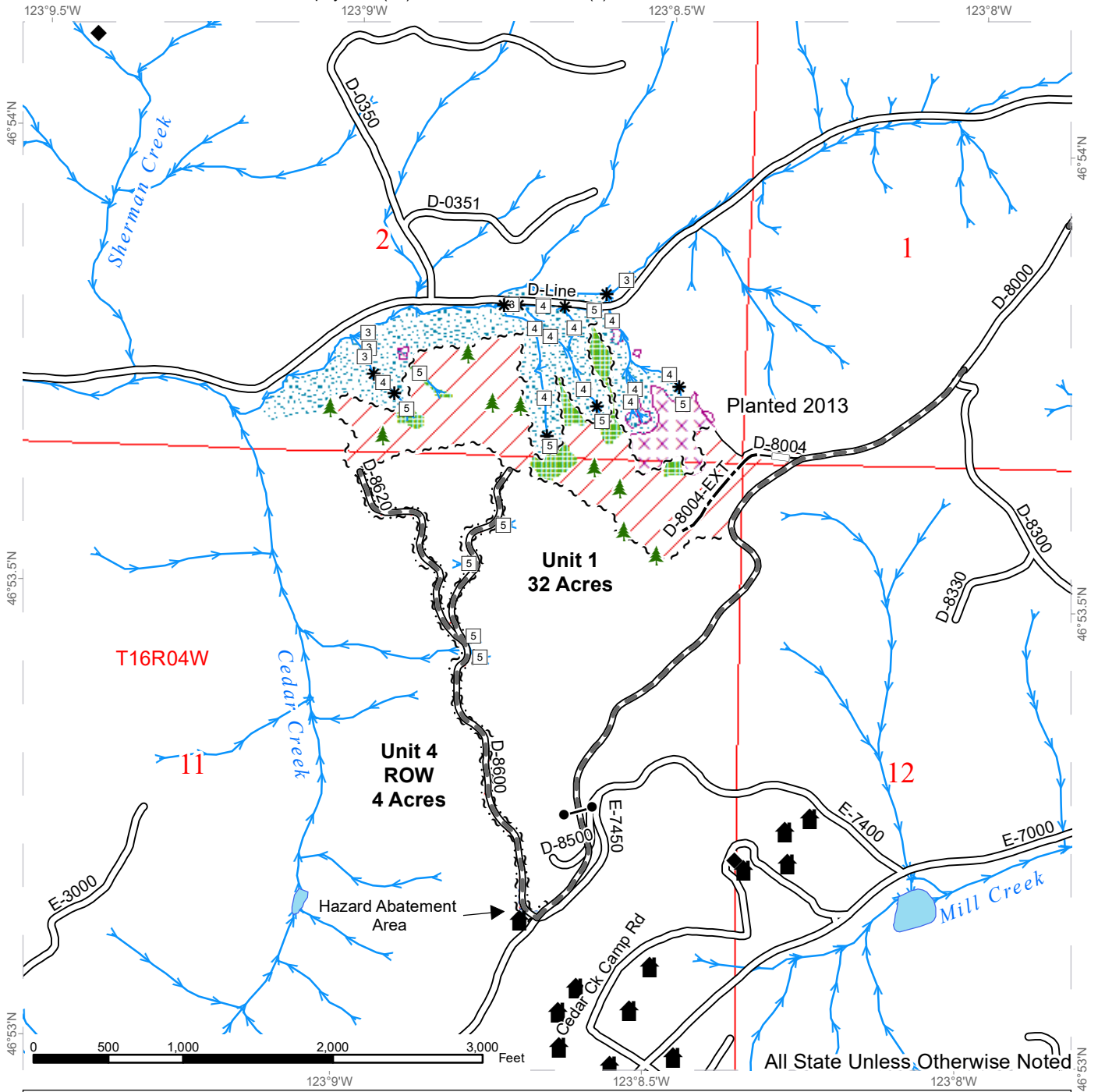
Note to cruisers and appraisers: Please refrain from leaving pink, orange or blue flagging from your cruises in or around the sale area to avoid confusion with DNR's marking. Additionally, for the safety of the public, please remove from roads and trails all string from string boxes used during appraising or cruising this sale.

See map for gate locations. Gate keys may be obtained by contacting the South Puget Sound Region office at (360) 825-1631 or by contacting Derwood Duncan at (360) 280-3113.

TIMBER SALE MAP

SALE NAME: CARROT
AGREEMENT #: 30-103584
TOWNSHIP(S): T16R4W, T16R3W
TRUST(S): Forest Board Repayment (42), State Forest Purchase (2)

REGION: South Puget Sound Region
COUNTY(S): Thurston
ELEVATION RGE: 440-1200



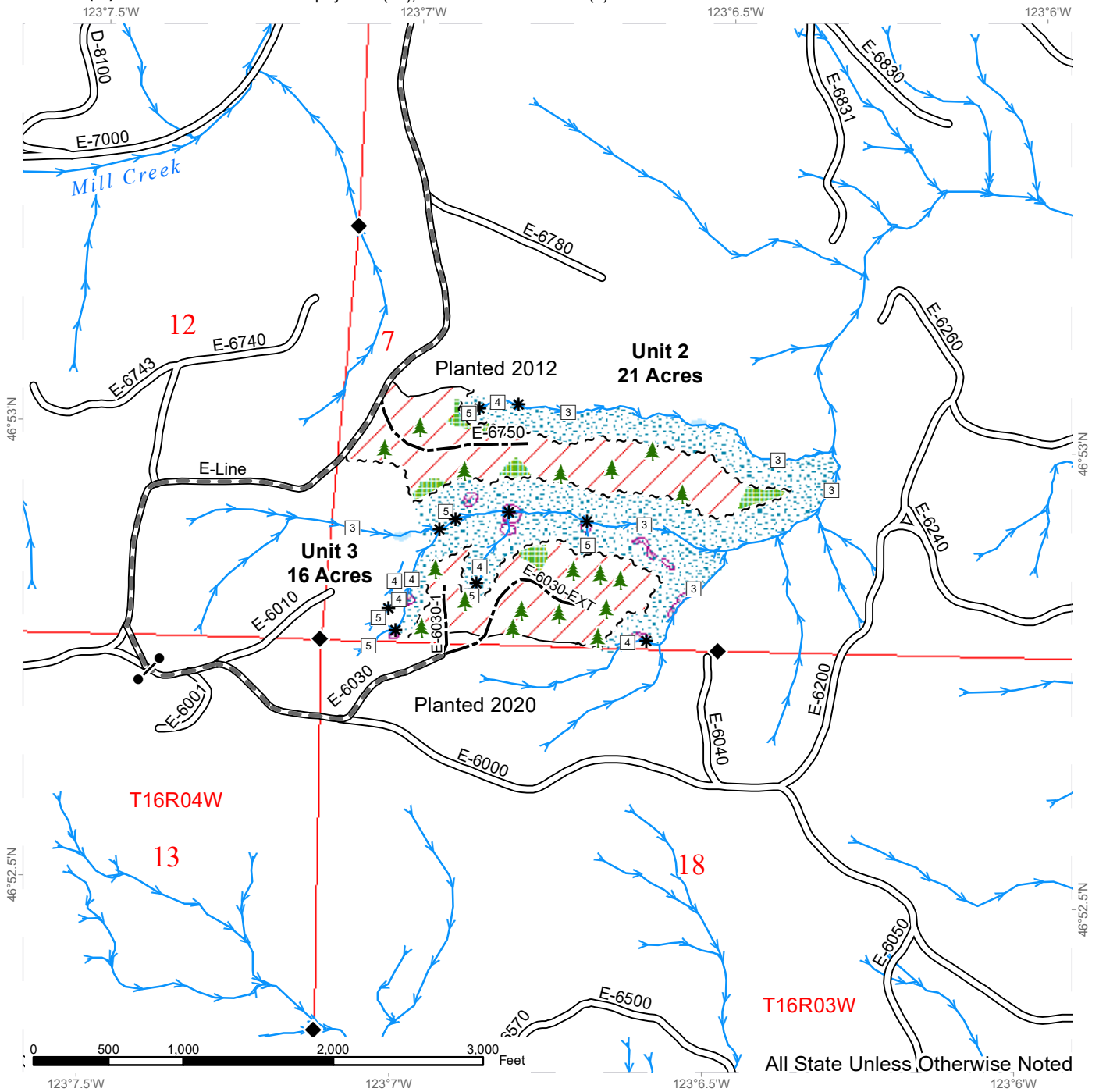
	Variable Retention Harvest		Streams		Sale Boundary Tags
	Leave Tree Area		Stream Type		Right of Way Tags
	Riparian Mgt Zone		Stream Type Break		Timber Type Change
	Hazard Abatement Area		Existing Roads		Gate (H957)
	Tailhold Restriction Area		Required Pre-Haul Maintenance		Leave Tree Area <1/4-acre
			Optional Construction		Structure
			Optional Reconstruction		Survey Monument



TIMBER SALE MAP

SALE NAME: CARROT
AGREEMENT #: 30-103584
TOWNSHIP(S): T16R4W, T16R3W
TRUST(S): Forest Board Repayment (42), State Forest Purchase (2)

REGION: South Puget Sound Region
COUNTY(S): Thurston
ELEVATION RGE: 440-1200



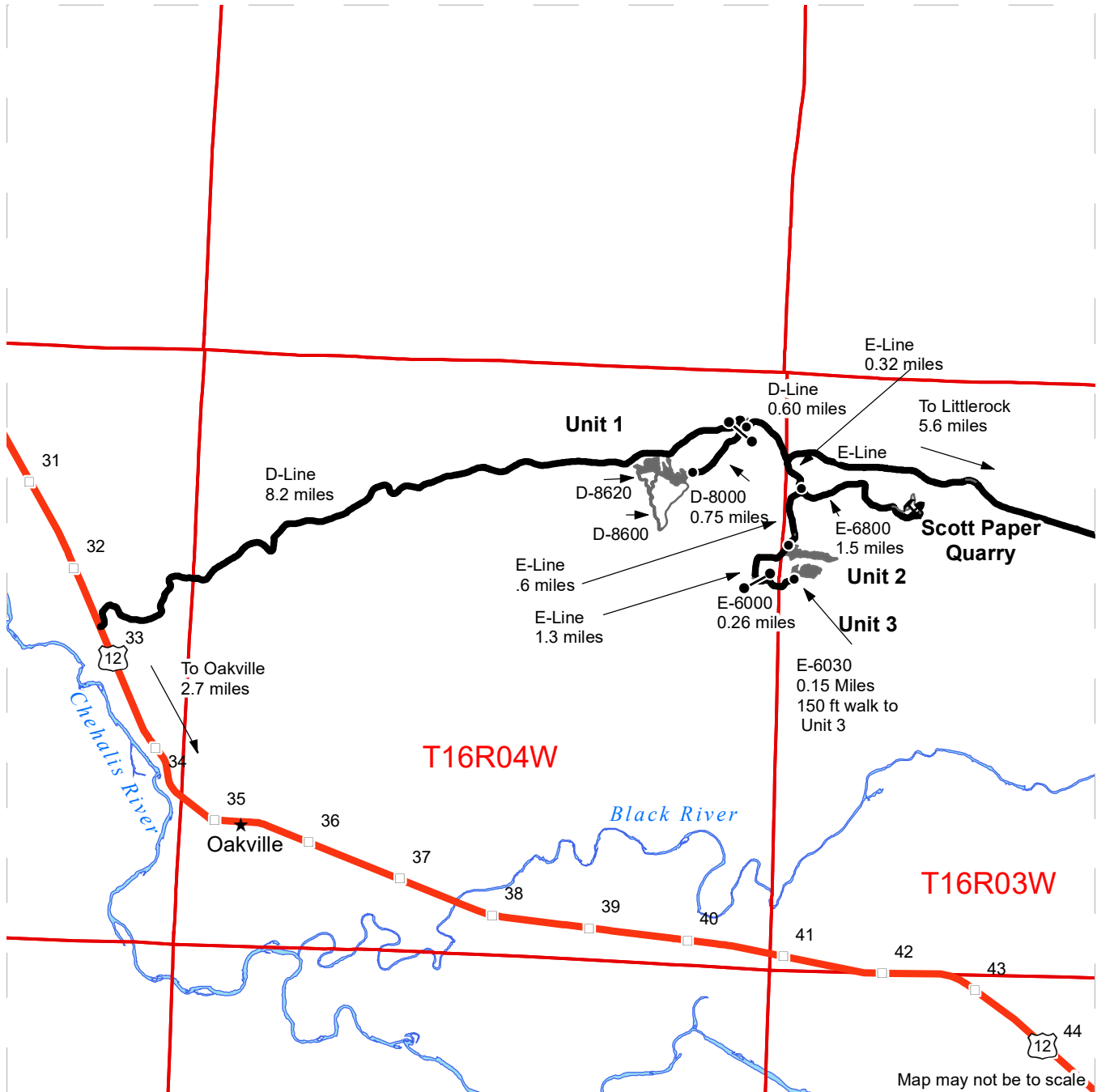
All State Unless Otherwise Noted

	Variable Retention Harvest		Streams		Sale Boundary Tags
	Leave Tree Area		Stream Type		Timber Type Change
	Riparian Mgt Zone		Stream Type Break		Gate (H957)
	Forested Wetland		Existing Roads		Leave Tree Area <1/4-acre
	Tailhold Restriction Area		Required Pre-Haul Maintenance		Survey Monument
			Optional Construction		

DRIVING MAP

SALE NAME: CARROT
AGREEMENT#: 30-108534
TOWNSHIP(S): T16R3W, T16R4W
TRUST(S): Forest Board Repayment (42), State Forest Purchase (2)

REGION: South Puget Sound Region
COUNTY(S): Thurston
ELEVATION RGE: 440-1200



- Timber Sale Unit
- Haul Route
- Other Road
- Milepost Markers
- Highway
- Distance Indicator
- H-957

 Gate (H-957)
- X

 Rock Pit

DRIVING DIRECTIONS:

From US-12: Turn east onto the D-Line for 8.2 miles.
 To Unit 1 turn right onto the D-8000 for 0.75 miles.
 To the Scott Paper Quarry from the junction of the D-Line and the D-8000
 Continue on the D-Line for 0.60 miles, go south on the E-Line for 0.32 miles,
 then turn left onto the E-6800 for 1.5 miles.
 To Unit 2 from the junction of the E-line and the E-6800, continue on the E-Line for 0.6 miles.
 To Unit 3 from the junction of the E-Line and the E-6800, continue on the E-Line for 1.3 miles,
 turn left onto E-6000 for 0.26 miles, turn left onto the E-6030 for 0.15 miles.
 Walk approximately 150 feet from the end of the E-6030 to Unit 3.





TIMBER NOTICE OF SALE

SALE NAME: CABBAGE PATCH

AGREEMENT NO: 30-103592

AUCTION: February 27, 2024 starting at 10:00 a.m., COUNTY: Grays Harbor, Thurston South Puget Sound Region Office, Enumclaw, WA

SALE LOCATION: Sale located approximately 12 miles west of Olympia, WA.

PRODUCTS SOLD AND SALE AREA:

All timber, except leave trees bounded out by yellow leave tree area tags, snags, and down timber existing more than 5 years from the day of sale, bounded by the following: white Timber Sale Boundary tags and the B-4500 Road in Units #1 and #2; white Timber Sale Boundary tags, BPA right-of-way, and the B-4500 and B-4000 roads in Unit #3; white Timber Sale Boundary tags, and the B-Line, KC-2100, and KC-3000 roads in Unit #4; white Timber Sale Boundary tags and the KC-Line in Unit #5;

All timber bounded by orange right of way tags in Unit #6, except title to the timber within the right of way boundary tags is not conveyed to the Purchaser unless the associated BPA-2674 Ext. Road is actually constructed.

All forest products above located on part(s) of Sections 22, 26, 27, 28, 29 and 32 all in Township 18 North, Range 4 West, W.M., containing 197 acres, more or less.

CERTIFICATION: This sale is certified under the Sustainable Forestry Initiative® program Standard (cert no: BVC-SFIFM-018227) and FSC 100% raw materials under the Forest Stewardship Council® Standard (cert no: BV-FM/COC-080501). Only Unit #5 is FSC Certified.

ESTIMATED SALE VOLUMES AND QUALITY:

Table with columns: Species, Avg DBH, Ring Count, Total MBF, and MBF by Grade (1P, 2P, 3P, SM, 1S, 2S, 3S, 4S, UT). Rows include Douglas fir, Hemlock, Red alder, Redcedar, Spruce, and Sale Total.

MINIMUM BID: \$2,804,000.00 BID METHOD: Sealed Bids

PERFORMANCE SECURITY: \$100,000.00 SALE TYPE: Lump Sum

EXPIRATION DATE: October 31, 2026 ALLOCATION: Export Restricted

BID DEPOSIT: \$280,400.00 or Bid Bond. Said deposit shall constitute an opening bid at the appraised price.

HARVEST METHOD: Harvesting activities are estimated to be 38 percent cable and 62 percent ground based harvest. Cable and cable-tethered equipment allowed on all slopes. Non-tethered self-leveling equipment limited to sustained slopes of 55 percent or less, all other ground based equipment limited to sustained slopes of 45 percent or less. Rubber tired skidders



TIMBER NOTICE OF SALE

not allowed, except 6-wheeled rubber tired skidders with over-the-tire tracks spanning both sets of rear tires are allowed in all units. Tracked skidders allowed in all units. Yarding may be restricted during wet weather if rutting becomes excessive, per clause H-017.

Falling and Yarding in Units #2 and #6 will not be permitted from November 1 to April 30 unless authorized in writing by the Contract Administrator. Falling and Yarding in all units will not be permitted on weekends or State recognized holidays unless authorized in writing by the Contract Administrator.

ROADS:

11.20 stations of required construction. 33.48 stations of optional construction. 771.56 stations of required prehaul maintenance. 29.48 stations of abandonment, if constructed. Purchaser maintenance on the BPA-2674 (KC-9800 intersection to BPA-2674 Ext. intersection), BPA-2674 Ext., KC-9700 (B-4500 intersection to KC-9800 intersection), KC-9800, B-4500, B-4580, B-4000 (within and directly adjacent to Unit #3), KC-2100 (within Unit #4), B-Line (directly adjacent to Unit #4), KC-Line (directly adjacent to Unit #5), KC-3000, and B-2700 (if used for mobile tailhold access) roads. Designated maintenance on all other roads used.

Rock for this proposal may be obtained from the Stinkfoot Quarry, and from the existing stockpile at the Stinkfoot Quarry per Road Plan clause 6-3, at no cost to the Purchaser or any commercial rock source at the Purchaser's expense. If rock development occurs in the Stinkfoot Quarry, Purchaser must conduct operations in accordance with the Stinkfoot Quarry Development Plan per Road Plan clause 6-10.

All road work activities (except for the streambed maintenance on the B-4000 as noted below) will not be permitted from November 1 to April 30, nor on weekends or State recognized holidays, unless authority to do so is granted, in writing, by the Contract Administrator. If permission is granted to operate from November 1 to April 30, a maintenance plan may be required per Road Plan clause 1-26. In addition, the streambed maintenance on the B-4000 Road at station 40+70 will not be permitted from October 1 to July 14, unless authorized in writing by the **State**.

The hauling of forest products on the BPA-2674 Ext. will not be permitted from November 1 to April 30 unless authorized in writing by the Contract Administrator. If permission is granted to operate on the BPA-2674 Ext. from November 1 to April 30, preventative measures may be required to protect water, soil, roads, and other forest assets. In addition, hauling in all units will not be permitted on weekends or State recognized holidays unless authorized in writing by the Contract Administrator.

ACREAGE DETERMINATION

CRUISE METHOD: Acreage was determined by traversing boundaries by GPS in all units and length times width for existing roads in Units #3 and #4. GPS data files are available at DNR's website for timber sale auction packets. See cruise narrative for cruise method.

FEES: \$143,684.00 is due on day of sale. \$9.00 per MBF is due upon removal. These are in addition to the bid price.

SPECIAL REMARKS: This sale contains high quality Douglas-fir sawlogs and Douglas-fir and red cedar poles. See Cruise.

Purchaser shall cut all hardwood stems 6 feet tall or greater within the harvest units, leaving a stump no more than 12 inches in height.



TIMBER NOTICE OF SALE

There is required streambed maintenance within an existing pipe on the B-4000 at station 40+70. This involves removing 16 inches of material within the pipe, washing in fines into the remaining layer, and reinstalling 16 inches of mixed streambed material. See Road Plan clauses 1-25, 11-1, 11-2, 11-3, and 11-4 for full details.

Unit #6 (R/W) and a portion of the BPA-2674 Ext. Road cross through a Wetland Management Zone and requires mitigation (see Road Plan sections 3, 8, 9, and 11). The temporary pipe installed at the Type 4 stream crossing is allowed to overwinter for the life of the contract.

Yarding may be difficult in the southern portion of Unit #2 due to the location of non-tradeable leave tree clumps protecting unstable slopes. It may be necessary to pre-bunch logs when yarding in this area.

There are multiple recreation trails located in Unit #5. These are to be restored to original pre-harvest condition following harvest per Schedule A-Recreation Trail Clean Out and Repair.

Trees may not be used for tailholds within tailhold restriction areas adjacent to units or within non-tradeable leave tree areas inside the units to protect areas of potentially unstable slopes per clause H-141.

Purchaser shall abate dust on the B-Line from stations 638+35 to 647+00 per Contract Administrator discretion.

Purchaser must notify BPA and Contract Administrator a minimum of 5 calendar days prior to any timber harvest in Unit #3 and any road work activities on the BPA-2674 and KC-9800 roads due to close proximity to overhead powerlines.

The KC-Line gate (Master H-957) is to remain locked at all times except during periods of active haul.

There are residual blue painted trees from a previous thinning in Unit #5. Blue painted trees are take trees, unless located within tagged leave tree area clumps.

Sale area may be inaccessible due to snow at any time during winter operating period.

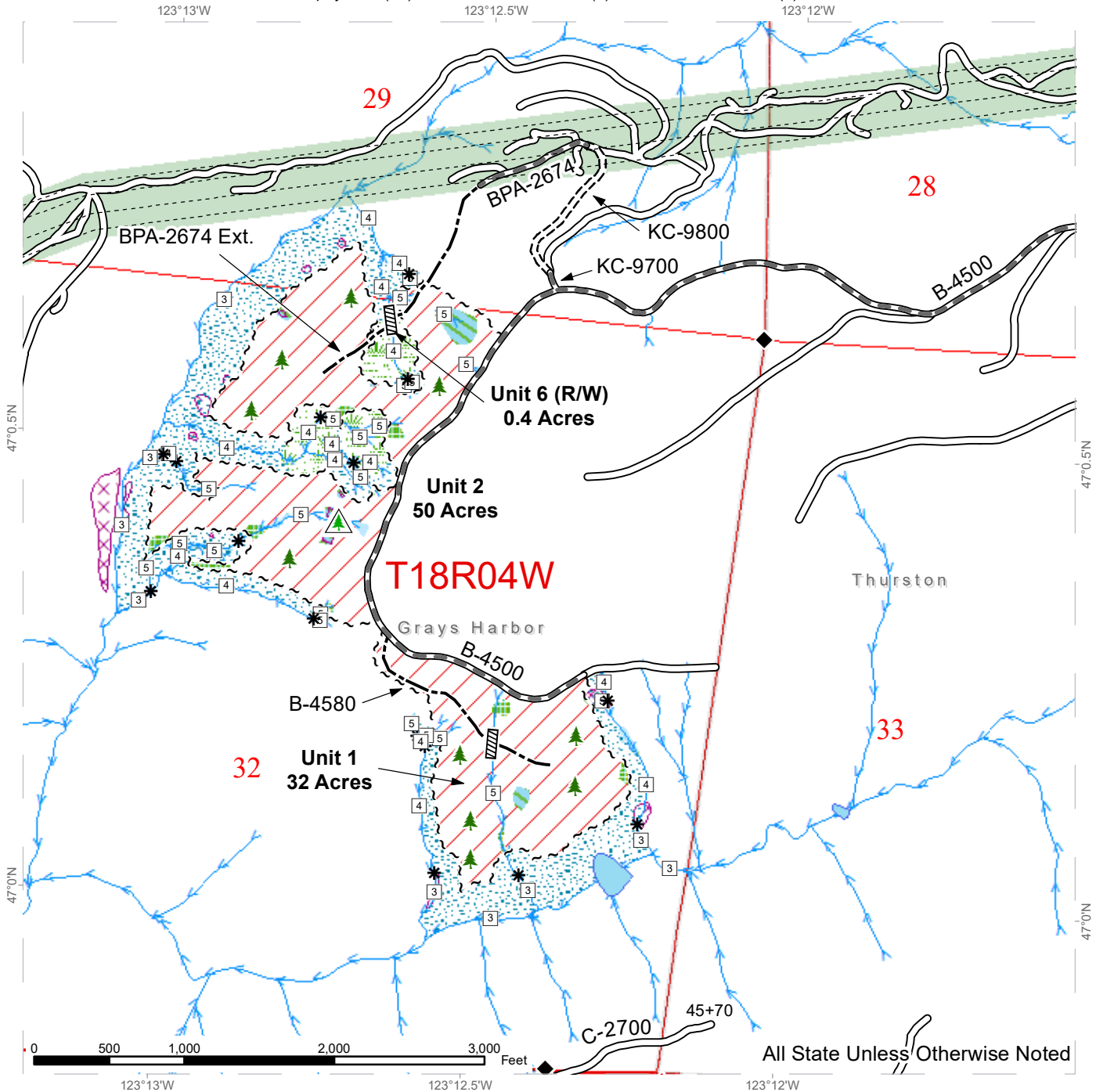
Note to cruisers and appraisers: Please refrain from leaving pink, orange, or blue flagging from your cruises in or around the sale area to avoid confusion with DNR's marking. Additionally, for the safety of the public, please remove from roads and trails all string from string boxes used during appraising or cruising this sale.

See map for gate locations. Gate keys may be obtained by contacting the South Puget Sound Region office at (360) 825-1631 or by contacting Sam Lake at (360) 628-3868.

TIMBER SALE MAP

SALE NAME: CABBAGE PATCH
AGREEMENT #: 30-103592
TOWNSHIP(S): T18R4W
TRUST(S): Forest Board Repayment (42), State Forest Purchase (2), State Forest Transfer (1)

REGION: South Puget Sound Region
COUNTY(S): Grays Harbor, Thurston
ELEVATION RGE: 720-1960



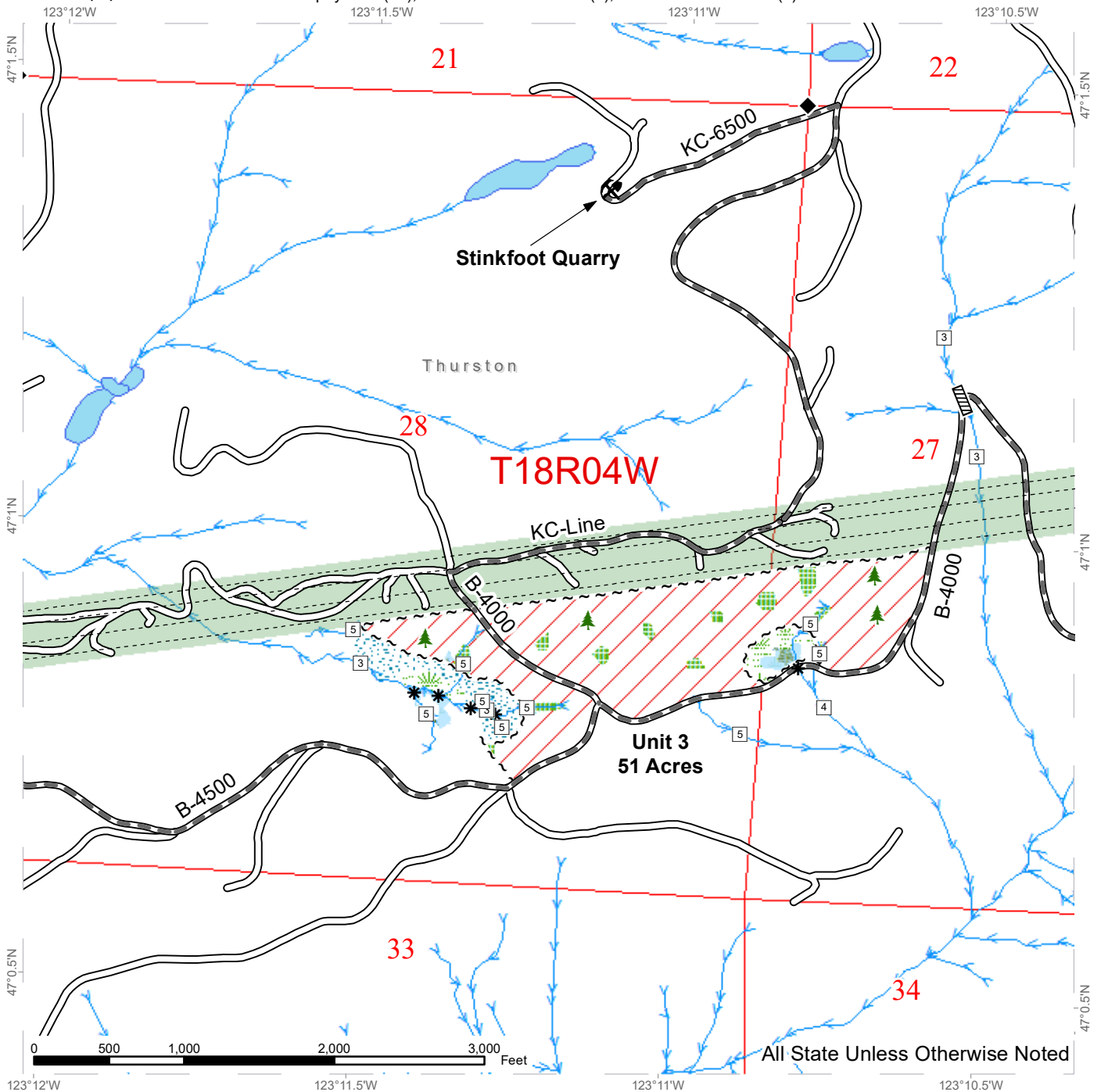
Sale Area	Stream Type	Non-Tradeable Leave Clump
Sale Boundary Tags	Stream Type Break	Leave Tree Area
Right of Way Tags	Survey Monument	Riparian Mgt Zone
Existing Roads	Culvert	Forested Wetland
Required Pre-Haul Maintenance	Leave Tree Area <1/4-acre	Wetland Mgt Zone
Required Construction	Non-Tradeable Leave Trees	Tailhold Restriction Area
Optional Construction	BPA Corridors	
Streams	BPA Transmission Lines	



TIMBER SALE MAP

SALE NAME: CABBAGE PATCH
AGREEMENT #: 30-103592
TOWNSHIP(S): T18R4W
TRUST(S): Forest Board Repayment (42), State Forest Purchase (2), State Forest Transfer (1)

REGION: South Puget Sound Region
COUNTY(S): Grays Harbor, Thurston
ELEVATION RGE: 720-1960



All State Unless Otherwise Noted

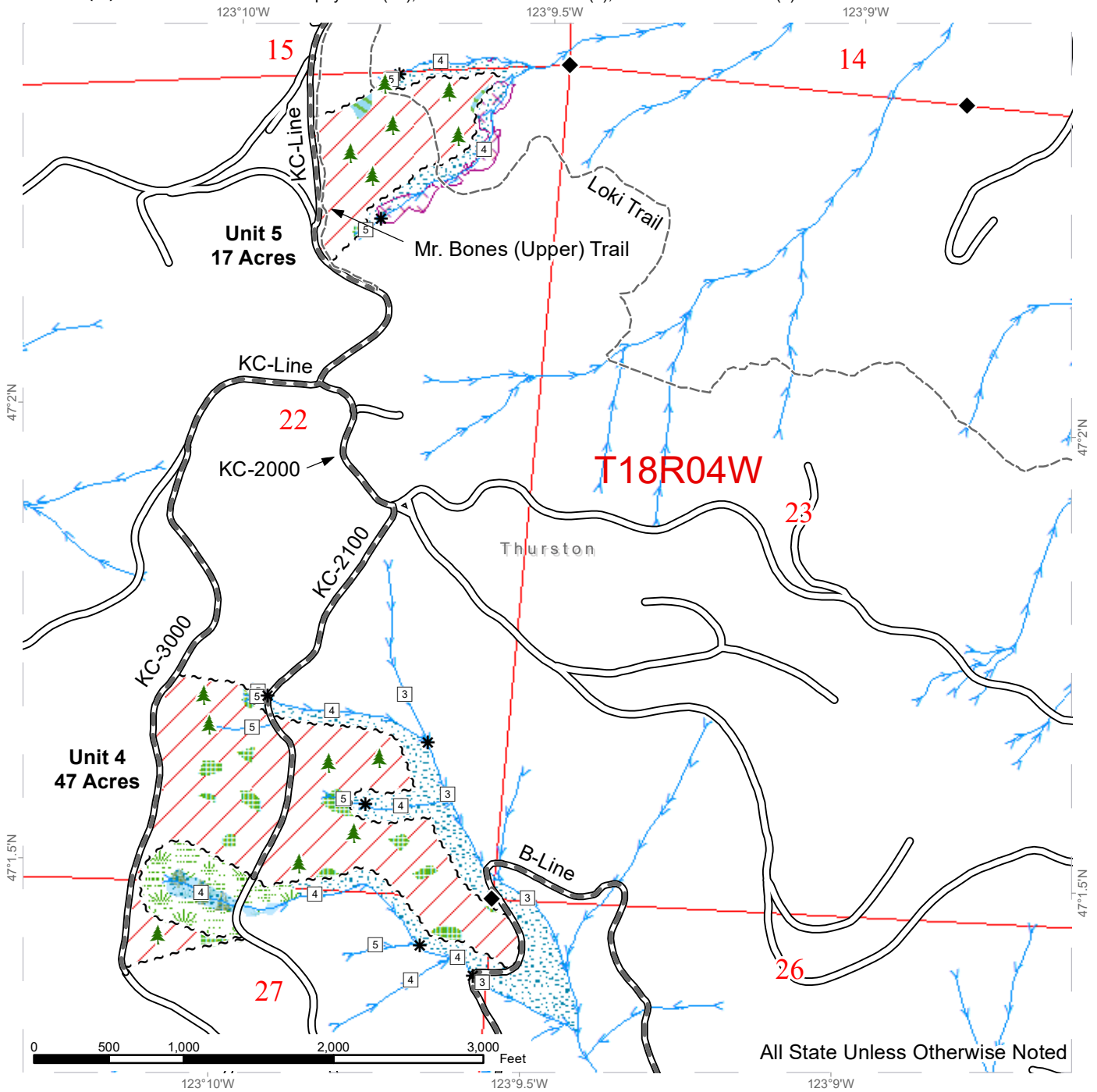
	Sale Area		Survey Monument		Riparian Mgt Zone
	Sale Boundary Tags		Culvert		Forested Wetland
	Existing Roads		Leave Tree Area <1/4-acre		Wetland Mgt Zone
	Required Pre-Haul Maintenance		Rock Pit		BPA Corridors
	Streams		BPA Transmission Lines		Leave Tree Area
	Stream Type				
	Stream Type Break				



TIMBER SALE MAP

SALE NAME: CABBAGE PATCH
AGREEMENT #: 30-103592
TOWNSHIP(S): T18R4W
TRUST(S): Forest Board Repayment (42), State Forest Purchase (2), State Forest Transfer (1)

REGION: South Puget Sound Region
COUNTY(S): Grays Harbor, Thurston
ELEVATION RGE: 720-1960



All State Unless Otherwise Noted

	Sale Area		Survey Monument		Wetland Mgt Zone
	Sale Boundary Tags		Leave Tree Area <1/4-acre		Tailhold Restriction Area
	Existing Roads		Recreation Trails		Non-Tradeable Leave Clump
	Required Pre-Haul Maintenance		Leave Tree Area		Riparian Mgt Zone
	Streams		Forested Wetland		
	Stream Type				
	Stream Type Break				



DRIVING MAP

SALE NAME: CABBAGE PATCH
AGREEMENT#: 30-103592
TOWNSHIP(S): T18R4W
TRUST(S): Forest Board Repayment (42), State Forest Purchase (2), State Forest Transfer (1)

REGION: South Puget Sound Region
COUNTY(S): Grays Harbor, Thurston
ELEVATION RGE: 720-1960



	Timber Sale Unit
	Haul Route
	Other Road
	Highway
	Milepost Markers
	Distance Indicator
	Gate (Master H-957)
	Rock Pit
	County Boundaries

DRIVING DIRECTIONS:
 See attached driving directions.



DRIVING DIRECTIONS:

From US Highway 8 (west of milepost 14), turn south onto the KC-Line and travel past the gate 2.2 miles to Unit 5.

For Unit 4, continue 0.5 miles on the KC-Line. For the center of the unit, turn left onto the KC-2000 and continue 0.2 miles. Turn right (south) onto the KC-2100 and travel 1.0 miles to reach the unit. For the top of the unit, continue 0.2 miles on the KC-Line from the KC-Line/KC-2000 junction. Turn left onto the KC-3000 and continue 1.0 miles to the unit.

For Stinkfoot Quarry, continue 1.0 miles on the KC-Line from the KC-Line/KC-3000 junction, then turn right (west) onto the KC-6500. Continue 0.4 miles to reach the quarry.

For Unit 3, continue 1.2 miles on the KC-Line from the KC-Line/KC-6500 junction. Turn left (south) onto the B-4000, then travel 0.3 miles to the unit.

For Units 1, 2, and 6 (R/W), turn right (west) onto the B-4500 from the B-4000. Continue 1.6 miles on the B-4500 to reach Unit 2 and Unit 6 (R/W), and continue an additional 1.0 miles for Unit 1.



TIMBER NOTICE OF SALE

SALE NAME: POLLO LOCHO SORTS

AGREEMENT NO: 30-104766 - 30-104773

AUCTION: February 29, 2024 starting at 10:00 a.m.
Pacific Cascade Region Office, Castle Rock, WA

COUNTY: Wahkiakum

SALE LOCATION: Sale located approximately 20 miles west of Longview, WA

**PRODUCTS SOLD
AND SALE AREA:**

All delivered logs, except leave trees marked with blue paint and all down timber existing 5 years prior to the day of sale, bound by the following:

Unit 1, white "Timber Sale Boundary" tags with pink flagging, E-2000 road, the E-5000 road and reprod;

Unit 2, white "Timber Sale Boundary" tags with pink flagging, E-2000 road and reprod;

Unit 3, white "Timber Sale Boundary" tags with pink flagging and reprod;

Unit 4, white "Timber Sale Boundary" tags with pink flagging, the E-2095 road and reprod;

Unit 5, white "Timber Sale Boundary" tags with pink flagging, the E-2000 road and reprod;

Unit 6 ROW and Unit 7 ROW, orange "Right of Way" tags with pink flagging; meeting the specifications described below; on parts of Sections 23, 24, 25, 26, and 27 all in Township 9 North, Range 5 West W.M., containing 156 acres, more or less.

MINIMUM BID AND ESTIMATED LOG VOLUMES:

Agreement #	Sort #	Species and Sort Specifications	Average Log Length	Estimated Volume		Tons Per MBF	Minimum Bid Delivered Prices		Total Appraised Value	Bid Deposit
				Mbf	Tons		\$/mbf	\$/Ton		
104766	1	DF 5"-11"	28'	1421	9663	6.8	\$700.00		\$994,700.00	\$99,470.00
104767	2	DF 12"+	28'	1154	6809	5.9	\$750.00		\$865,500.00	\$86,550.00
104768	3	DF HQ 12"+	28'	227	1294	5.7	\$825.00		\$187,275.00	\$18,727.50
104769	4	RA 5"+	26'	32	240	7.5	\$525.00		\$16,800.00	\$1,680.00
104770	5	WW 5"-11"	28'	878	6146	7	\$500.00		\$439,000.00	\$43,900.00
104771	6	WW 12"-19"	28'	1729	10374	6	\$525.00		\$907,725.00	\$90,772.50
104772	7	WW 20"+	28'	466	2423	5.2	\$480.00		\$223,680.00	\$22,368.00
104773	8	Conifer Pulp 2"+	N/A	47	611	13		\$25.00	\$15,275.00	\$1,527.50

Totals: **5954** **37560** **\$3,649,955.00**

CERTIFICATION: This sale is certified under the Sustainable Forestry Initiative® program Standard (cert no: BVC-SFIFM-018227)

BID METHOD: Sealed Bids **UNIT OF MEASURE:** MBF Scale/Tonnage Scale

EXPIRATION DATE: September 16, 2024 **ALLOCATION:** Export Restricted



TIMBER NOTICE OF SALE

PAYMENT SECURITY:

To be determined by the State as described in Clause P-045.2 of the Purchaser’s Contract.

BIDDING PROCEDURES:

A separate sealed bid and envelope must be submitted for each log sort. Prospective Purchasers may bid on any or all log sorts. On the day of sale the Purchaser must bring their bid deposit up to 10% of their total bid price. Complete bidding procedures and auction information may be obtained from the Pacific Cascade Region Office in Castle Rock WA. Phone number (360)577-2025.

TIMBER EXCISE TAX:

Purchaser must pay the forest excise taxes associated with the log sorts delivered to them. The tax rate for this sale is 4.2 %. Taxable Stumpage = Total Delivered Value – (Harvest Cost + Estimated Haul Cost + ARRF). For more information contact the Department of Revenue, Forest Tax Section at 1-800-548-8829.

Use the following rates for estimating taxable stumpage:

Payment for Harvesting (OBT): The State’s payment to the Contractor for harvesting (OBT Rate) adjusted each quarter using the following formula:

$$\text{Harvester’s OBT Rate} = (Q(x) - Q(\text{base})) \times 100 \times \$0.04 + \text{Harvester’s OBT Bid Rate}$$

Where;

Q(base) = Average fuel price for quarter preceding harvesting services contract bid opening.

Q(x) = Average fuel price for quarter preceding log deliveries.

Harvester’s OBT Rate shall not be less than their original bid rate.

Harvest Cost = \$96.69 per MBF for sorts 1, 2, 3, 4, 5, 6 and 7 and \$14.00 per Ton for sort 8.

$$\text{Hauling Services Payment Rate per Ton} = (\text{Base Rate} + \text{Mileage Rate}) \times (1.680)$$

$$\text{Base Rate} = \$2.35 \text{ per ton}$$

$$\text{Mileage Rate} = ((\$0.16 \times C \text{ miles}) + (\$0.11 \times A \text{ miles})) \times \text{Fuel Index Factor}$$

$$\text{ARRF} = \$0.00 \text{ per MBF for sort 8 and } \$26.00 \text{ per MBF for sorts 1, 2, 3, 4, 5, 6 and 7.}$$

Note: To calculate ARRF rates per ton use the tons\mbf conversion factor in the table above.

Long-haul surcharge: An additional haul payment of \$25/mbf net scale for mbf scale sorts or \$4.60/ton for tonnage sorts will be added for delivery destinations in excess of 250 total one-way miles (A miles plus C miles).



TIMBER NOTICE OF SALE

CONFIRMATION: Each sort is subject to confirmation following auction. Sorts will not be confirmed until at least 10 days after auction. Final contract award is contingent upon the State's haul cost analysis. Actual haul route may vary and is subject to change at the State's discretion.

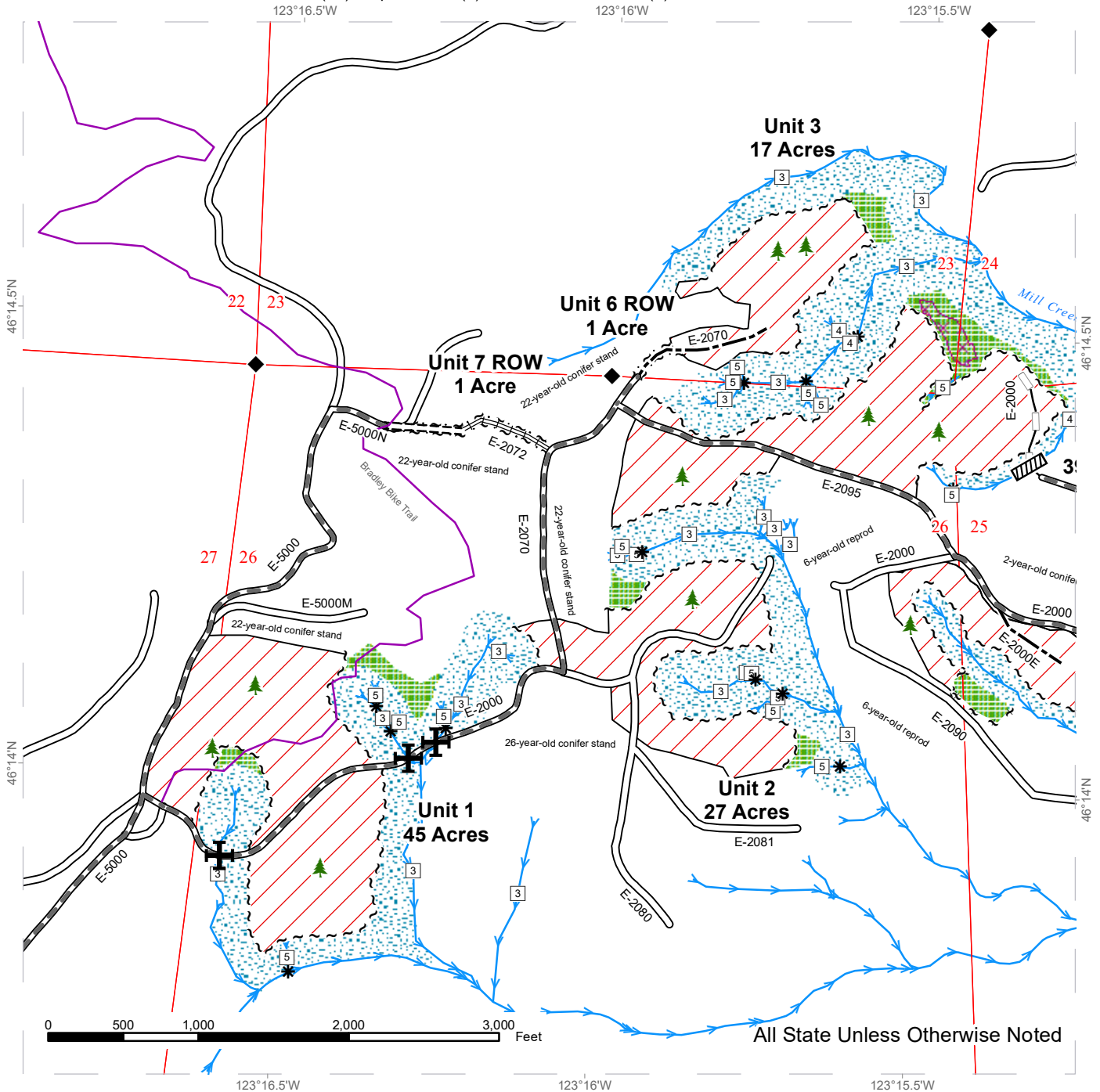
SPECIAL REMARKS: The successful Purchaser(s) will be required to purchase logs from the sale area upon delivery to their location specified in the bid submitted. Logs will be delivered to the Purchaser's delivery location by the State's contract harvester. Purchaser is responsible for weighing and scaling costs. All tonnage loads will be weighed and all mbf loads will be scaled at State approved locations. The State reserves the right to determine where logs are authorized to be scaled and weighed.

For more information regarding this log sort sale visit our web site:
<http://www.dnr.wa.gov/programs-and-services/product-sales-and-leasing/timber-sales/timber-auction-packets>. If you have questions call Jon Olson at the Pacific Cascade Region Office at (360)577-2025 or Steve Teitzel at the Product Sales and Leasing Division Office in Olympia at (360)480-3910.

TIMBER SALE MAP

SALE NAME: POLLO LOCHO SORTS
AGREEMENT #: 30-104586
TOWNSHIP(S): T9R5W
TRUST(S): Scientific School (10), Capitol Grant (7), State Forest Transfer (1)

REGION: Pacific Cascade Region
COUNTY(S): Wahkiakum
ELEVATION RGE: 640-1040

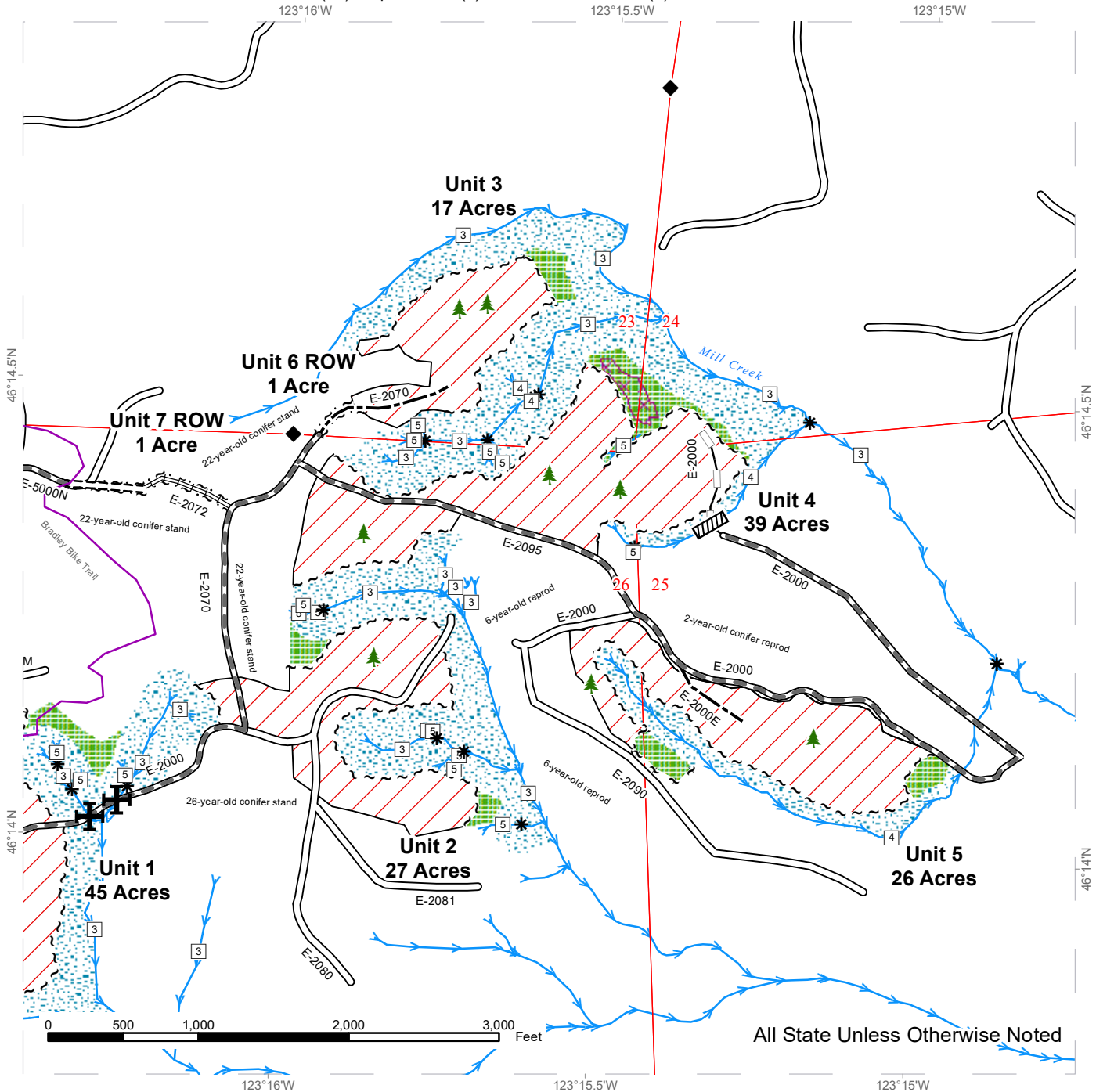


Variable Retention Harvest	Existing Roads	Streams
Leave Tree Area	Required Pre-Haul Maintenance	Stream Type
Riparian Mgt Zone	Required Construction	Stream Type Break
Potentially Unstable Slopes	Required Reconstruction	Bradley Bike Trail
Sale Boundary Tags	Optional Construction	Culvert
Leave Tree Tags	Optional Reconstruction	Leave Tree Area <1/4-acre
Right of Way Tags		Culvert Removal
Timber Type Change		Survey Monument

TIMBER SALE MAP

SALE NAME: POLLO LOCHO SORTS
AGREEMENT #: 30-104586
TOWNSHIP(S): T9R5W
TRUST(S): Scientific School (10), Capitol Grant (7), State Forest Transfer (1)

REGION: Pacific Cascade Region
COUNTY(S): Wahkiakum
ELEVATION RGE: 640-1040



All State Unless Otherwise Noted

Variable Retention Harvest	Existing Roads	Streams
Leave Tree Area	Required Pre-Haul Maintenance	Stream Type
Riparian Mgt Zone	Required Construction	Stream Type Break
Potentially Unstable Slopes	Required Reconstruction	Bradley Bike Trail
Sale Boundary Tags	Optional Construction	Culvert
Leave Tree Tags	Optional Reconstruction	Leave Tree Area <1/4-acre
Right of Way Tags		Culvert Removal
Timber Type Change		Survey Monument

DRIVING MAP

SALE NAME: POLLO LOCHO SORTS
AGREEMENT#: 30-104586
TOWNSHIP(S): T9R5W
TRUST(S): State Forest Transfer (1), Capitol Grant (7), Scientific School (10)

REGION: Pacific Cascade Region
COUNTY(S): Wahkiakum
ELEVATION RGE: 600-1120



Map may not be to scale

DRIVING DIRECTIONS:

From State Route 4, turn north onto Mill Creek Rd. Follow for 1.0 mile. Turn left onto Spruce Creek Rd. Follow for 0.6 miles. Turn right onto Cathlamet Rd (which becomes Beaver Creek Rd in 0.2 miles) for 4.2 miles. Turn right on the E-5000 for 1.9 miles to reach the intersection with the E-2000. Continue straight on E-5000 for 0.7 miles to reach U7 ROW. From the E-2000/E-5000 intersection, turn right and follow E-2000 for 0.6 miles to reach U2. Turn left onto the E-2070 for 0.3 miles. Continue on E-2070 for 0.1 miles to reach U6 ROW. Turn right onto the E-2095 for 0.1 miles to reach U4. Continue on E-2095 for 0.5 miles to reach U5.

Gung Ho Pit Access: From Beaver Creek Road, turn onto the E-5000. Follow for 0.4 miles. Make a right turn onto the E-5100. Follow for 1.6 miles. Turn left (north) onto the E-2920. Follow for 0.3 miles. The Gung Ho pit will be on your left.

Beavalo Pit Access: From Beaver Creek Road, turn right onto the E-5000. Follow for 1.9 miles. Turn left onto the E-2000 for 0.9 miles. Turn right onto the E-2100 for 1 mile. The Beavalo Pit with stockpile will be on the right.

E-7500 Pit Access: From Beaver Creek Road, turn right onto the E-5000 for 6.4 miles. Continue straight on the E-7500 for 1.4 miles. Stockpile will be on the right of the E-7500

Prepared By: jscn490

Modification Date: jwea490 4/3/2023





TIMBER NOTICE OF SALE

SALE NAME: RED TRUCK VRH VDT

AGREEMENT NO: 30-104520

AUCTION: February 28, 2024 starting at 10:00 a.m., **COUNTY:** Whatcom
Northwest Region Office, Sedro Woolley, WA

SALE LOCATION: Sale located approximately 1 mile north of Maple Falls, WA.

**PRODUCTS SOLD
AND SALE AREA:**

All timber bounded by white timber sale boundary tags, property lines, and the Silver Lake Road and the CSL-14 Road, except cedar salvage (cedar snags, preexisting dead and down cedar trees and cedar logs), trees marked with blue paint on the bole and root collar, forest products tagged out by blue special management tags (WMZs/RMZs), and forest products tagged out by yellow leave tree area tags in Unit #1.

All timber bounded by white timber sale boundary tags, property lines, and adjacent young stands, except cedar salvage (cedar snags, preexisting dead and down cedar trees and cedar logs), trees marked with blue paint on the bole and root collar, forest products tagged out by blue special management tags (WMZs/RMZs), and forest products tagged out by yellow leave tree area tags in Unit #2.

All timber bounded by white timber sale boundary tags, adjacent young stand, and the CSL-19 and RM-41 roads, except cedar salvage (cedar snags, preexisting dead and down cedar trees and cedar logs), trees marked with blue paint on the bole and root collar, forest products tagged out by blue special management tags (WMZs/RMZs), and forest products tagged out by yellow leave tree area tags in Unit #3.

All timber bounded by white timber sale boundary tags, adjacent young stands, and the RM-ML and RM-46 roads, except cedar salvage (cedar snags, preexisting dead and down cedar trees and cedar logs), trees marked with blue paint on the bole and root collar, forest products tagged out by blue special management tags (WMZs/RMZs), and forest products tagged out by yellow leave tree area tags in Unit #4.

All timber as described for removal in Schedule B located in the RMZ/WMZ thinning areas (beyond the blue special management tags up to the white timber sale boundary tags) within Units #1, #2, #3 and #4.

All timber bounded by orange right-of-way tags, except that title to the timber within the right-of-way associated with areas of road construction (located outside of units) is not conveyed to the Purchaser unless the road segment is actually constructed, except as described for removal in Schedule B.

All forest products above located on part(s) of Sections 12 and 13 all in Township 40 North, Range 5 East, Sections 18 and 19 all in Township 40 North, Range 6 East, W.M., containing 166 acres, more or less.

CERTIFICATION: This sale is certified under the Sustainable Forestry Initiative® program Standard (cert no: BVC-SFIFM-018227)



TIMBER NOTICE OF SALE

ESTIMATED SALE VOLUMES AND QUALITY:

Species	Avg DBH	Ring Count	Total MBF	MBF by Grade								
				1P	2P	3P	SM	1S	2S	3S	4S	UT
Douglas fir	15.5	10	1,063				19		319	646	78	1
Hemlock	15.6		689						321	292	76	
Redcedar	22		513							478	35	
Maple	17.5		347						196	82	61	8
Red alder	12.5		264						27	65	169	3
Grand fir	22.3		31						27	4		
Cottonwood	20.7		20						20			
Sale Total			2,927									

MINIMUM BID: \$668,000.00

BID METHOD: Sealed Bids

PERFORMANCE SECURITY:

\$100,000.00

SALE TYPE: Lump Sum

EXPIRATION DATE: March 31, 2026

ALLOCATION: Export Restricted

BID DEPOSIT: \$66,800.00 or Bid Bond. Said deposit shall constitute an opening bid at the appraised price.

HARVEST METHOD: Cable; Shovel, processor, feller-buncher, tracked skidder or "6-wheeled rubber-tired skidders with over-the-tire tracks spanning both sets of rear tires", on sustained slopes 40% or less; self-leveling equipment on sustained slopes 50% or less (See below for restrictions); Tethered equipment in Units #3 and #4 (See below for restrictions).

Prior written approval of the Contract Administrator is required before tethered or self-leveling equipment may be used. If ground disturbance is causing excessive damage, as determined by the Contract Administrator, the use of this equipment will no longer be authorized. Ground Based Yarding will not be permitted from November 1 to March 31 unless authorized in writing by the Contract Administrator to reduce soil damage and erosion.

ROADS: 47.00 stations of required construction. 18.30 stations of optional construction. 378.10 stations of required prehaul maintenance. 18.70 stations of abandonment. 18.30 stations of abandonment, if built.

Road may be obtained from the following sources on State land at no charge to the Purchaser: Big Red Pit at station 2+00 of the RM-40 Road. Dave's Bobcat Pit at station 34+30 of the CSL-19 Road.

Rock may be obtained from the following source not on State land at no charge to the Purchaser: Sanfi Pit at station 7+10 of the CSL-1401-02 Road.

Development of existing rock sources will involve drilling, shooting, and processing rock to generate gravel pit run rock.

An estimated total quantity of rock needed for this proposal: 107 cubic yards of riprap, 6,370 cubic yards of ballast rock.



TIMBER NOTICE OF SALE

Road work and the hauling of rock will not be permitted from November 1 to March 31 unless authorized in writing by the Contract Administrator to reduce soil damage and siltation. The hauling of forest products will not be permitted from November 1 to March 31 unless authorized in writing by the Contract Administrator to reduce soil damage and siltation.

ACREAGE DETERMINATION

CRUISE METHOD: Acres determined by GPS traverse. Cruise was conducted via variable plot sample type. See Cruise Narrative for further details. Shapefiles of units are available upon request, and on the DNR website after the BNR meeting in which the sale is presented.

FEES:

1. Purchaser shall furnish the State with a check made payable to Sanfi Acres LLC, in the amount of \$9,000.00 on the day of sale for permit #55-105502, for road use. In addition to the monetary consideration, the creation of a 1,000 cubic yard stockpile of 3-inch-minus ballast rock, is required per Section 6-65 of the Red Truck Road Plan.
2. \$49,759.00 is due on day of sale. \$9.00 per MBF is due upon removal. These are in addition to the bid price.

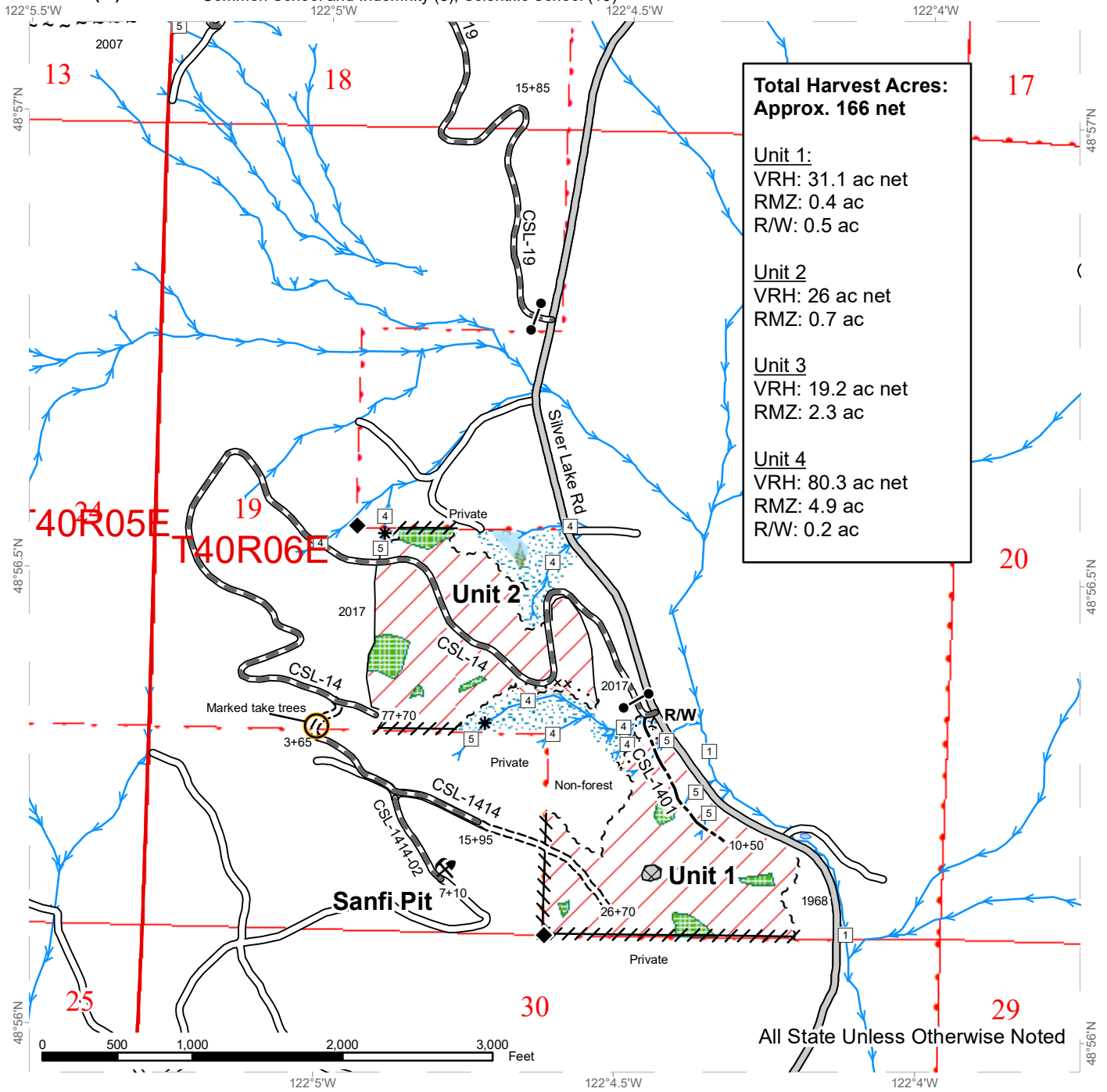
SPECIAL REMARKS:

1. Trees marked with a pink "X" represent the last take tree along property line boundaries.
2. Loaded rock or log trucks may not haul on the CSL-14 or CSL-19 on weekends and state recognized holidays or between 6:00 pm and 6:00 am on any other days.
3. Dust abatement requirements (C-130) may be achieved through water application or lignin application. Water application may be required multiple times per day. If dust is being generated during the dust abatement window, haul will be suspended until adequate dust abatement measures are in place as approved by the Contract Administrator.
4. Traffic control along Silver Lake Road is required during operations.
5. HQ DF noted within the sale area. See cruise for further details.
6. Redcedar and Douglas-fir poles were noted within the sale area.

TIMBER SALE MAP

SALE NAME: RED TRUCK
AGREEMENT #: 30-104520
TOWNSHIP(S): T40R5E, T40R6E
TRUST(S): Common School and Indemnity (3), Scientific School (10)

REGION: Northwest Region
COUNTY(S): Whatcom
ELEVATION RGE: 760-1920



Total Harvest Acres: Approx. 166 net	
<u>Unit 1:</u>	
VRH:	31.1 ac net
RMZ:	0.4 ac
R/W:	0.5 ac
<u>Unit 2:</u>	
VRH:	26 ac net
RMZ:	0.7 ac
<u>Unit 3:</u>	
VRH:	19.2 ac net
RMZ:	2.3 ac
<u>Unit 4:</u>	
VRH:	80.3 ac net
RMZ:	4.9 ac
R/W:	0.2 ac

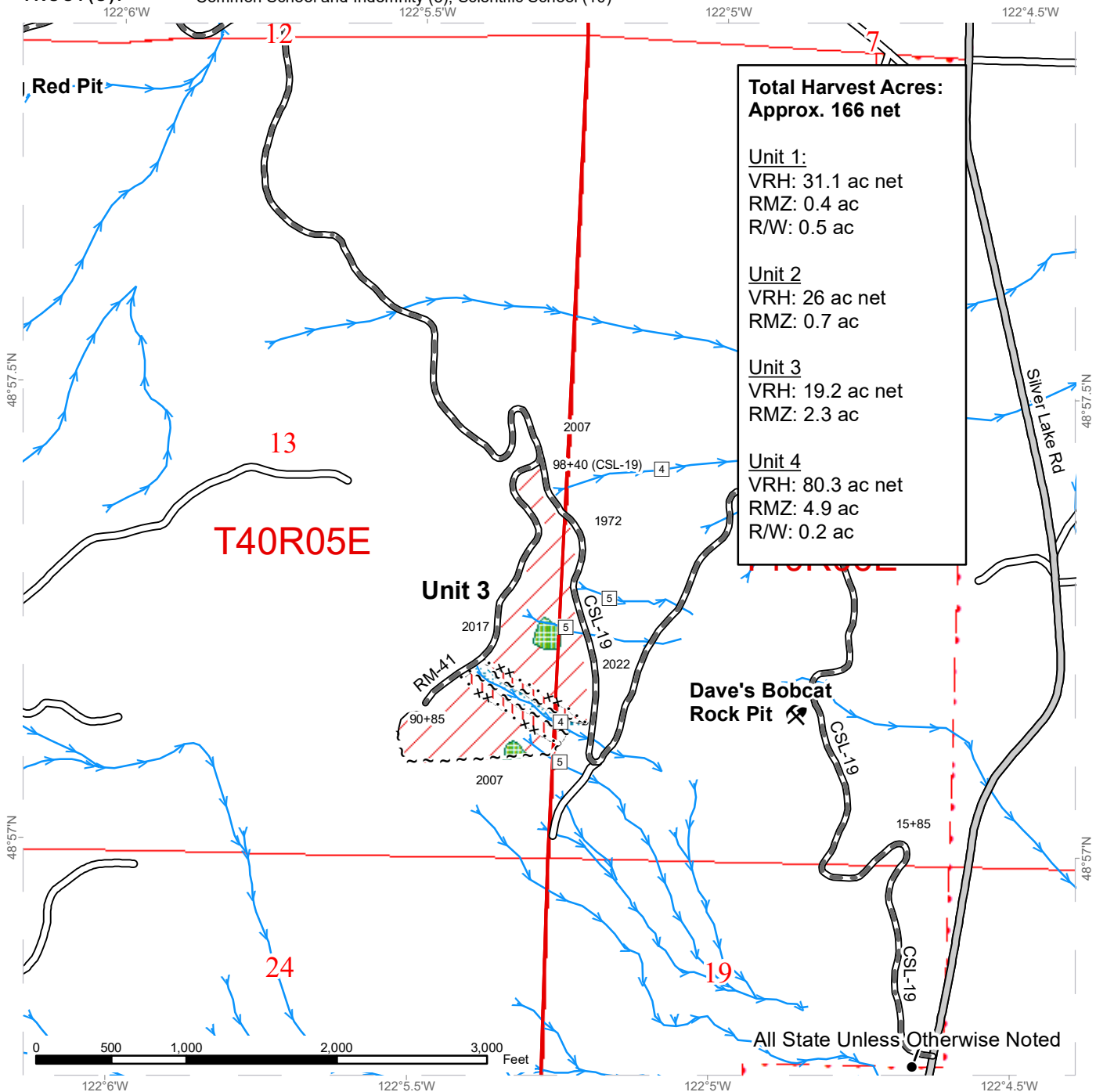
	Variable Retention Harvest		Sale Boundary Tags		County Road		Survey Monument
	Thinning (RMZ)		Special Mgmt Area		Existing Roads		Gate (F1-3)
	Riparian Restoration (RMZ)		Right of Way Tags		Required Pre-Haul Maintenance		Rock Pit
	DNR Managed Lands		Marked Property Line		Required Construction		
	Non-Tradeable Leave Clump		Timber Type Change		Optional Construction		
	Leave Tree Area				Streams		
	Riparian Mgt Zone				Stream Type		
	Forested Wetland				Stream Type Break		



TIMBER SALE MAP

SALE NAME: RED TRUCK
AGREEMENT #: 30-104520
TOWNSHIP(S): T40R5E, T40R6E
TRUST(S): Common School and Indemnity (3), Scientific School (10)

REGION: Northwest Region
COUNTY(S): Whatcom
ELEVATION RGE: 760-1920



**Total Harvest Acres:
 Approx. 166 net**

Unit 1:
 VRH: 31.1 ac net
 RMZ: 0.4 ac
 R/W: 0.5 ac

Unit 2:
 VRH: 26 ac net
 RMZ: 0.7 ac

Unit 3:
 VRH: 19.2 ac net
 RMZ: 2.3 ac

Unit 4:
 VRH: 80.3 ac net
 RMZ: 4.9 ac
 R/W: 0.2 ac

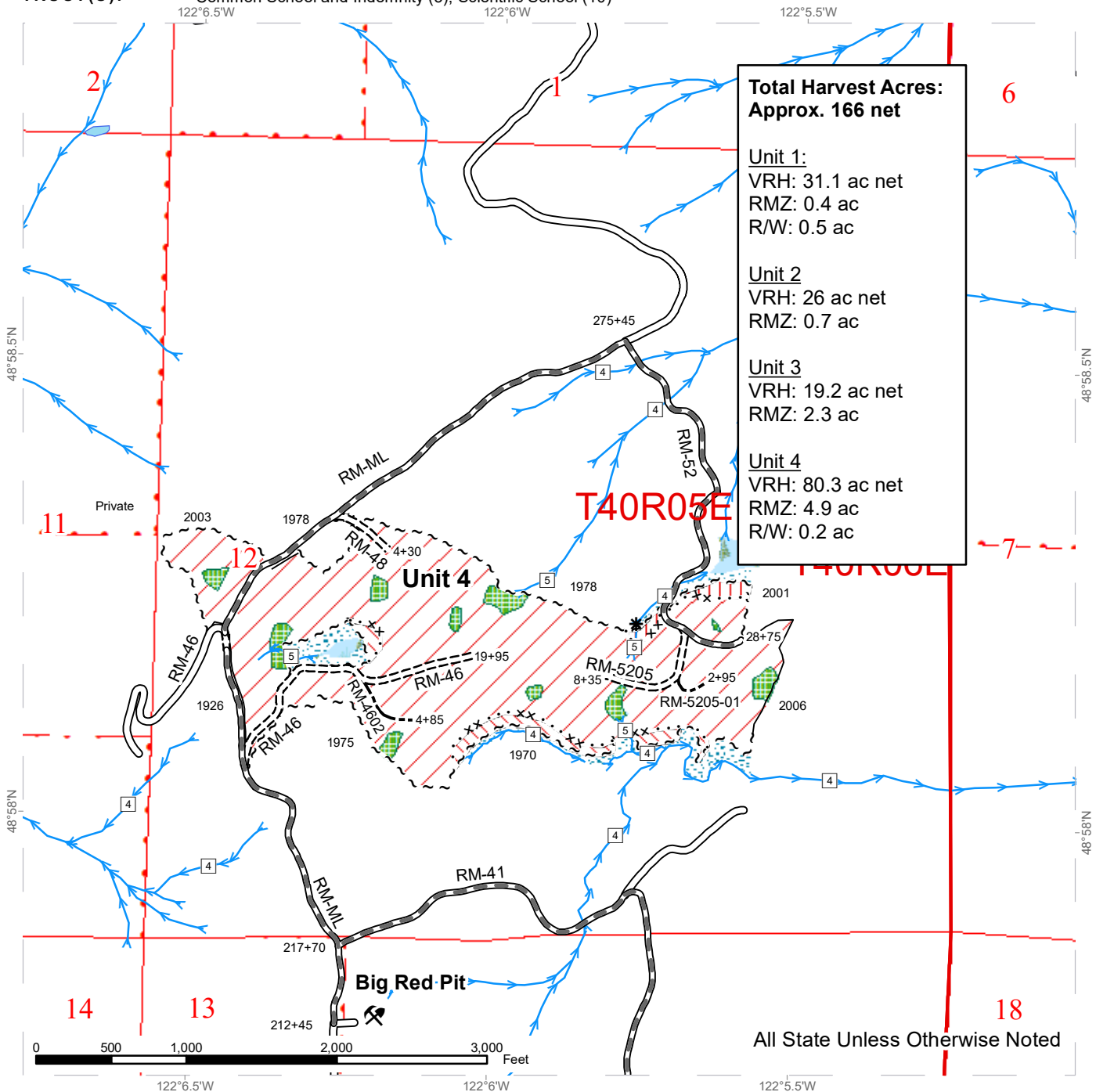
	Variable Retention Harvest		Sale Boundary Tags		County Road		Survey Monument
	Thinning (RMZ)		Special Mgmt Area		Existing Roads		Gate (F1-3)
	Riparian Restoration (RMZ)		Right of Way Tags		Required Pre-Haul Maintenance		Rock Pit
	DNR Managed Lands		Marked Property Line		Streams		
	Non-Tradeable Leave Clump		Timber Type Change		Stream Type		
	Leave Tree Area				Stream Type Break		
	Riparian Mgt Zone						
	Forested Wetland						



TIMBER SALE MAP

SALE NAME: RED TRUCK
AGREEMENT #: 30-104520
TOWNSHIP(S): T40R5E, T40R6E
TRUST(S): Common School and Indemnity (3), Scientific School (10)

REGION: Northwest Region
COUNTY(S): Whatcom
ELEVATION RGE: 760-1920



**Total Harvest Acres:
 Approx. 166 net**

Unit 1:
 VRH: 31.1 ac net
 RMZ: 0.4 ac
 RW: 0.5 ac

Unit 2:
 VRH: 26 ac net
 RMZ: 0.7 ac

Unit 3:
 VRH: 19.2 ac net
 RMZ: 2.3 ac

Unit 4:
 VRH: 80.3 ac net
 RMZ: 4.9 ac
 RW: 0.2 ac

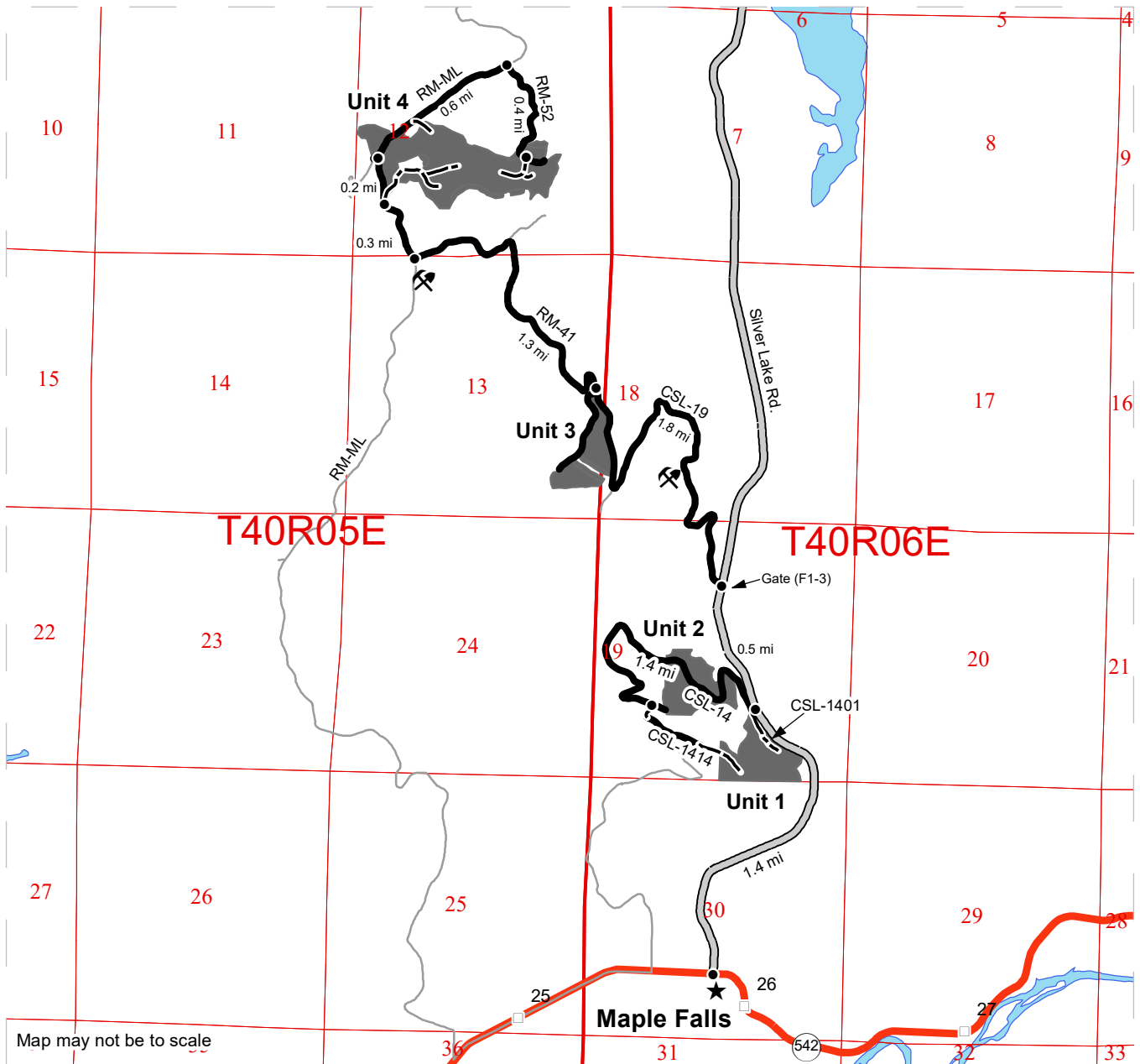
	Variable Retention Harvest		Sale Boundary Tags		Existing Roads		Survey Monument
	Thinning (RMZ)		Special Mgmt Area		Required Pre-Haul Maintenance		Rock Pit
	Riparian Restoration (RMZ)		Right of Way Tags		Required Construction		
	DNR Managed Lands		Marked Property Line		Optional Construction		
	Non-Tradeable Leave Clump		Timber Type Change		Streams		
	Leave Tree Area				Stream Type		
	Riparian Mgt Zone				Stream Type Break		
	Forested Wetland						



DRIVING MAP

SALE NAME: RED TRUCK
AGREEMENT#: 30-104520
TOWNSHIP(S): T40R05E, T40R06E
TRUST(S): Common School and Indemnity (3), Scientific School (10)

REGION: Northwest Region
COUNTY(S): Whatcom
ELEVATION RGE: 760-1920



Map may not be to scale

	Timber Sale Unit
	Haul Route
	Other Road
	Milepost Markers
	Distance Indicator
	Rock Pit
	Highway

DRIVING DIRECTIONS:

Unit 1: From the intersection of State Route 542 and Silver Lake Rd, head north of Silver Lake Rd for 1.1 miles before reaching the timber harvest on your left. Continue for 0.3 miles before reaching the CSL-14 and start of construction of the CSL-1401 into the unit. Continue up the CSL-14 for 1.4 miles before reaching the beginning of construction of the CSL-1414 that will access the top of the unit.

Unit 2: From the intersection of the CSL-14 and Silver Lake Rd, continue on the CSL-14 for 0.2 miles before entering the unit.

Unit 3: From the intersection of the CSL-14 and Silver Lake Rd, continue north on Silver Lake Rd. for 0.5 miles and turn left onto the CSL-19. Proceed through the gate (F1-3) and continue for 1.4 miles before rounding a switch back and arriving at the timber sale on the uphill side. Continue for 0.4 miles along the downhill side of the unit before reaching the RM-41 and turn left to continue on the RM-41 along the uphill side of the unit.

Unit 4: From the intersection of the CSL-19 and RM-41, continue north of the RM-41 for 1.3 miles and turn right onto the RM-ML. Continue for 0.3 miles before reaching the unit and the start of construction of the RM-45 on your right. Continue for on the RM-ML for 0.2 miles, stay right and continue for another 0.6 miles before turning right on the RM-52. Continue on the RM-52 for 0.4 miles before re-entering the unit and encountering the beginning of construction for the RM-5204.

**State of Washington
Department of Natural Resources**

SEALED BID FORM

Sale Name _____ Agreement Number _____

_____ hereby submits the following bid for timber.
(Print full, legal company name)

(Street address, City, State, Zip Code)

(Phone Number)

Lump Sum Bid (Not Including Fees) \$ _____ **For Total Sale**

Weight Scale Sale Bid (Not Including Fees) \$ _____ / **Ton**

Scribner Scale Sale Bid (Not Including Fees) \$ _____ / **MBF For Biddable Species**

BID DEPOSIT

Bid Deposit Amount: \$ _____

Bid Deposit Type:

- Cash, certified check, cashiers check, or money order
 Per Sale Bid Bond
 Statewide Bid Bond, Number _____

Within 30 days of confirmation date the successful bidder agrees to furnish Performance Security acceptable to the State in the amount specified on the Notice of Sale. Performance Security must guarantee performance of all provisions of the contract and payment of any damages caused by operations under the contract or resulting from the successful bidders noncompliance with any rule or law.

Bidder's Warranty and Bid Signature

By signing and submitting this bid as an offer to purchase forest products from the State, the Bidder hereby warrants to the State that they have had an opportunity to fully inspect the sale area and the forest products being sold. Bidder further warrants to the State that they enter this bid based upon their own judgments of the value of the forest products, formed after their own examination and inspection of both the timber sale area and the forest products being sold. Bidder also warrants to the State that they enter this bid without any reliance upon the volume estimates, acreage, appraisals, pre-bid documentation, or any other representation by the Washington State Department of Natural Resources.

_____ Date _____
(Signature of Authorized Representative submitting this bid)

(Print name and title of Authorized Representative submitting this bid)

Note: all sales are subject to confirmation by the Commissioner of Public Lands (Refer 79.15.120)

Instructions For Completing Sealed Bid Form

All bids submitted for the purchase of forest products being sold by the Washington State Department of Natural Resources must have an original signature on behalf of the person or entity submitting the bid, and must be on the form provided in this booklet or a photocopy thereof. The DNR will not accept bids that are not signed, and will not accept bids that are not on the current, approved bid form. All appropriate blanks on bid form must be completed including the bid bond number if the bidder is relying upon a bid bond for bid deposit.

For more specific information, contact the appropriate region office.

In-Person Bids

- A. Sealed bids must be in auction box before 10:00 a.m. on the day of auction at the location specified in the Timber Notice of Sale.
 - B. Sealed bids must be submitted in an envelope with the name of the sale, the bidder's name and the contract number clearly written on the outside of the envelope. The full legal name and business address of the bidder must be inserted where indicated on the form, and must be on the bid bond and timber sale contract. The bid form must be signed by an authorized representative. When a bidder has more than one person authorized to bid, documentation of those persons with signature authority for bidding must accompany the bid or be on file at the region office. Sealed bid envelopes are available at all region offices. One bid per envelope.
 - C. Sealed bid envelopes **must** contain a completed bid form and a bid deposit.
 - D. Sealed bid envelopes **may** contain a check for the Initial Deposit amount and a check for fees.
-

Mailed Bids

- A. Bids that are mailed are required to have printed on the outside: "DO NOT OPEN UNTIL SALE DATE. SEALED BID ENCLOSED". The sealed bid envelope(s) will be enclosed inside the mailed-in envelope. Mailed bids must be submitted in an envelope with the name of the sale, the bidder's name and the agreement number clearly written on the outside of the envelope. The full legal name and business address of the bidder must be inserted where indicated on the form, and must be the same on the bid bond and timber sale contract. The Sealed Bid Form must be signed by an authorized representative. When a bidder has more than one person authorized to bid, documentation of those persons with signature authority for bidding must accompany the bid or be on file at the region office. Mail-in envelopes are available at all region offices. One bid per mailed-in envelope.
 - B. Bids that are mailed will be accepted up to 4:30 p.m. the last business day before the auction by the region office in which the sale is located. Bidders assume the risk for the method of delivery. The DNR assumes no responsibility for any delays caused by any delivery service.
 - C. Sealed bid envelopes **must** contain a completed bid form and a bid deposit.
 - D. Sealed bid envelopes **may** contain a check for the Initial Deposit amount and a check for fees.
-

Initial Deposit:

Lump Sum Sales - Initial Deposit must equal 10% of the total bid submitted.
(25% if the bidder is a defaulter as defined under WAC 332-140-300)

Weight Scale Sales - Initial Deposit must equal 10% of the bid per ton multiplied by the total sale estimated tonnage. (25% if the bidder is a defaulter as defined under WAC 332-140-300)

Scribner MBF Scale Sales - Initial Deposit must equal 10% of the bid per MBF multiplied by the total sale MBF. (25% if the bidder is a defaulter as defined under WAC 332-140-300)

**State of Washington
Department of Natural resources**

STATEWIDE BID BOND

Bond Number _____

_____ of _____,
(Principal's Name) (City, State)

hereinafter called PRINCIPAL, and _____ hereinafter called
SURETY,

a corporation organized under the laws of the State of _____, and authorized to transact surety business in the State of Washington, as SURETY, are held and firmly bound jointly and severally to the State of Washington, Department of Natural Resources, hereinafter called the STATE, in the sum of \$150,000.00 Dollars, lawful money of the United States of America. The PRINCIPAL binds itself, its heirs, executors, administrators, successors, and assigns, and the SURETY binds itself, its successors, and assigns, all jointly and severally.

This bond shall be governed by the laws of the State of Washington. In the event of a lawsuit involving this bond, a venue shall be proper only in Thurston County Superior Court.

Signed, sealed and dated this _____ day of _____, _____ .
(month) (year)

This statewide bid bond may be used for bidding between the following dates:

Starting:

Ending:

It Is Hereby Understood and Agreed:

If PRINCIPAL is an apparent high bidder, PRINCIPAL shall before 4:30 p.m ., on day of sale, pay to the STATE the amount of the initial deposit in the form of a certified check, cashier's check, bank draft, cash or money order, then this agreement shall be void for the sale on which the payment is made; otherwise, it will remain in force.

SURETY will make payment to the STATE within ten days after demand by the STATE if the PRINCIPAL shall fail to make timely payment as described above.

The SURETY may cancel this bond by sending a written notice to the STATE, not less than forty-five days before a cancellation date; liability shall terminate as to acts or omissions of the PRINCIPAL that occur after the cancellation date.

The PRINCIPAL and the SURETY executed this bond on the date first mentioned.

Principal: (Above named)

Signature: _____

Name: _____

Title: _____

Address: _____

City: _____
State & Zip Code

Surety: (Above named)

Signature: _____

Name: _____

Title: _____

Address: _____

City: _____
State & Zip Code

Surety: (Local Office of Authorized agent)

Signature: _____

Name: _____

Title: _____

Address: _____

City: _____
State & Zip Code

Notary or Company Seal in Space Above

Instructions for Completing Timber Sale Statewide Bid Bond

- A. This form is authorized for use as bid guaranty to qualify for bidding on Washington State Department of Natural Resources timber sales.
- B. The Statewide Bid Bond may be used as bid guaranty on more than one timber sale.
- C. The full legal name and business address of the PRINCIPAL must be inserted where indicated and must be the same as will appear on the bidding record and timber sale contract. The bond must be signed by an authorized person. Additionally, the name must be typed or printed below the signature and title must be shown.
- D. The full legal name and business address of the SURETY must be inserted where indicated. The bond must be signed by an authorized person. Additionally, the name must be typed or printed below the signature and the title must be shown.
- E. If the SURETY does not have a Washington State office or resident agent, but is authorized to transact surety business in the State of Washington as SURETY, it may leave this signature block blank.
- F. This form must be received by the Department of Natural Resources, Product Sales & Leasing Division, PO BOX 47016, Olympia, Washington, 98504-7016, ten days in advance of the auction.
- G. **The State reserves the right to reject *incomplete or incorrect* bid bond forms, making such forms unacceptable as bid guaranty.**

**State of Washington
Department of Natural Resources**

Timber Sale Per Sale Bid Bond

Bond Number _____

_____ of _____, hereinafter called PRINCIPAL, and _____, hereinafter called SURETY, a corporation organized under the laws of the State of _____ and authorized to transact surety business in the State of Washington, as SURETY, are held and firmly bound jointly and severally to the State of Washington, Department of Natural Resources, hereinafter called the STATE, in the sum of \$ _____ Dollars, lawful money of the United States of America. The PRINCIPAL binds itself, its heirs, executors, administrators, successors, and assigns, and the SURETY binds itself, its successors, and assigns, all jointly and severally.

This bond shall be governed by the laws of the State of Washington. In the event of a lawsuit involving this bond, venue shall be proper only in Thurston County Superior Court.

Signed, sealed, and dated this _____ day of _____, 20 _____.

BID IDENTIFICATION:

SALES NAME(S)	REQUIRED DEPOSIT	AGREEMENT NUMBER(S)

DATE OF BID: _____

It Is Hereby Understood and Agreed:

If PRINCIPAL is the high bidder on the sale(s) identified above and, within ten (10) days of the day of sale, transmits cash, certified check, cashier's check, bank draft or money order, payable to the STATE, in the amount of the bid guaranty required by the terms of the Notice of Sale, *then* this obligation shall be void; *otherwise*, it shall remain in force.

SURETY will make payment to the STATE within ten (10) days after demand by the STATE whenever the PRINCIPAL shall fail to make timely payment as described above.

IN WITNESS WHEREOF: the PRINCIPAL and the SURETY have caused this bond to be executed on the date first mentioned.

SECOND OFFICER:

Signature: _____

Name: _____

Title: _____

PRINCIPAL: (Above Named)

Signature: _____

Name: _____

Title: _____

SURETY: (Local Office of Authorized Agent)

Signature: _____

Name: _____

Title: _____

Address: _____

City: _____

State & Zip: _____

SURETY: (Above Named)

Signature: _____

Name: _____

Title: _____

Address: _____

City: _____

State & Zip _____

NOTARY OR COMPANY SEAL IN THE SPACE ABOVE

Instructions for Completing Timber Sale Per Sale(s) Bid Bond

- A. This form is authorized for use as bid guaranty to qualify for bidding on Washington State Department of Natural Resources timber sales.
- B. The Timber Sale Per Sale Bid Bond may be used as bid guaranty on more than one timber sale auction held the same date at the same location.
- C. The full legal name and business address of the PRINCIPAL must be the same as will appear on the bidding record and timber sale contract. The bond must be signed by an authorized person, the name typed or printed, and title shown. If PRINCIPAL is a corporation, a second officer must sign in the space to the left of the signature of the officer executing for the PRINCIPAL.
- D. The full legal name and business address of the SURETY must be inserted where indicated. The bond must be signed by an authorized person. Additionally, the name must be typed or printed below the signature and the title must be shown. If this person is not an officer of the corporation, evidence of authority must be submitted.
- E. If the SURETY does not have a Washington State office or resident agent, but is authorized to transact surety business in the State of Washington as Surety, it may leave the local office signature block blank.
- F. The date of the bid bond must not be later than the auction date.
- G. **The State reserves the right to reject incomplete or *incorrect* bid bond forms, making such forms unacceptable as guaranty.**

STATE OF WASHINGTON
DEPARTMENT OF NATURAL RESOURCES
LOG SORT SEALED BID FORM

Sale Name _____ Agreement Number _____ Date _____

_____ hereby submits the following bid for delivered logs.
(Print Company Name)

_____ Telephone Number _____
(Print Name Authorized Company Representative) (Contact for bid result notification)

(Street Address)

(City, State and Zip)

Agreement Number	Sort Number	<u>Delivered</u> Logs Bid Amount (fill in one only)	
		\$ /MBF	\$ /TON

Bid Deposit Amount \$ _____

- Bid Deposit Type:**
- Cash, Certified Check, Cashiers Check, or Money Order
 - Per Sale Bid Bond
 - Statewide Bid Bond, Number _____

The successful bidder agrees to furnish payment security acceptable to the State in the amount as described in clause P-041 of the Purchaser’s contract prior to log delivery and at a date to be determined by the State.

Bidder’s Warranty and Bid Signature

By signing and submitting this bid as offer to purchase forest products from the State, the Bidder hereby warrants to the State that they have had an opportunity to fully inspect the sale area and the forest products being sold. Bidder further warrants to the State that they enter this bid based solely upon their own judgment of the value of the forest products, formed after their own examination and inspection of both the timber sale area and the forest products being sold. Bidder also warrants to the State that they enter this bid without any reliance upon the volume estimates, acreage estimates, appraisals, pre-bid documentation, or any other representation by the State Department of Natural Resources.

(Signature of Authorized Representative submitting this bid)

(Date of Signature)

(Print name and title of Authorized Representative submitting this bid)

NOTES: A separate bid form is required for each log sort bid and must be delivered in a separate envelope. Photocopies of this bid form may be used. Each photocopy must have original signatures. Final contract award is contingent upon the State’s haul cost analysis. Actual haul route may vary and is subject to change at the State’s discretion. All sales are subject to confirmation by the Commissioner of Public Lands as per RCW 79.15.100.

LOG SORT SEALED BID SUPPLEMENTAL INFORMATION FORM_____
(Print Company Name)_____
(Sale Name)_____
(Agreement Number)_____
(Sort Number)_____
(email: optional for DNR production report distribution)**Log Manufacturing Specifications:****Sawlog and Peeler sorts:** Enter at least one preferred log length including trim for each log length range below.**Pole sorts (Distribution):** Enter three or more lengths. Attach preferred manufacturing information.**Pole sorts (Transmission):** Enter six or more lengths. Attach preferred manufacturing information.**Tonnage sorts:** See bid form instructions for required log lengths. Enter additional custom lengths as desired.

Log Length Ranges	Bidder's Preferred Log Lengths
16 ft. through 20 ft.	
22 ft. through 30 ft.	
32 ft. through 40 ft.	
Distribution Poles – 35 ft. through 55 ft.	
Transmission Poles – 60 ft.+	

Log Delivery Information:**1) Designate the point of delivery and address (must be a street address)**_____
(Location Name)_____
(Street Address)_____
(City, State and Zip)**2) Designate the state approved Scaling and Weighing facilities closest to the point of delivery as needed.****Scaling Location Information****Weighing Location Information**_____
(Scaling Location Name)_____
(Weighing Location Name)_____
(Third Party Scaling Organization)_____
(Weighing Location Owner)_____
(Scaling Location Street Address)_____
(Weighing Location Street Address)_____
(Scaling Location City, State and Zip)_____
(Weighing Location City, State and Zip)

Final contract award is contingent upon the State's haul cost analysis. Actual haul route may vary and is subject to change at the State's discretion. Additional terms or conditions requested by the bidder on or attached to the Log Sort Sealed Bid or Supplemental Information Forms are informational only and non-binding.

Instructions for Completing the Log Sort Sealed Bid and Supplemental Information Forms.

All bids submitted for the purchase of forest products being sold by the Washington State Department of Natural Resources must have an original signature on behalf of the person or entity submitting the bid, and must be on the form(s) provided in this booklet or a photocopy thereof. The DNR will not accept bids that are not signed, and will not accept bids that are not on the current, approved bid form. All appropriate blanks including Agreement Number, Sort Number, Bid amount (per mbf or ton as appropriate for the sort), Bid deposit amount and type. Signatures and date on bid form must be completed including the bid bond number if bidder is relying upon a bid bond for bid deposit.

Bids shall not be accepted if a completed '**Log Sort Sealed Bid Supplemental Information Form**' is not included with the approved '**Log Sort Sealed Bid Form**'.

Required log lengths for tonnage sorts: Preferred log lengths for tonnage sawlog sorts shall include the following plus any additional lengths identified on the Bid Supplemental Information form:

Species Type	Preferred Lengths
Conifer Sorts	16', 20', 24', 26', 32', 40'
Hardwood Sorts	18', 20', 26', 28', 30', 36', 38', 40'

For more specific information, contact the appropriate region office.

In-Person Bids

- A. Sealed bids must be in auction box or auction envelope before 10:00 a.m. on the day of sale at the location specified in the notice of sale.
- B. Sealed bids must be submitted in an envelope with the name of the sale, the bidder's name and the contract agreement number clearly written on the outside of the envelope. The full legal name and business address of the bidder must be inserted where indicated on the form, and must be the same as the name on the bid bond and timber sale contract. The bid form must be signed by an authorized person. When a bidder has more than one person authorized to bid, then documentation of those persons with signature authority for bidding must accompany the bid or be on file at the region office. Sealed bid envelopes are available at all region offices. One bid per envelope.
- C. Sealed bid envelopes must contain the following:
 1. A completed '**Log Sort Sealed Bid Form**';
 2. A completed '**Supplemental Information Form**' and;
 3. A bid deposit

Mailed Bids

- A. Mail-in bid envelopes are required to have printed on the outside: "DO NOT OPEN UNTIL SALE DATE. SEALED BID ENCLOSED." The sealed bid envelope(s) will be enclosed inside the mailed-in envelope. Mailed bids must be submitted in an envelope with the name of the sale, the bidder's name and the agreement number clearly written on the outside of the envelope. The full legal name and business address of the bidder must be inserted where indicated on the form, and must be the same on the bid bond and timber sale contract. The bid form must be signed by an authorized person. When a bidder has more than one person authorized to bid, then documentation of those persons with signature authority for bidding must accompany the bid or be on file at the region office. Mail-in envelopes are available at all region offices. One bid per mailed-in envelope.
- B. Mail-in or otherwise delivered bids will be accepted up to 4:30 p.m. the last business day before the auction by the region office in which the sale is located. Bidders assume the risk for the method of delivery they chose. The DNR assumes no responsibility for any delays caused by any delivery service.
- C. Sealed bid envelopes must contain the following:
 1. A completed '**Log Sort Sealed Bid Form**';
 2. A completed '**Log Sort Sealed Bid Supplemental Information Form**' and;
 3. A bid deposit

Department of Natural Resources Region Offices

Olympia Headquarters
 1111 Washington St SE
 MS 47000
 Olympia, WA 98504-7000
 (360) 902-1000
www.dnr.wa.gov

Product Sales & Leasing Division

1111 Washington St SE
 MS 47014
 Olympia, WA 98504-7014
 (360) 902-1600

South Puget Sound Region
 950 Fairman Ave N
 Enumclaw, WA 98022-9282
 (360) 825-1631

Pacific Cascade Region

601 Bond Road
 PO Box 280
 Castle Rock, WA 98611-0280
 (360) 577-2025

Southeast Region

713 Bowers Road
 Ellensburg, WA 98926-9301
 (509) 925-8510

Northwest Region

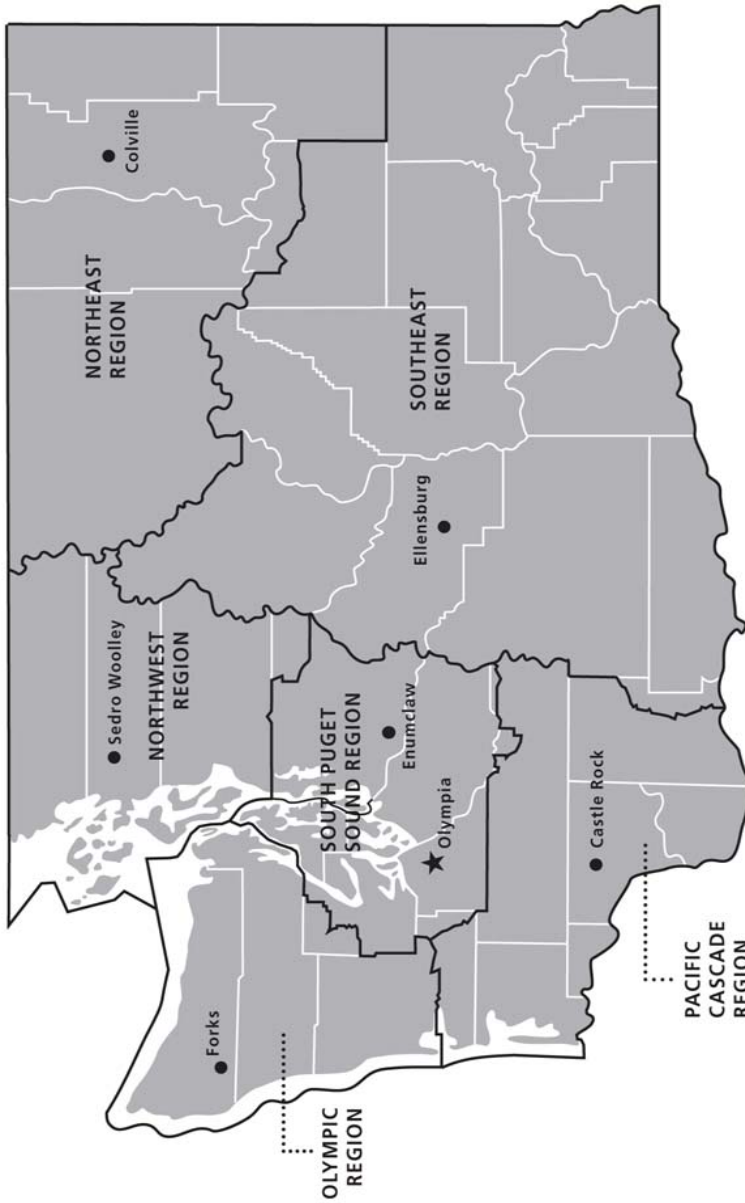
919 N Township St
 Sedro Woolley,
 WA 98284-9384
 (360) 856-3500

Olympic Region





411 Tillicum Lane
 Forks, WA 98331-9271
 (360) 374-2800

Northeast Region

225 S Silke Road
 PO Box 190
 Colville, WA 99114-0190
 (509) 684-7474



DNR REGIONS

-  DNR Region Boundaries
-  County Boundaries
-  DNR Region Office
-  Olympia Headquarters



WASHINGTON STATE DEPT OF
NATURAL RESOURCES



For more information about how public lands are managed visit DNR's web page at www.dnr.wa.gov

Fire, Burn Ban Information and Region Offices
 Toll Free: 1-800-527-3305 General TTY: 7-1-1





WASHINGTON STATE DEPT OF
**NATURAL
RESOURCES**

1111 WASHINGTON ST SE
MS 47014
OLYMPIA WA 98504-7014

www.dnr.wa.gov

For alternate formats
of this document,
Call (360) 902-1000
TRS: 7-1-1

PRINTED IN THE USA ON RECYCLED PAPER

