




Public Auction Sale of Timber

JUNE 2020

Book 1012



IMPORTANT NOTICES

Natural Resources (DNR)

Governmental Regulatory Actions or Orders

The purchaser assumes the risk of liabilities related to regulatory actions or orders by any government agency that may affect the operability of these timber sales. Such regulatory actions or orders include, but are not limited to, actions taken pursuant to the State Forest Practices Act, Chapter 76.09 RCW, and the Federal Endangered Species Act, 16 U.S.C. §§ 1531-1544. Please see timber sale contract clauses G-066 and G-220 for further information.

Threatened and Endangered Species

DNR cannot verify the presence or absence of any threatened or endangered species that may affect the operability of the timber sale. Purchasers must rely on their own assessments.

Export Restricted

All timber purchased under these state DNR contracts shall not be exported outside of the United States until the timber has been processed. Purchasers shall not violate any of the prohibitions in WAC 240-15-015 (relating to the prohibitions on export and substitution), WAC 240-15-025 (relating to reporting requirements), and WAC 240-15-030 (relating to enforcement). If purchasers knowingly violate WAC 240-15-015, purchasers shall be barred from bidding on or purchasing export restricted timber as provided.

Cover photos

Timber Sales in this book are from state trust lands, managed to help build K-12 public schools, state universities, colleges, prisons, mental hospitals, the state Capitol; and to support local services in many counties.

Top right: Landscape view of DNR-managed trust lands in western Washington. Photo courtesy of DNR staff.

Second down right: Timber harvest operations on DNR-managed trust land. Photo courtesy of DNR staff.

Third down right: Log truck loaded with timber harvested from DNR-managed trust land. Photo courtesy of DNR staff.

Bottom right: Marcus Whitman Elementary School in Richland Washington. Photo courtesy of Richland School District.

Bottom middle: Storytime at the Shelton Timberland Library. Photo courtesy of Timberland Regional Library.

Bottom left: Douglas-fir seedlings growing at the Webster Nursery. Many of these seedlings will be planted following timber harvest on DNR-managed trust lands. Photo courtesy of DNR staff.

Table of Contents

Certification Opportunities for DNR Timber Purchasers	Page 3
Bidder/Purchaser Auction and Bidding Information	Page 5
Summary of All Sales Being Offered in June	Page 11
Hot Lead Sorts	Page 13
Bitten	Page 21
South Chicago	Page 25
No Promises	Page 41
Q Boyce	Page 45
Creedence	Page 51
Q Brooks Junction	Page 57
Q Little Harvey Sorts	Page 63
Q Cousins	Page 77
Sealed Bid Form and Instructions	Page 83
Statewide Bid Bond and Instructions	Page 85
Timber Sale per Sale Bid Bond and Instructions	Page 89
Log Sort Sealed Bid Form and Instructions	Page 93



Certification Opportunities for DNR Timber Purchasers

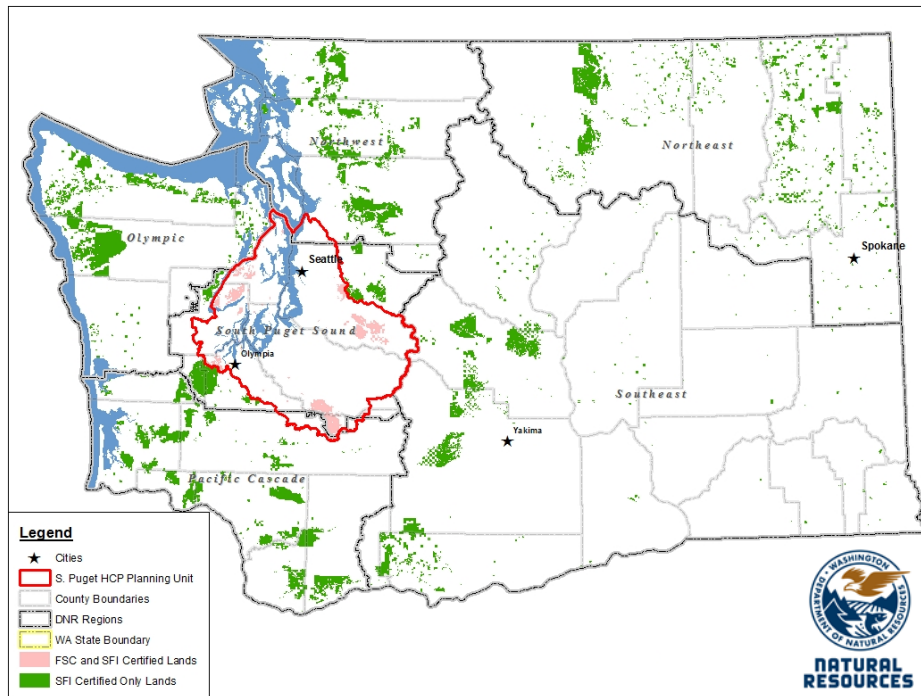
Certified forests are grown to an approved set of standards which demonstrate environmentally responsible, socially beneficial, and economically viable management practices that promote responsible forestry. This unique commitment to responsible forestry recognizes that forest landowners play a critical role in ensuring the long-term health and sustainability of our forests.

Forest Stewardship Council® (FSC®) is an independent, non-profit organization that promotes responsible management of the world's working forests through the development of forest management standards, a voluntary certification system, and trademarks that provide recognition and value to products bearing the FSC label in the marketplace. FSC standards ensure forestry is practiced in an environmentally responsible, socially beneficial, and economically viable way.

Sustainable Forestry Initiative Inc. is an independent, non-profit organization internationally endorsed and accepted around the world. The Sustainable Forestry Initiative® (SFI) program is based on the premise that responsible environmental behavior and sound business decisions can coexist. Its three-chamber Board of Directors governs all aspects of the SFI® program, with equal representation from the environmental, economic, and social sectors.

Currently, all Department of Natural Resources (DNR)-managed forestlands and conservation areas in Washington State are certified under the SFI program Standard. Forestlands within DNR's South Puget Habitat Conservation Plan Planning Unit, located within parts of King, Pierce, Thurston, Lewis, Kitsap, and Mason counties, are dually certified under both the FSC-US Forest Management Standard and the SFI program Standard.

Certification under each standard involves an inspection audit of the landowner's forest management activities by an independent, accredited third-party to verify that it meets specified forest management principles. If the forest unit complies with the specific standard, the landowner receives a certificate of conformance ensuring that responsible forestry is being practiced. Both standards encourage integration of perpetual growing and harvesting of trees with strong measures to protect wildlife, plants, soil, water, and air quality. Both standards provide a seal of approval that forests certified under these principles are well-managed. The global marketplace recognizes and endorses multiple forest certification standards. Each standard has individual market niches. By being dually certified, DNR can maximize its customer base and provide choices to the consumer.



DNR's FSC certificate number is: BV-FM/COC-080501

DNR's SFI certificate number is: PwC-SFIFM-513

DNR-managed forestlands within the South Puget Habitat Conservation Plan Planning Unit (located within parts of King, Pierce, Thurston, Lewis, Kitsap, and Mason counties) are certified as being in compliance with the Forest Stewardship US Forest Management Standard.

To learn more about chain of custody and demonstrating that your timber is derived from a responsibly managed forest and/or to learn more about becoming a participant in the FSC Program, visit <https://us.fsc.org/>.

To learn more about DNR timber sales certified under the FSC Standard, visit www.dnr.wa.gov.

FSC A.C. owns all right, title, and interest in and to the Forest Stewardship Council trademarks.

All DNR-managed forested state trust lands across the state have been certified as being in compliance with the Sustainable Forestry Initiative Forest Management Standard.

To learn more about chain of custody and demonstrating that your timber is derived from a responsibly managed forest and/or to learn more about becoming a participant in the SFI program, visit www.sfiprogram.org.

To learn more about DNR timber sales certified under the SFI program Standard, visit www.dnr.wa.gov.

SFI Marks are registered marks owned by Sustainable Forestry Initiative Inc.

To learn more about certification on DNR-managed forested state trust lands, visit <https://www.dnr.wa.gov/programs-and-services/product-sales-and-leasing/timber-sales/forest-certification> or contact:

Product Sales & Leasing Division, Product Sales Section:

Koshare Eagle, Assistant Division Manager, 360-902-1561, koshare.eagle@dnr.wa.gov
 Steve Teitzel, Operations, 360-902-1741, steve.teitzel@dnr.wa.gov

Forest Resources Division, HCP and Scientific Consultation Section:

Allen Estep, Assistant Division Manager, 360-902-2898, allen.estep@dnr.wa.gov
 Douglas Kennedy, Forest Certification Program Lead, 360-902-1283, douglas.kennedy@dnr.wa.gov

Washington State Department of Natural Resources (DNR)

Bidder's/Purchaser's Inspection of Sale Area and Forest Products

Acreage estimates and volume estimates contained within each timber notice of sale and each timber sale contract are made only for administrative and identification purposes. Except as expressly provided by the timber sale contract, the purchaser shall be responsible for paying the entire purchase price, even if the actual acreage or timber volume varies from the estimated quantity or volume shown.

All prospective bidders have the opportunity and are expected to inspect the sale area and the forest products located thereon. Bidders shall not rely on any representations by the State including, but not limited to, acreage estimates, volume estimates, appraisal or pre-bid documentation. The successful bidder/purchaser will further warrant that they have entered the timber sale contract without any reliance upon the DNR's volume estimates, acreage estimates, appraisals, pre-bid documentation, or any other representation by the DNR.

Any timber sale contract arising out of these public auctions will require the successful purchaser to warrant that they are entering the timber sale contract based solely upon their own judgment of the value of the forest products, formed after their own examination and inspection of both the timber sale area and the forest products being sold.

Exclusion and Disclaimer of Warranties

The PARTIES AGREE that the IMPLIED WARRANTIES OF MERCHANTABILITY AND FITNESS FOR A PARTICULAR PURPOSE, and ALL OTHER WARRANTIES EXPRESS OR IMPLIED, ARE EXCLUDED from this transaction, and shall not apply to the goods sold. For example, THE FOLLOWING SPECIFIC MATTERS ARE NOT WARRANTED, and are EXCLUDED from this transaction:

- a. ***The merchantability of the forest products.*** The use of the term "merchantable" in any document is not intended to vary the foregoing.
- b. ***The condition of the forest products.*** All forest products will be conveyed "AS IS."
- c. ***The acreage contained within any sale area.*** Any acreage descriptions appearing in the timber notices of sale, timber sale contract, timber sale map or other documents are estimates only, provided solely for administrative and identification purposes.
- d. ***The volume, quality, or grade of the forest products.*** The descriptions of the forest products to be conveyed are estimates only, made solely for administrative and identification purposes.
- e. ***The correctness of any soil or surface conditions, presale construction appraisals, investigations, and all other pre-bid documents prepared by or for the State.*** These documents have been prepared for the State's appraisal purposes only.
- f. ***That the sale area is free from threatened or endangered species, or their habitat.*** The State is not responsible for any interferences with forestry operations that result from the presence of any

threatened or endangered species, or the presence of their habitat, within the sale area.

g. *That the forestry operations to be performed under this contract will be free from regulatory actions by governmental agencies.* The State is not responsible for actions to enforce regulatory laws, such as the Washington Forest Practices Act (Chapter 76.09 RCW), taken by the Department of Natural Resources or any other agency that may affect the operability of these timber sales.

h. Items contained in any other documents prepared for or by the State.

Please also see timber sale contract clause G-060 for further information.

BIDDING PROCEDURES FOR TIMBER AUCTIONS

The general requirements that follow are a part of all Timber Notices of Sale to be auctioned by the Department of Natural Resources (DNR).

General Information

The State reserves the right to waive minor irregularities and the right to reject any or all bids.

A. This book contains the timber notices of sale and maps for each timber sale scheduled to be auctioned. More specific information can be obtained by contacting the appropriate region office at the number listed on the back cover of this book.

B. The timber notice of sale is a summary of sale information. For more specific information, interested parties are encouraged to view the Appraisal Packets on the DNR Internet Site @ www.dnr.wa.gov, this will take you directly to the Product Sales Section. The Appraisal Packets contain **DRAFT** copies of the timber notice of sale, map, contract, road plan, cruise data, precruise and cruise narrative, Forest Practices Application (FPA).

C. The sale preview packets may be obtained at no charge for individual sales by visiting the appropriate region office.

D. Timber sale contracts contain extensive terms and conditions that will be binding upon successful high bidders. Each bidder should carefully review all terms contained in the appropriate **DRAFT** timber sale contract prior to bidding on a sale, and should review the final contract prior to signing. **DRAFT** timber sale contracts are contained in the preview and presales packets and are available upon request at the respective region office.

E. Sales advertised in this book have not been approved by the Board of Natural Resources and are subject to the Board's approval before they will be sold. The Board meets and approves sales approximately six weeks prior to auction. All sales are subject to confirmation by the DNR under RCW 79.15.120.

F. The State does not guarantee the accuracy of any information contained herein pertaining to particular sales. Therefore, all prospective purchasers are expected to make their own independent inspections and appraisals prior to bidding.

G. If any conflict exists between the information in the Timber Notice of Sale, timber sale map,

sale preview packets and that in the timber sale contract, the **signed contract will prevail**.

H. Purchasers must pay the Forest Excise Tax on the bid price, permanent road construction costs, and other considerations. The tax rate is 5% without the EARR credit and 4.2% with the credit. For more information contact the Department of Revenue, Forest Tax Section at 1-800-548-8829.

I. **Within 30 days of sale confirmation, the apparent high bidder will provide to the State the Performance Security** specified on each Notice of Sale. **The successful bidder also agrees to return a signed contract to the State within 30 days of confirmation.** Failure to provide a signed contract to the state within 30 days of confirmation may result in a loss of bidder's rights to the products sold and forfeiture of initial deposit moneys.

J. Each DNR region office has information about sales offered in that region. For further information, contact the respective DNR region office. Region office addresses and telephone numbers appear on the back cover of this booklet.

K. The purchaser assumes the responsibility for any costs associated with extra maintenance or repair levied by a county for any county road used by the purchaser.

Bidding Process

A. All timber will be auctioned using the sealed bid method.

B. Bids submitted on day of auction must be in the bid box at the specified auction location before 10:00 a.m. The respective DNR region office must receive mailed bids by 4:30 p.m., on the last business day before the auction. Bidders assume all risk for the method of delivery.

C. The DNR has the right to reject bid forms that are completed incorrectly. *All bid forms must have an original signature on behalf of the person or entity submitting the bid, and must be on the form provided in this booklet or a photocopy thereof. Revised documents are not permissible.* Bidding instructions are on the back of the Sealed Bid Form. A bid deposit must be included in the sealed bid envelope unless using a Timber Sale Statewide Bid Bond.

D. All bids must include the completed Sealed Bid Form and bid deposit.

E. Bids will be opened in each respective region in the order in which sales appear in the Public Auction Sale of Timber book (alphabetically by county and by agreement number). Sales added after the book is printed will be inserted to retain this order. Sort sales may be auctioned out of this sequence at the State's convpignce.

F. If a tie bid occurs, the names of the tie bidders will be placed in a hat and the successful bidder will be determined by a drawing.

G. For sales offered on a stumpage basis, the apparent high bidder on a particular sale will have the option of withdrawing additional sealed bids submitted for any remaining sales to be auctioned. The apparent high bidder must exercise this option within two minutes after the apparent high bidder is announced. **This option is not available for sales offered on a delivered basis.**

Auction Time and Location

Auctions will start at 10:00 a.m. and close at 4:00 p.m. on the date and at the location specified in each Timber Notice of Sale.

Bid Deposits

- A. Required bid deposits are listed on each Timber Notice of Sale.
- B. Bid deposits must be in the form of cash, certified check, cashiers' check, money order or bid bond.
- C. Bid bonds may be either a Timber Sale Statewide Bid Bond or a Timber Sale Per Sale Bid Bond.
- D. All bid deposits shall be submitted by the person or entity submitting the bid and made payable to the Department of Natural Resources. **Third party deposits will not be accepted.**

Timber Sale Per Sale Bid Bonds

- A. The Per Sale Bid Bond shall guarantee payment of the bid deposit **within ten days of auction.**
- B. The balance between the bid bond and the Initial Deposit payment is due **by 4:30 p.m., on the day of auction.**
- C. Additional forms and instructions for a Per Sale Bid Bond are available at any DNR region office.

Timber Sale Statewide Bid Bond

- A. Statewide Bid Bonds shall guarantee payment of the Initial Deposit on any statewide timber sale while the bond is in effect.
- B. The Statewide Bid Bond must be received by the Department of Natural Resources, Product Sales and Leasing Division, P.O. Box 47014, Olympia, Washington, 98504-7014, ten days in advance of the auction date. The bond shall be in the amount of \$150,000.00.
- C. Successful bidders using a Statewide Bid Bond must pay the total Initial Deposit payment (10% of the total bid price) **by 4:30 p.m., on the day of the auction.**
- D. A Statewide Bid Bond cannot be used to secure the Initial Deposit payment due the day of auction.
- E. Additional forms and instructions for a statewide bid bond are available at any DNR region office.

Payments

The initial deposit for a sale is 10% of the total bid value as submitted by the apparent high bidder (25% if the bidder is a defaulter as defined under WAC 332-140-300) and never less than \$5,000.00 for lump sum sales. For Lump Sum sales appraised at less than \$5,000.00, the entire bid value is due on day of auction.

- A. Apparent high bidders using cash, certified check, cashiers' check or money order as a bid deposit must pay the total Initial Deposit amount by 4:30 p.m. on auction day.
- B. Apparent high bidders using a Timber Sale Per Sale Bid Bond as a bid deposit must pay the difference between the bid deposit and the total initial deposit by 4:30 p.m., on the day of auction. The bid bond amount must be replaced with a certified check, cashiers' check, bank draft, cash, money order, or wire transfer within ten days of the auction.
- C. Apparent high bidders using a Timber Sale Statewide Bid Bond must pay the entire Initial Deposit amount by 4:30 p.m. on the day of auction.

Fees due on the day of sale must be paid by 4:30 p.m.

All payments must be in the form of a certified check, cashiers' check, bank draft, cash, money order or wire transfer.

Eligibility to Bid

In order to bid on State timber sales you must be:

- 18 years of age (or have a co-signer who meets the eligibility requirements)
- Licensed to do business in the State of Washington
- Eligible to bid on Export Restricted timber
- Authorized to submit bids

Authorized Representatives

Company officers or company authorized representatives may bid on State sales, sign State documents, or sign checks. A list of authorized representatives and their specific authorities must be submitted, in writing, to the Department of Natural Resources, Product Sales and Leasing Division, P.O. Box 47014, Olympia, Washington, 98504-7014, ten days in advance of the auction. A company owner or officer must sign this submittal.



Summary Report of All Sales for the Month of June 2020

Board Sales

<u>County</u>	<u>Region</u>	<u>Agree #</u>	<u>FSC® Sale Name</u>	<u>Volume</u>	<u>Value</u>
Clallam	Olympic	99247	HOT LEAD SORTS	4,925	\$2,119,542.00
Clallam	Olympic	99254	BITTEN	2,875	\$342,000.00
Clallam	Olympic	99255	SOUTH CHICAGO	8,984	\$1,282,000.00
Grays Harbor	Olympic	100403	NO PROMISES	5,942	\$1,184,000.00
Pend Oreille	Northeast	99988	Q BOYCE	5,582	\$1,043,000.00
Snohomish	Northwest	98732	CREEDENCE	4,202	\$388,000.00
Stevens	Northeast	98161	Q BROOKS JUNCTION	6,631	\$1,211,000.00
Stevens	Northeast	99451	Q LITTLE HARVEY SORTS	3,424	\$1,179,628.00
Stevens	Northeast	100007	Q COUSINS	6,991	\$1,256,000.00
Total				49,556	\$10,005,170.00



Scan with your smartphone or tablet to go to the June 2020 timber auction page



TIMBER NOTICE OF SALE

SALE NAME: HOT LEAD SORTS

AGREEMENT NO: 30-100500 - 30-100690

AUCTION: June 17, 2020 starting at 10:00 a.m.
Olympic Region Office, Forks, WA

COUNTY: Clallam

SALE LOCATION: Sale located approximately 17 miles northeast of Forks

**PRODUCTS SOLD
AND SALE AREA:**

All timber, except trees marked with a band of blue paint or bounded out by leave tree area boundary tags, downed red cedar, or timber that has been on the ground for five years or more (five years being defined as more than 1.5 inches of sap rot); bounded by Timber Sale Boundary tags in Unit 1; Timber Sale Boundary tags, the E-2500 and a distinct timber type change in Units 2 and 4; Timber Sale Boundary tags and a distinct timber type change in Units 3, 5, 6, and 7; Timber Sale Boundary tags, the P-1810 and the P-1810.2 in Unit 8; Timber Sale Boundary tags and the P-1810 in Unit 9; Timber Sale Boundary tags, the P-1810 and the P-1810.3 in Unit 10; Timber Sale Boundary tags, the P-1810 and a distinct timber type change in Unit 11 meeting the specifications described below; on parts of Sections 7, and 8 all in Township 30 North, Range 12 West, Sections 8, 9, 16, and 17 all in Township 31 North, Range 12 West W.M., containing 143 acres, more or less.

MINIMUM BID AND ESTIMATED LOG VOLUMES:

Agreement #	Sort #	Species and Sort Specifications	Average Log Length	Estimated Volume		Tons Per MBF	Minimum Bid Delivered Prices		Total Appraised Value	Bid Deposit
				Mbf	Tons		\$/mbf	\$/Ton		
100500	01	DF High Quality B Sort 12" + SED	32	127	622	4.9	\$530.00		\$67,310.00	\$6,731.00
100501	02	DF High Quality B Sort 8" to 11" SED	32	265	1722	6.5	\$530.00		\$140,450.00	\$14,045.00
100502	03	DF Sawlog 12" + SED	28	362	1991	5.5	\$500.00		\$181,000.00	\$18,100.00
100503	04	DF Sawlog 5" to 11" SED	28	405	2794	6.9	\$500.00		\$202,500.00	\$20,250.00
100504	05	Whitewood Sawlog 12" + SED	32	877	5174	5.9	\$440.00		\$385,880.00	\$38,588.00
100505	06	Whitewood Sawlog 5" to 11" SED	28	2282	15746	6.9	\$400.00		\$912,800.00	\$91,280.00
100506	07	RC Camprun 5" + SED	28	52	317	6.1	\$750.00		\$39,000.00	\$3,900.00
100507	08	Sitka Spruce Camprun 5"+ SED	32	189	1323	7	\$400.00		\$75,600.00	\$7,560.00
100508	09	Red Alder Sawlog 7"+ SED	26	115	805	7	\$450.00		\$51,750.00	\$5,175.00
100509	10	Conifer Pulp	n/a	172	1548	9		\$28.00	\$43,344.00	\$4,334.40



TIMBER NOTICE OF SALE

		2" + SED								
100690	11	Hardwood Pulp 2"+ SED	n/a	79	711	9		\$28.00	\$19,908.00	\$1,990.80

Totals: 4925 32753 \$2,119,542.00

CERTIFICATION: This sale is certified under the Sustainable Forestry Initiative® program Standard (cert no: PwC-SFIFM-513)

BID METHOD: Sealed Bids UNIT OF MEASURE: MBF Scale/Tonnage Scale

EXPIRATION DATE: November 15, 2020 ALLOCATION: Export Restricted

PAYMENT SECURITY: To be determined by the State as described in Clause P-045.2 of the Purchaser’s Contract.

BIDDING PROCEDURES: A separate sealed bid and envelope must be submitted for each log sort. Prospective Purchasers may bid on any or all log sorts. On the day of sale the Purchaser must bring their bid deposit up to 10% of their total bid price. Complete bidding procedures and auction information may be obtained from the Olympic Region Office in Forks WA. Phone number (360)374-2800.

TIMBER EXCISE TAX: Purchaser must pay the forest excise taxes associated with the log sorts delivered to them. The tax rate for this sale is 4.2 %. Taxable Stumpage = Total Delivered Value – (Harvest Cost + Estimated Haul Cost + ARRF). For more information contact the Department of Revenue, Forest Tax Section at 1-800-548-8829.

Use the following rates for estimating taxable stumpage:

Harvest Cost = \$0.00 per MBF for sorts 01, 02, 03, 04, 05, 06, 07, 08 and 09 and \$0.00 per Ton for sorts 10 and 11.

Hauling Services Payment Rate per Ton = (Base Rate + Mileage Rate) x (Contractor's hauling bid factor)

Base Rate = \$2.35 per ton

Mileage Rate = ((\$0.16 x C miles) + (\$0.11 x A miles)) x Fuel Index Factor

ARRF does not apply.

Note: To calculate ARRF rates per ton use the tons\mbf conversion factor in the table above.

CONFIRMATION: Each sort is subject to confirmation following auction. Sorts will not be confirmed until at least 10 days after auction. Final contract award is contingent upon the State’s haul cost analysis. Actual haul route may vary and is subject to change at the State’s discretion.



TIMBER NOTICE OF SALE

SPECIAL REMARKS: The successful Purchaser(s) will be required to purchase logs from the sale area upon delivery to their location specified in the bid submitted. Logs will be delivered to the Purchaser's delivery location by the State's contract harvester. Purchaser is responsible for weighing and scaling costs. All tonnage loads will be weighed and all mbf loads will be scaled at State approved locations. The State reserves the right to determine where logs are authorized to be scaled and weighed.

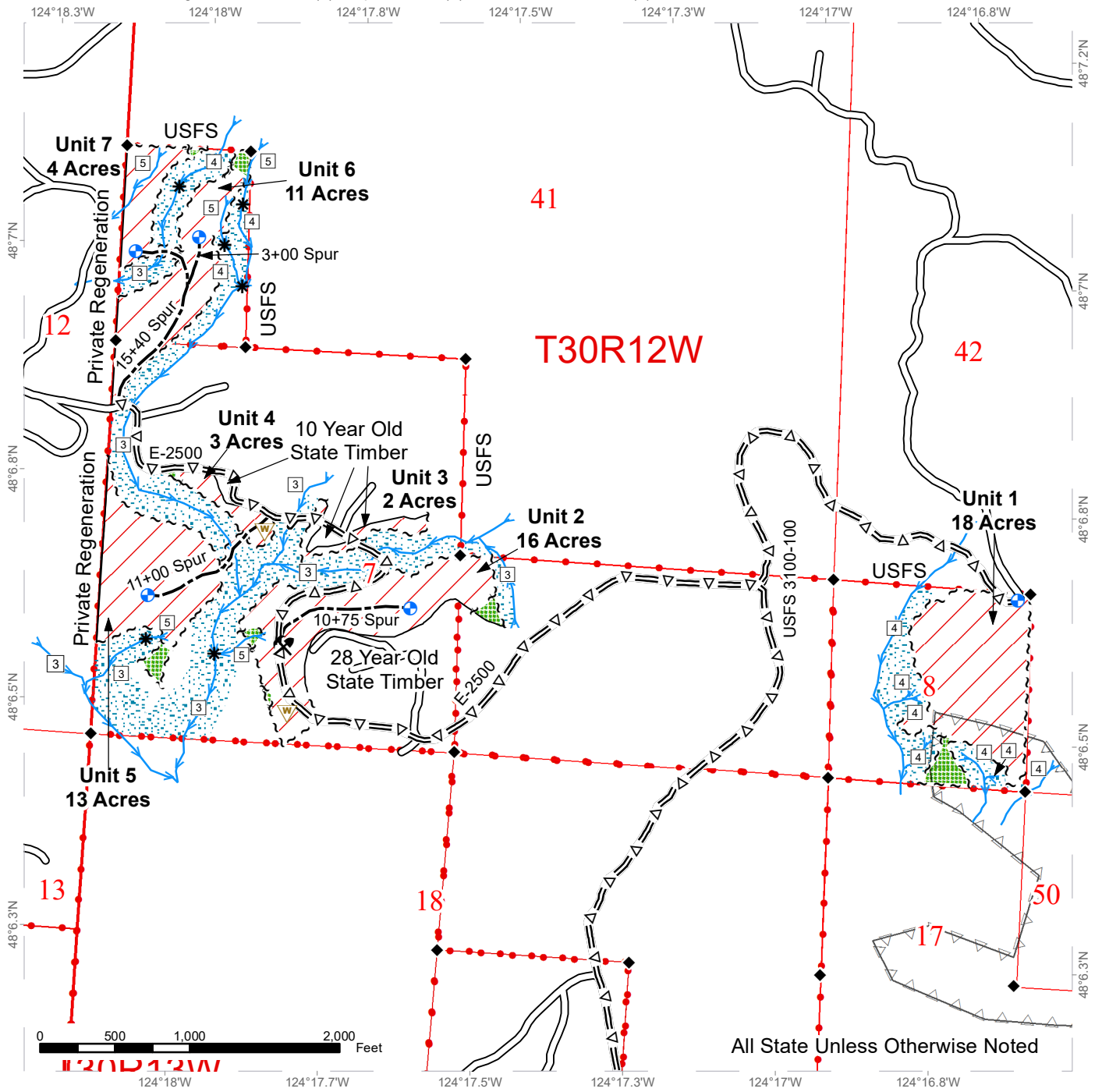
There are locked gates on the P-2000 Road and the Mary Clark Pit Access Road. Contact the Olympic Region Dispatch Center at 360-374-2800 to obtain an AA-1 key.

For more information regarding this log sort sale visit our web site: <http://www.dnr.wa.gov/programs-and-services/product-sales-and-leasing/timber-sales/timber-auction-packets>. If you have questions call Brent Sisko at the Olympic Region Office at (360)640-9110 or Steve Teitzel at the Product Sales and Leasing Division Office in Olympia at (360)902-1741.

TIMBER SALE MAP

SALE NAME: HOT LEAD SORTS
AGREEMENT#: 30-099247
TOWNSHIP(S): T30R12W, T31R12W
TRUST(S): Agricultural School (4), Capitol Grant (7), State Forest Transfer (1)

REGION: Olympic Region
COUNTY(S): Clallam
ELEVATION RGE: 550'-1400'



All State Unless Otherwise Noted

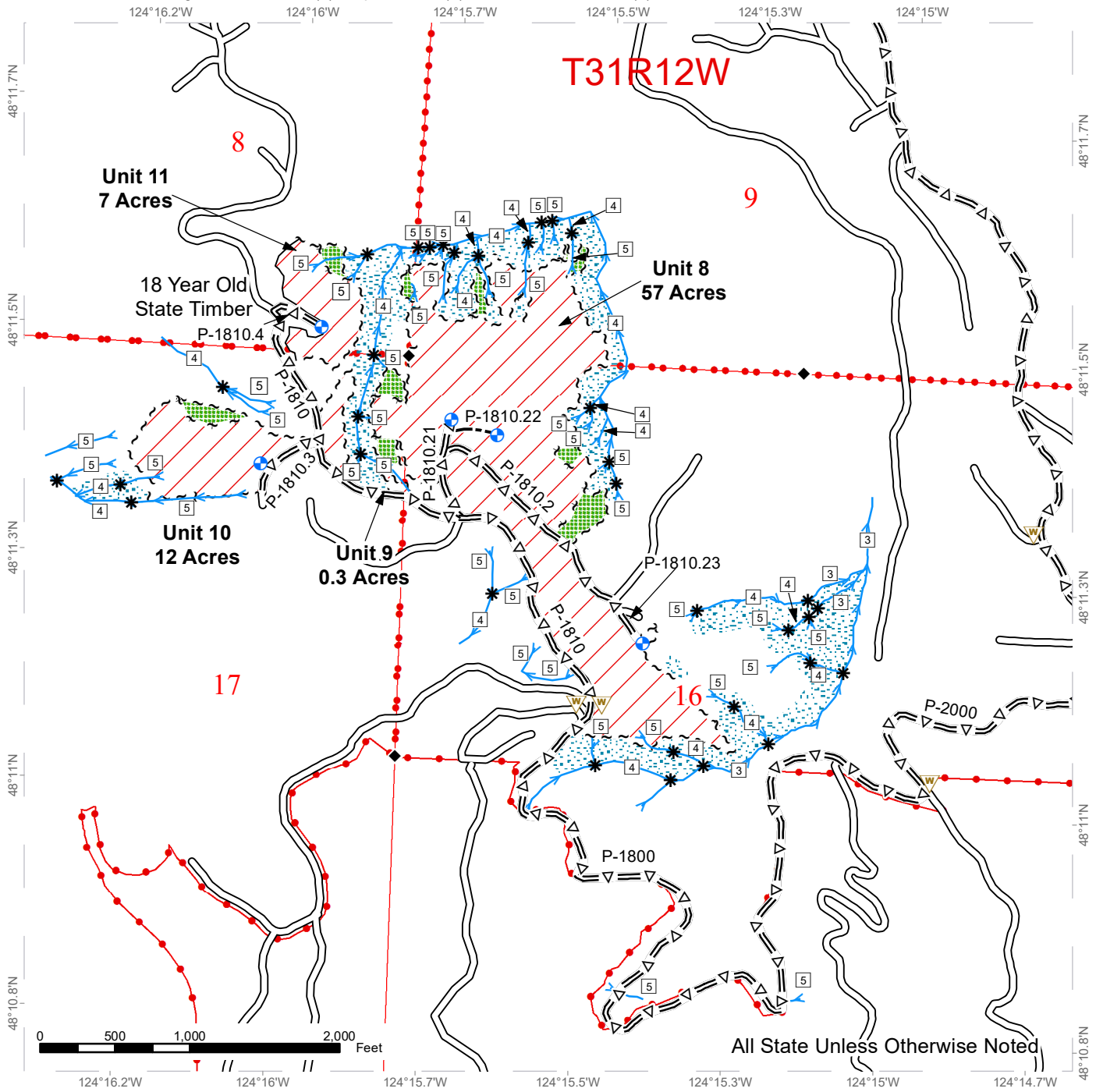
Variable Retention Harvest	Existing Roads	Survey Monument
Leave Tree Area	Optional Pre-Haul Maintenance	Proposed Landing
Riparian Mgt Zone	Optional Construction	Ellis Tie Rock Pit
Sale Boundary Tags	Streams	Waste Area
Timber Type Change	Stream Type	NSO Timing Restricted Area
Leave Tree Tags	Stream Type Break	



TIMBER SALE MAP

SALE NAME: HOT LEAD SORTS
AGREEMENT#: 30-099247
TOWNSHIP(S): T30R12W, T31R12W
TRUST(S): Agricultural School (4), Capitol Grant (7), State Forest Transfer (1)

REGION: Olympic Region
COUNTY(S): Clallam
ELEVATION RGE: 550'-1400'



All State Unless Otherwise Noted

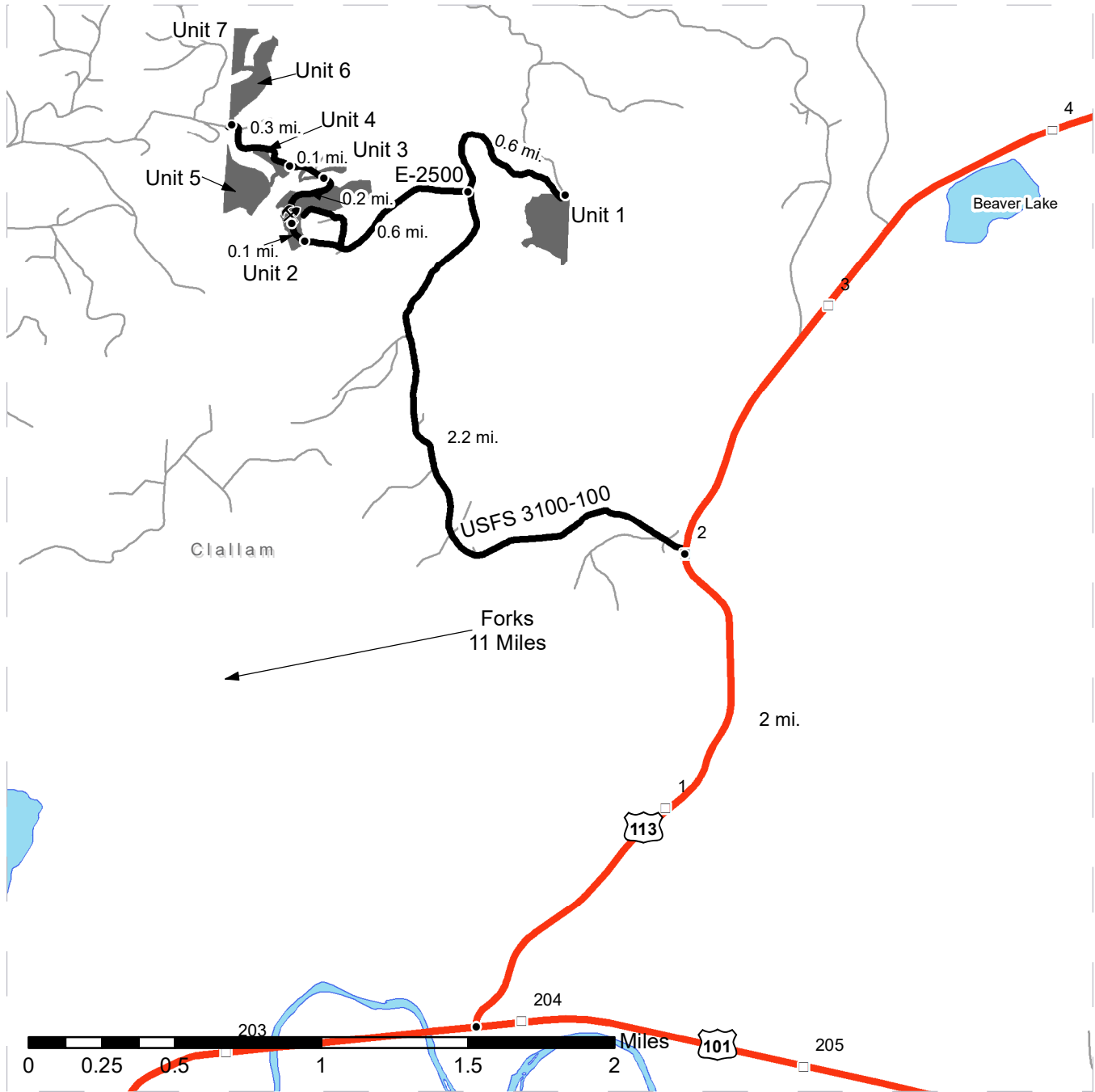
Variable Retention Harvest	Existing Roads	Survey Monument
Leave Tree Area	Optional Pre-Haul Maintenance	Proposed Landing
Riparian Mgt Zone	Optional Construction	Waste Area
Sale Boundary Tags	Streams	DNR Managed Lands
Timber Type Change	Stream Type	Public Land Survey Townships
Leave Tree Tags	Stream Type Break	Public Land Survey Sections



DRIVING MAP

SALE NAME: HOT LEAD SORTS
AGREEMENT#: 30-099247
TOWNSHIP(S): T30R12W, T31R12W
TRUST(S): Agricultural School (4), Capitol Grant (7), State Forest Transfer (1)

REGION: Olympic Region
COUNTY(S): Clallam
ELEVATION RGE: 550'-1400'



- Timber Sale Unit
- Haul Route
- Existing Roads
- Milepost Markers
- Highway
- Distance Indicator
- Ellis Tie Rock Pit

DRIVING DIRECTIONS:

Unit 1: From Forks travel 11 miles north on Highway 101 to Highway 113. Turn left onto Highway 113. Continue on Highway 113 for 2 mi. Turn left onto the USFS 3100-100. Continue for 2.2 mi. to the E-2500 junction. Continue on the USFS 3100-100 for another 0.6 mi. Unit 1 will be on the right.

Unit 2: After turning left onto the USFS 3100-100 from Highway 113, proceed for 2.2 mi. to the E-2500 junction. Turn left onto the E-2500, and continue for 0.6 mi. Unit 2 will be on the right and left.

Ellis Tie Rock Pit: From Unit 2 on the E-2500, proceed for 0.1 mi. and the pit will be on the right.

Unit 3: Continue on the E-2500 for 0.2 mi. from Ellis Tie Rock Pit. Unit 3 will be on the right and left.

Unit 4: Continue for 0.1 mi. and Unit 4 will be on the left.

Unit 5: From Unit 4, walk approximately 500 feet southwest to access Unit 5.

Unit 6: From Unit 4 on the E-2500, continue for 0.3 mi. and Unit 6 will be on the right.

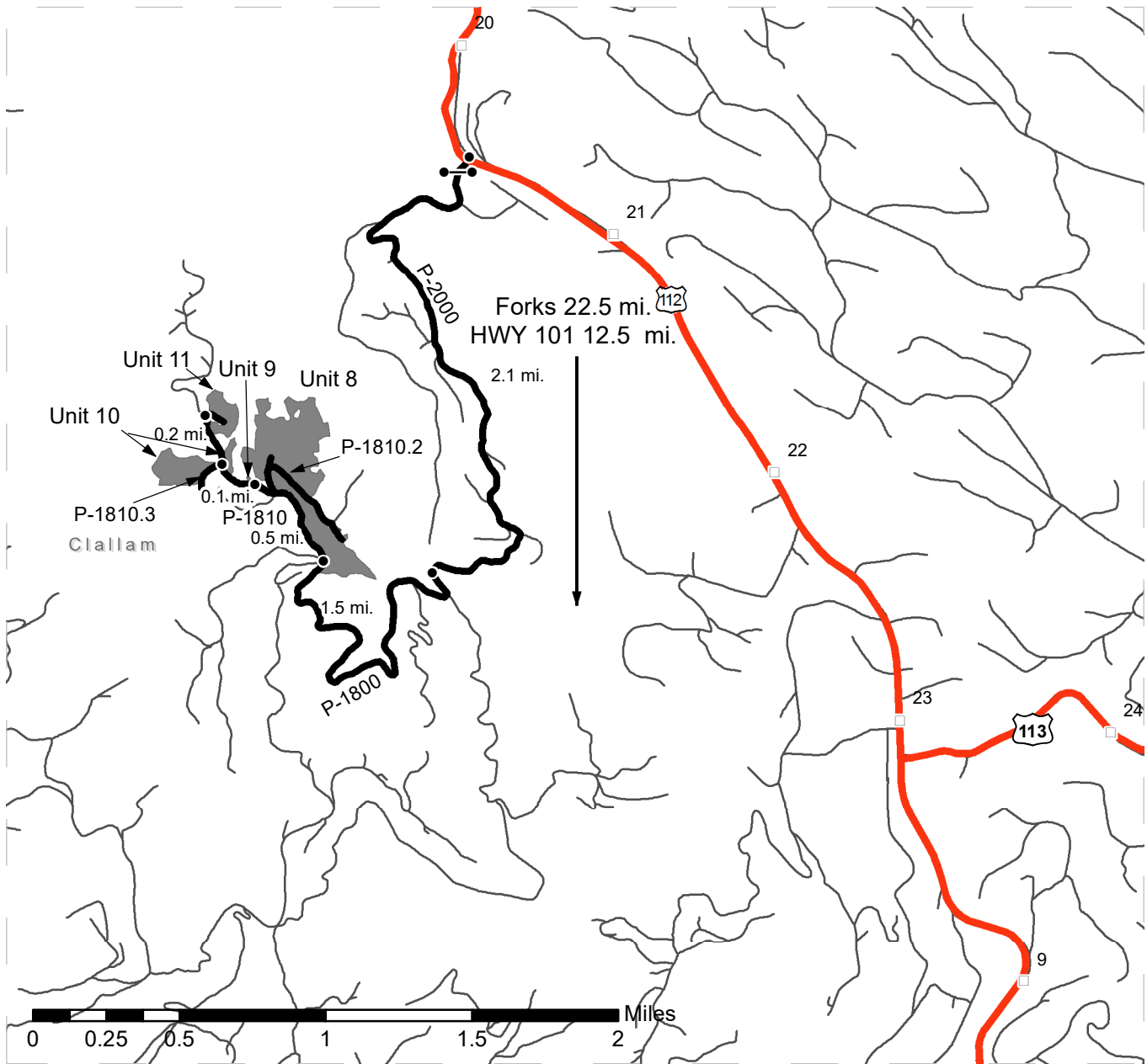
Unit 7: From Unit 6, walk approximately 900 feet north to access Unit 7.



DRIVING MAP

SALE NAME: HOT LEAD SORTS
AGREEMENT#: 30-099247
TOWNSHIP(S): T30R12W, T31R12W
TRUST(S): State Forest Transfer (1), Agricultural School (4), Capitol Grant (7)

REGION: Olympic Region
COUNTY(S): Clallam
ELEVATION RGE: 550'-1400'



- Timber Sale Unit
- Hauling Route
- Existing Roads
- Highway
- Milepost Markers
- Distance Indicator
- Gate (AA1 Lock)

DRIVING DIRECTIONS:

Unit 8: From Forks, travel 11 miles north on Highway 101. Turn left onto Highway 112, and proceed north for 12.5 miles. Turn left onto the P-2000 through the gate (AA1 lock). Continue for 2.1 mi. Proceed onto the P-1800 for 1.5 mi. The unit will be on the right.

Unit 9: Yield right onto the P-1810, and continue for 0.5 mi. The unit will be on the right.

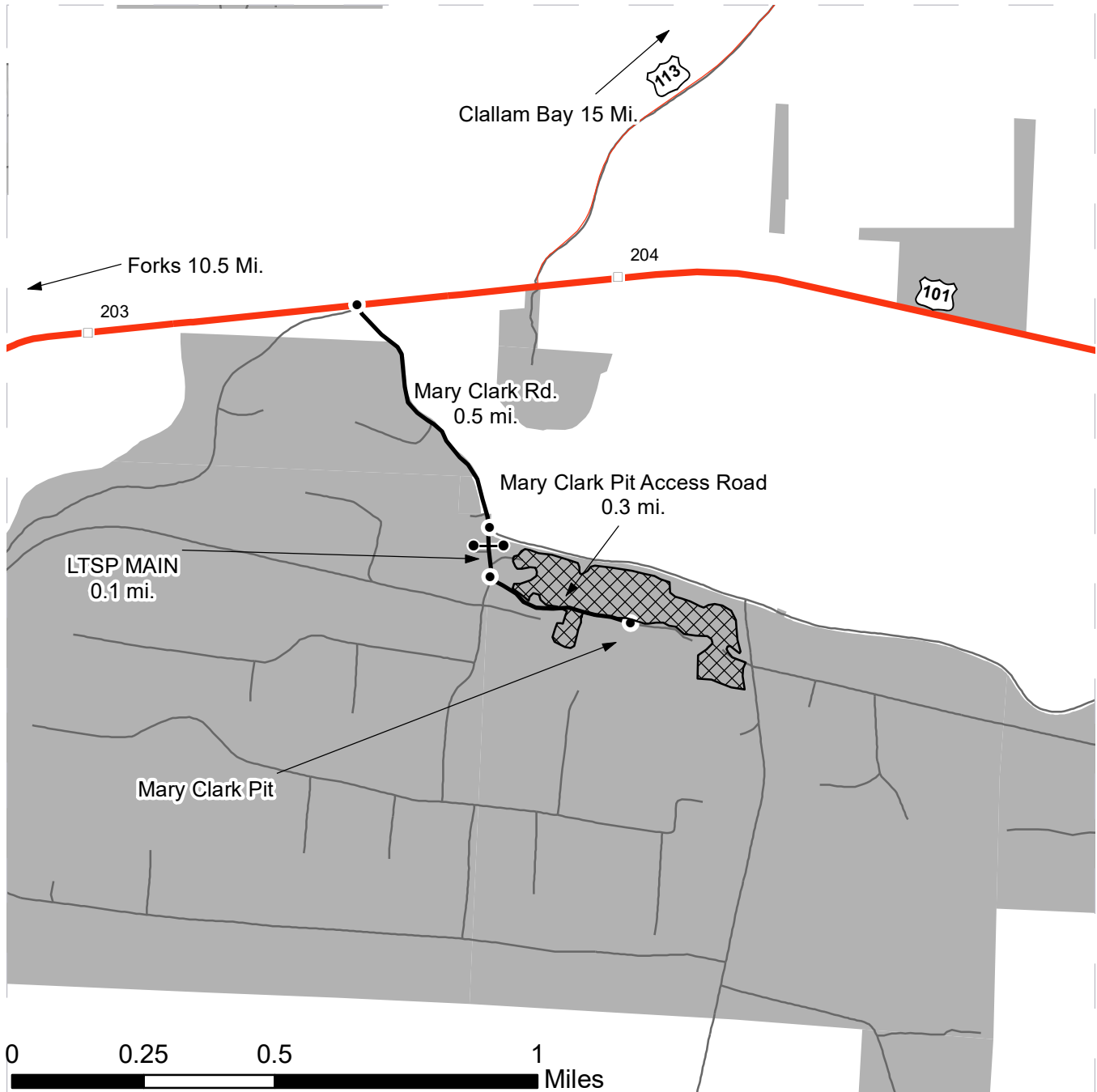
Unit 10: Continue on the P-1810 for 0.1 mi. Unit 10 will be on the right and left.

Unit 11: Continue on the P-1810 for 0.2 mi. and Unit 11 will be on right.

DRIVING MAP

SALE NAME: HOT LEAD SORTS
 AGREEMENT#: 30-099247
 TOWNSHIP(S): T30R12W, T31R12W

REGION: Olympic Region
 COUNTY(S): CLALLAM



- Haul Route
- Existing Road
- Milepost Markers
- Distance Indicator
- Gate (AA1)
- DNR Managed Land
- Mary Clark Pit

DRIVING DIRECTIONS:
 From Forks, WA, travel north on US 101 10.5 mi. Turn right on Mary Clark Rd. Continue for 0.5 mi., then turn right on LTSP Main road. After 0.1 mi., turn left on the Mary Clark Pit Access Road and continue for 0.3 mi. to the Mary Clark Pit.





TIMBER NOTICE OF SALE

SALE NAME: BITTEN

AGREEMENT NO: 30-99254

AUCTION: June 17, 2020 starting at 10:00 a.m.,
Olympic Region Office, Forks, WA

COUNTY: Clallam

SALE LOCATION: Sale located approximately 17 miles northwest of Forks WA

**PRODUCTS SOLD
AND SALE AREA:**

All timber, except trees marked with a band of blue paint or bounded out by leave tree area tags; bounded by timber sale boundary tags in Units 1 and 2; timber sale boundary tags and property lines in Units 3 and 4; all timber bounded by right of way boundary tags on part(s) of Sections 16 all in Township 29 North, Range 15 West, W.M., containing 131 acres, more or less.

CERTIFICATION: This sale is certified under the Sustainable Forestry Initiative® program Standard (cert no: PwC-SFIFM-513)

ESTIMATED SALE VOLUMES AND QUALITY:

Species	Avg DBH	Ring Count	Total MBF	MBF by Grade								
				1P	2P	3P	SM	1S	2S	3S	4S	UT
Douglas fir	14.5	5	1,182						260	569	307	46
Hemlock	12.4	5	1,158						45	705	365	44
Spruce	15.4		519						128	303	83	6
Red alder	20.7		16						10		3	3
Sale Total			2,875									

MINIMUM BID: \$342,000.00

BID METHOD: Sealed Bids

PERFORMANCE

SECURITY: \$68,400.00

SALE TYPE: Lump Sum

EXPIRATION DATE: September 30, 2022

ALLOCATION: Export Restricted

BID DEPOSIT: \$34,200.00 or Bid Bond. Said deposit shall constitute an opening bid at the appraised price.

HARVEST METHOD: Ground - 90%/Cable - 10%. No rubber tire skidders will be allowed unless rutting and skidding requirements can be met and a harvest plan is submitted and approved.

ROADS: 0.50 stations of required prehaul maintenance. 298.70 stations of optional prehaul maintenance. On portions of the D-5000, D-5040 and D-5050 Roads (see road plan for locations) work must be performed during the limited operating period of two hours after sunrise to two hours before sunset, if performed during the marbled murrelet nesting season of April 1 through September 23.

ACREAGE DETERMINATION

CRUISE METHOD: Sale acreage was 100% GPS'd. Sale units were cruised using a variable plot sample.

FEES: \$48,875.00 is due on day of sale. \$9.00 per MBF is due upon removal. These are in addition to the bid price.



WASHINGTON STATE DEPARTMENT OF
NATURAL RESOURCES

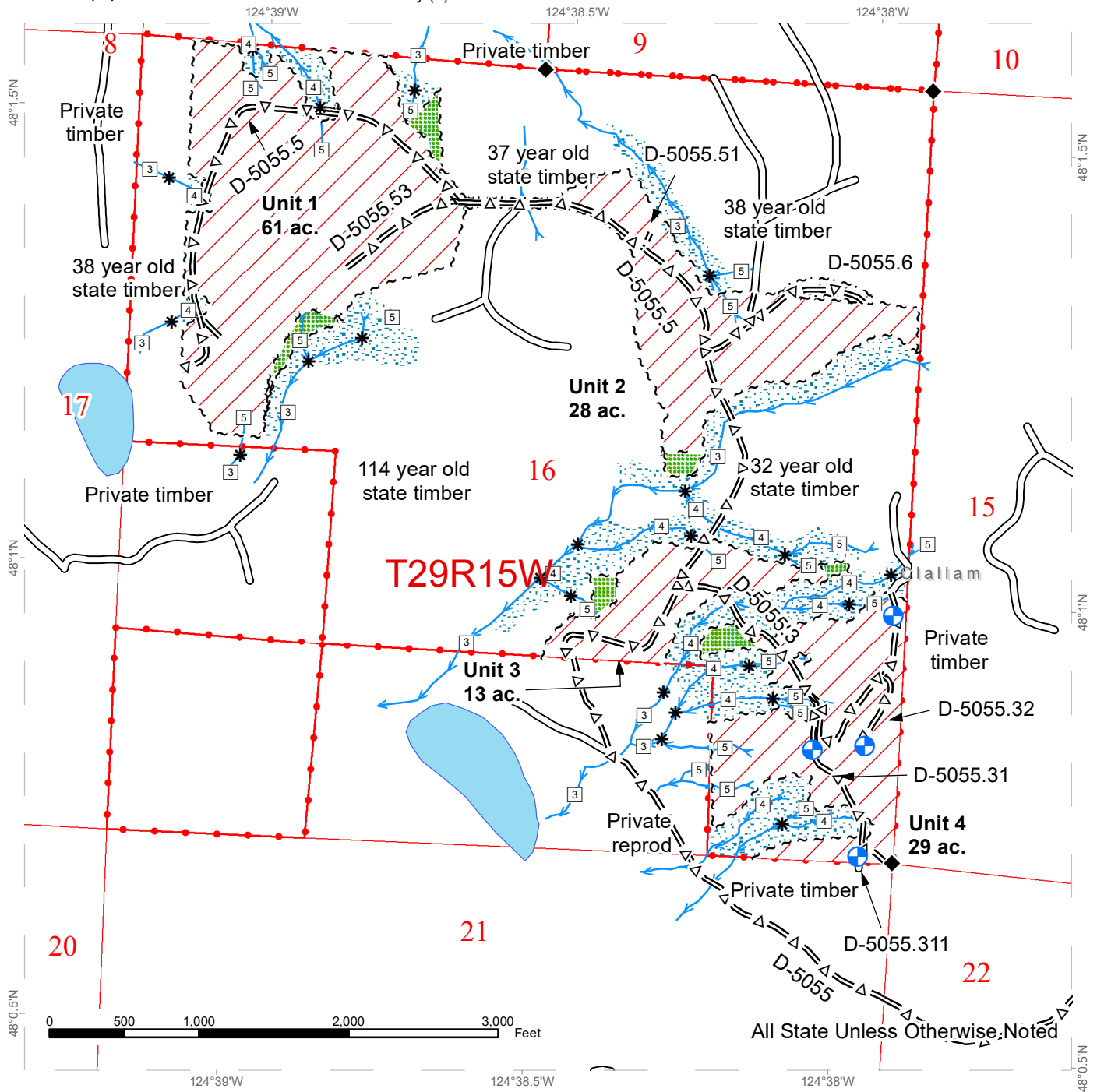
TIMBER NOTICE OF SALE

SPECIAL REMARKS: There is a locked gate located on the D-3400 Road (Access to Mora Pit) - contact the Olympic Region Dispatch Center at 360-374-2811 to obtain a AA-1 key.

TIMBER SALE MAP

SALE NAME: Bitten
AGREEMENT #: 30-099254
TOWNSHIP(S): T29R15W
TRUST(S): Common School and Indemnity (3)

REGION: Olympic Region
COUNTY(S): Clallam
ELEVATION RGE: 160' - 640'



All State Unless Otherwise Noted

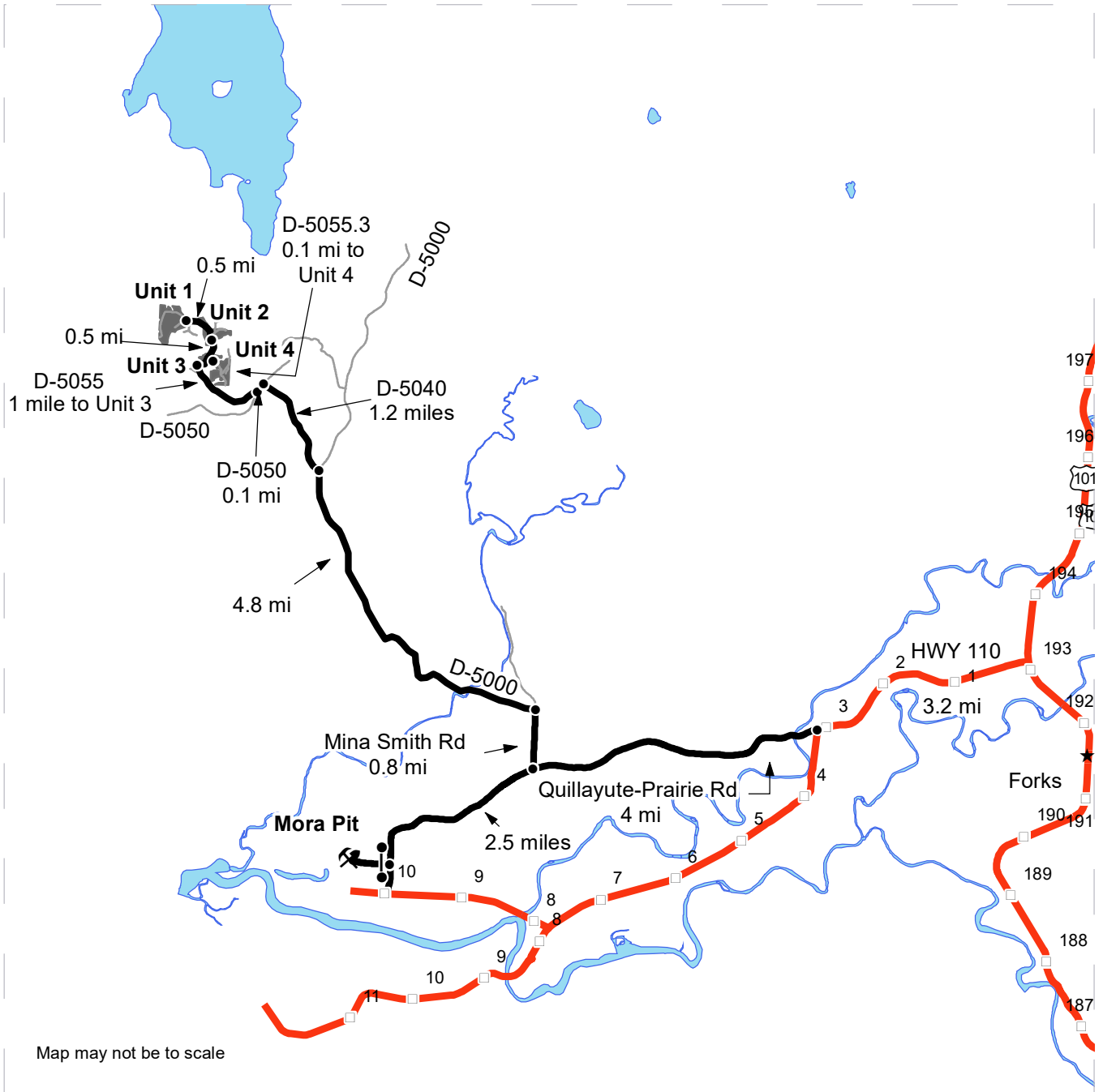
Legend			
	Streams		Variable Retention Harvest
	Stream Type 3		Leave Tree Area
	Stream Type 4		Riparian Mgt Zone
	Stream Type 5		Sale Boundary Tags
	Stream Break		Right of Way Tags - Single
	Open Water		Leave Tree Tags
	Existing Roads		Optional Pre-Haul Maintenance
	Designated Landing		Survey Monument
	Public Land Survey Sections		Public Land Survey Townships
	County Boundary		DNR Managed Lands



DRIVING MAP

SALE NAME: Bitten
AGREEMENT#: 30-099254
TOWNSHIP(S): T29R15W
TRUST(S): Common School and Indemnity (3)

REGION: Olympic Region
COUNTY(S): Clallam
ELEVATION RGE: 160' - 640'



Map may not be to scale

- Timber Sale Unit
- Haul Route
- Other Road
- Milepost Markers
- Highway
- Open Water
- Distance Indicator
- Gate (AA1)
- Rock Pit
- Town

From HWY 101 at MP 193, turn West onto HWY 110, continue for 3.2 miles and then turn right for the Quillayute-Prairie Road. Continue 4 miles, turn right onto the Mina-Smith Road. Continue 0.8 miles and turn left on the D-5000. Continue on the D-5000 for 4.8 miles and turn left on the D-5040, continue 1.2 miles and turn left onto the D-5050. Drive 0.1 miles on the D-5050 and keep right onto the D-5055, continue 1 mile to Unit 3. Continue 0.5 mile past the beginning of Unit 3 on the D-5055 to Unit 2. Continue 0.5 mile past the beginning of Unit 2 on the D-5055 to Unit 1. For Unit 4 drive 0.25 mile past the beginning of Unit 3 on the D-5055 and turn right onto the D-5055.3, continue 0.1 mile to Unit 4.

For Mora Pit: From HWY 101 at MP 193 turn West onto HWY 110, continue 3.2 miles and then turn right for Quillayute-Prairie Road. Continue 6.5 miles and turn left onto the D-3400, continue 0.4 miles to Mora Pit.





TIMBER NOTICE OF SALE

SALE NAME: SOUTH CHICAGO

AGREEMENT NO: 30-99255

AUCTION: June 17, 2020 starting at 10:00 a.m., Olympic Region Office, Forks, WA

COUNTY: Clallam

SALE LOCATION: Sale located approximately 15 miles west of Port Angeles

PRODUCTS SOLD AND SALE AREA:

All timber, except trees banded with blue paint or bounded out by yellow leave tree area tags, and all downed red cedar, or any timber that has been on the ground for 5 year or more (five years is defined by more than 1.5 inches of sap rot), bounded by the following: Timber Sale Boundary tags, the PA-J-5025 road, and red painted "take" trees along private property lines in Unit 1; Timber Sale Boundary tags, and the PA-S-2510 in Unit 2; Timber Sale Boundary Tags in Units 3 and 7; Timber Sale Boundary tags, timber type change and flag line in Unit 4; Timber Sale Boundary tags and the PA-S-2582.1 in Unit 5; Timber Sale Boundary Tags in Unit 6; Timber Sale Boundary tags, the PA-S-1000 and flag line in Unit 8; Timber Sale Boundary tags and the PA-S-2550 in Unit 9; Timber Sale Boundary tags in Unit 21; all timber bounded by right-of-way boundary tags, located in Units 12,13,14,15,16,17,18,19, and 20 on part(s) of Sections 5 and 6 all in Township 30 North, Range 9 West, Sections 29, 30 and 31 all in Township 31 North, Range 9 West, Sections 27 and 28 all in Township 31 North, Range 8 West, W.M., containing 349 acres, more or less.

CERTIFICATION: This sale is certified under the Sustainable Forestry Initiative® program Standard (cert no: PwC-SFIFM-513)

ESTIMATED SALE VOLUMES AND QUALITY:

Table with columns: Species, Avg DBH, Ring Count, Total MBF, and MBF by Grade (1P, 2P, 3P, SM, 1S, 2S, 3S, 4S, UT). Rows include Red alder, Douglas fir, Hemlock, Red cedar, Maple, Spruce, and Sale Total.

MINIMUM BID: \$1,282,000.00

BID METHOD: Sealed Bids

PERFORMANCE SECURITY:

\$100,000.00

SALE TYPE: Lump Sum

EXPIRATION DATE: October 31, 2022

ALLOCATION: Export Restricted

BID DEPOSIT: \$128,200.00 or Bid Bond. Said deposit shall constitute an opening bid at the appraised price.

HARVEST METHOD: Cable 14% Ground Based 86% Rubber tired skidders are restricted; tracked skidders, feller buncher and shovels will not operate on sustained slopes over 40%. Authority to use other equipment or to operate outside the equipment specifications detailed above must be approved in writing by the State.



TIMBER NOTICE OF SALE

Falling, yarding, and timber hauling shall not be permitted on weekends, State recognized holidays and from 8:00 p.m. to 6 a.m., unless authorized in writing by the Contract Administrator. Designated crossings are to be approved by the Contract Administrator. 30' equipment limitation zone on all typed waters.

In Unit 6: As indicated on the Timber Sale Map and Logging Plan Map; no cutting, yarding, tailholding, or any other harvest related activities shall occur within the "No Harvest Eagle Buffer". Within the "Eagle Timing Restriction"; activities such as cutting, yarding, tailholding, or any other harvest related activities shall not be allowed from January 1st to August 15th.

ROADS:

175.70 stations of required construction. 89.70 stations of required reconstruction. 40.66 stations of optional construction. 4.35 stations of optional reconstruction. 787.10 stations of required prehaul maintenance. 35.95 stations of optional prehaul maintenance. 14.36 stations of decommissioning.

All road activity, including rock haul and rock pit development is not permitted from November 1- March 1, or on weekends, State recognized holidays and between 8:00 p.m.- 6:00 a.m., unless authorized in writing by the Contract Administrator.

Timber falling, road work or operation of heavy equipment on the PA-I-2600, PA-I 2610, PA-I-2620 and Place Pit performed, during the marbled murrelet nesting season, (April 1 through September 23), is restricted to, two hours after sunrise to two hours before sunset. This does not apply to hauling timber, rock or equipment.

ACREAGE DETERMINATION

CRUISE METHOD: Sale area was 100% GPS'd. Sale units were cruised using a variable plot sample.

FEES: \$152,728.00 is due on day of sale. \$9.00 per MBF is due upon removal. These are in addition to the bid price.

SPECIAL REMARKS: There are locked gates on the PA-I-2600, PA-S-1200, PA-S-2550, PA-S-2600, PA-S-1000, PA-J-5000, PA-J-5400, and the PA-J-5500. Contact the Olympic Region Dispatch Center at 360-374-2800 to obtain an AA-1-key.

Purchaser supplied bridge required. Refer to Road plan for details.

Purchaser shall complete road work by 6/01/2021 on the PA-J-5000, PA-J-5020, PA-J-5400 and the PA-J-5410.

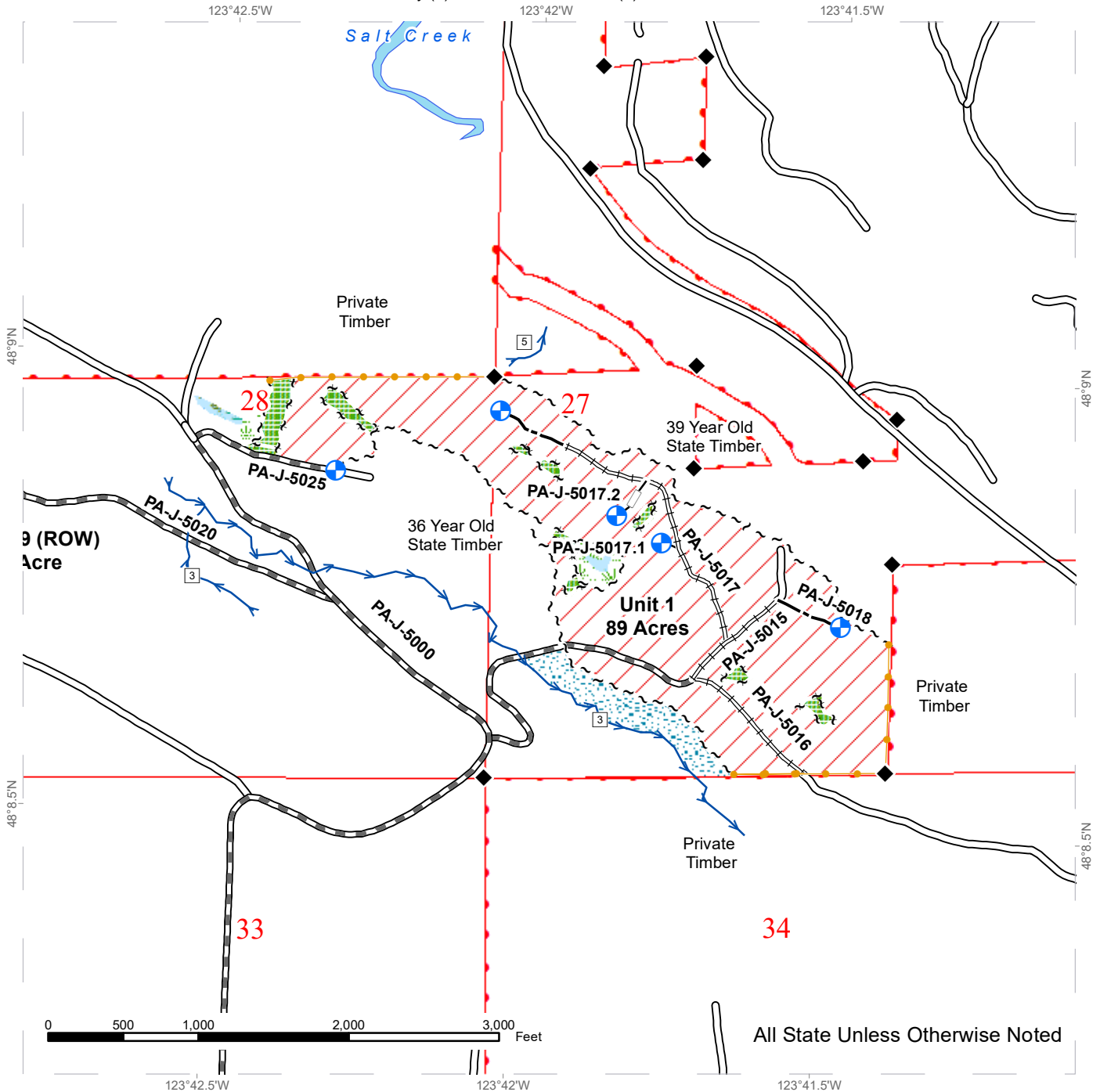
Purchaser shall complete decommissioning on the PA-S-2550 before 11/15/2020 and complete decommissioning on the 3+75 Spur by 10/31/2021.

Purchaser shall develop existing rock source called Agate Pit. Purchaser shall develop a new rock source called Arm Pit.

TIMBER SALE MAP

SALE NAME: SOUTH CHICAGO
AGREEMENT #: 30-099255
TOWNSHIP(S): T31R8W, T31R9W, T30R9W
TRUST(S): Common School and Indemnity (3), State Forest Transfer (1)

REGION: Olympic Region
COUNTY(S): Clallam
ELEVATION RGE: 40'-920'



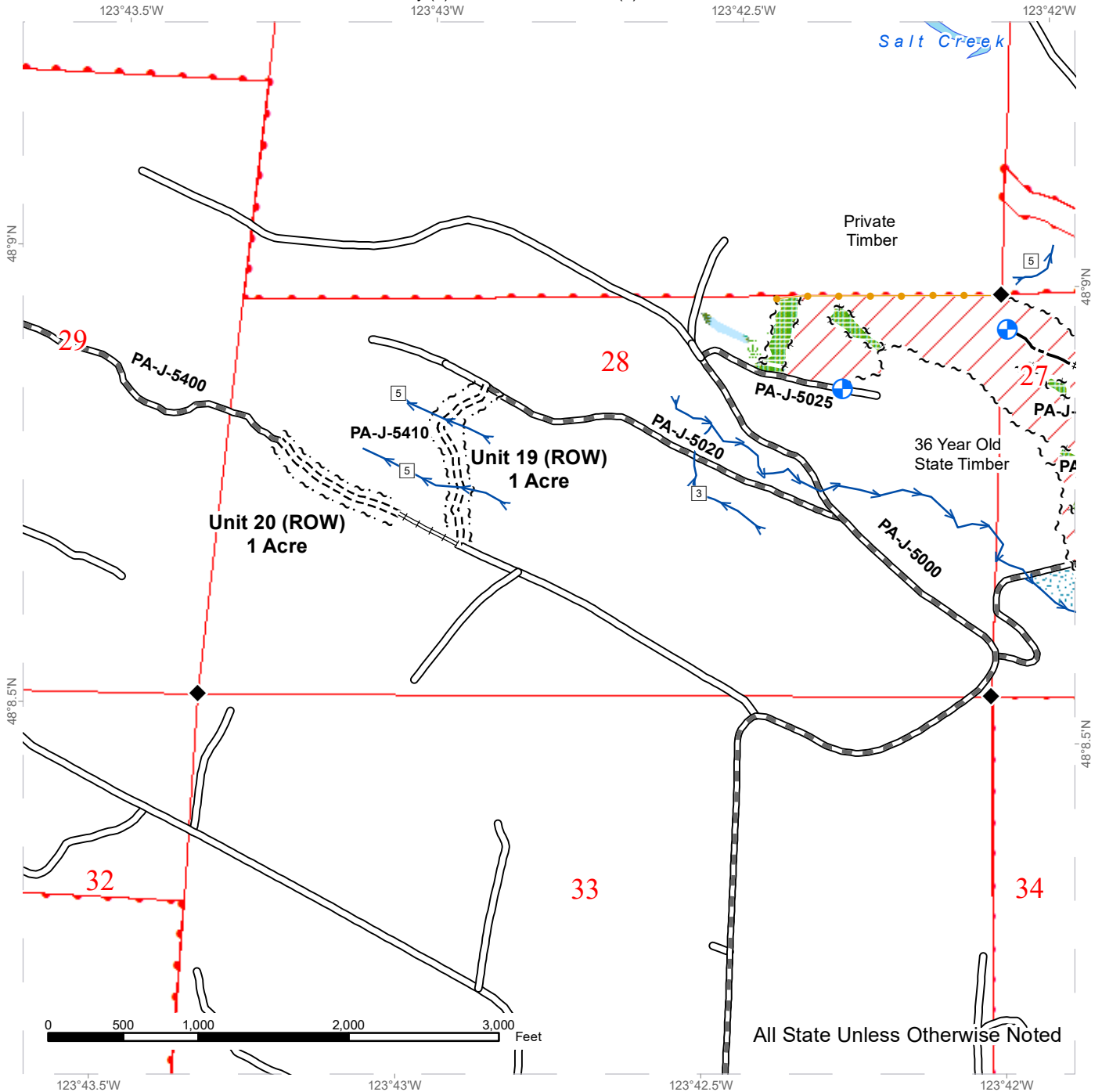
All State Unless Otherwise Noted



TIMBER SALE MAP

SALE NAME: SOUTH CHICAGO
AGREEMENT #: 30-099255
TOWNSHIP(S): T31R8W, T31R9W, T30R9W
TRUST(S): Common School and Indemnity (3), State Forest Transfer (1)

REGION: Olympic Region
COUNTY(S): Clallam
ELEVATION RGE: 40'-920'



TIMBER SALE MAP

SALE NAME: SOUTH CHICAGO
AGREEMENT #: 30-099255
TOWNSHIP(S): T31R8W, T31R9W, T30R9W
TRUST(S): Common School and Indemnity (3), State Forest Transfer (1)

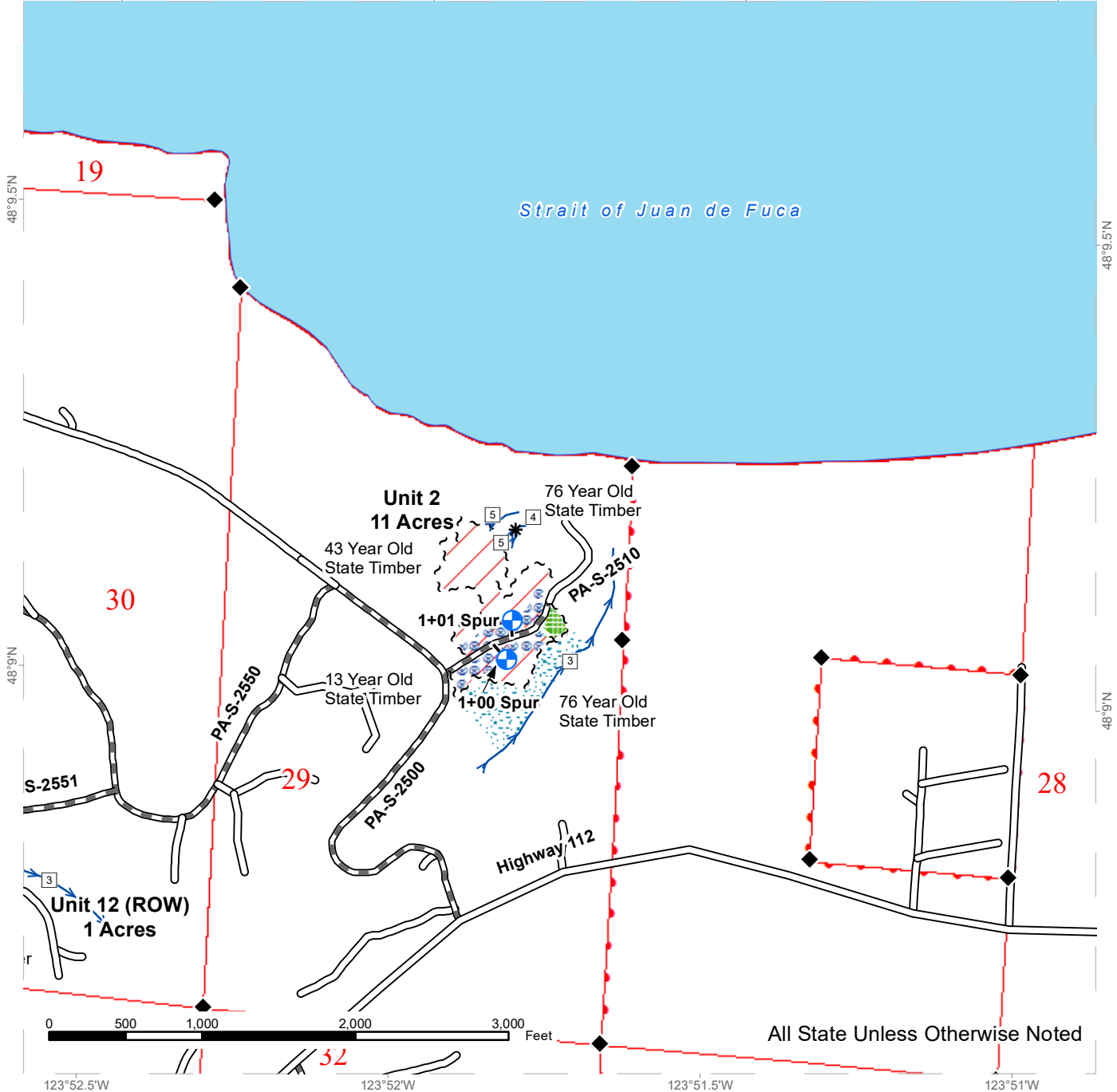
REGION: Olympic Region
COUNTY(S): Clallam
ELEVATION RGE: 40'-920'

123°52.5'W

123°52'W

123°51.5'W

123°51'W



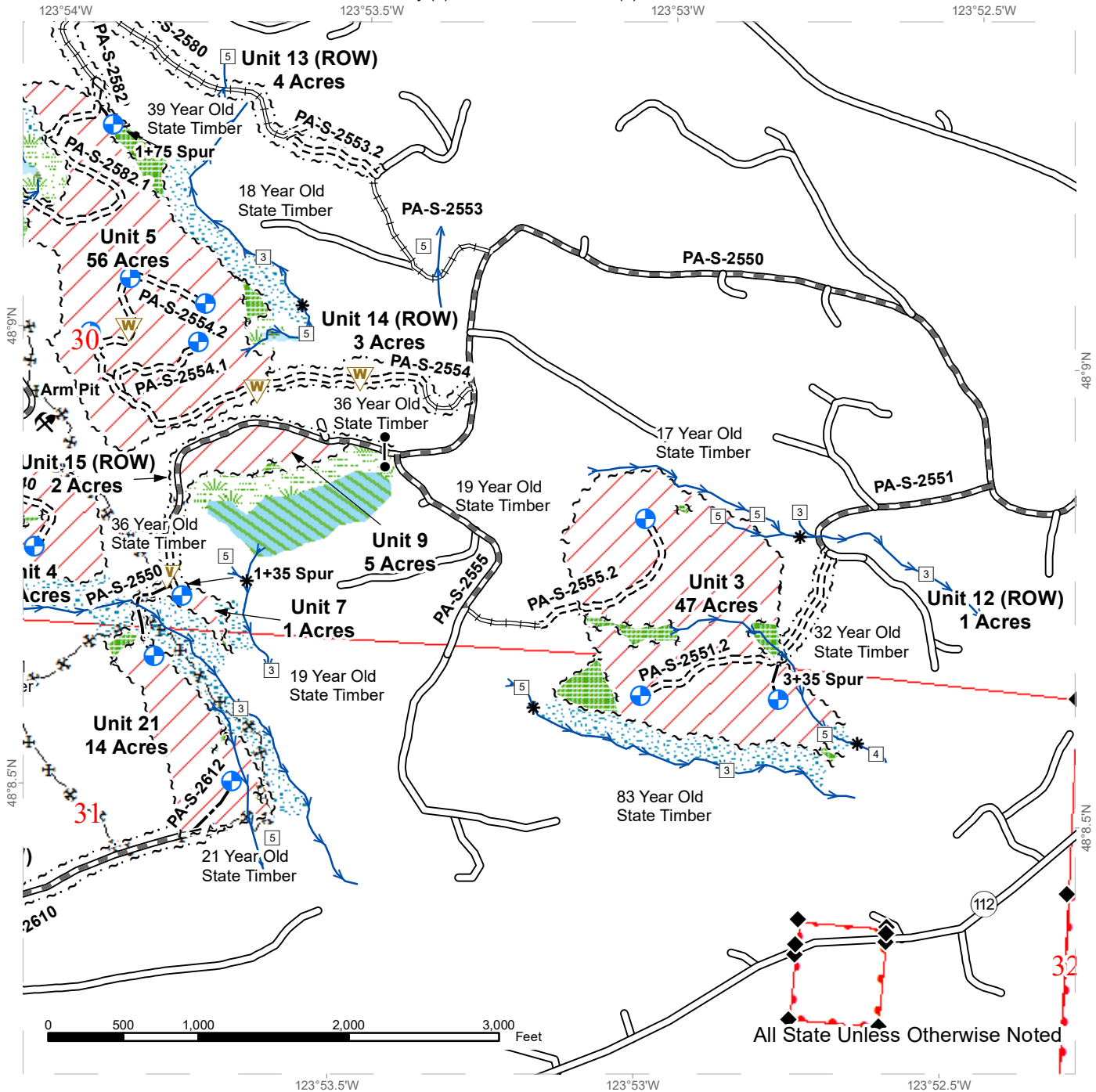
All State Unless Otherwise Noted



TIMBER SALE MAP

SALE NAME: SOUTH CHICAGO
AGREEMENT #: 30-099255
TOWNSHIP(S): T31R8W, T31R9W, T30R9W
TRUST(S): Common School and Indemnity (3), State Forest Transfer (1)

REGION: Olympic Region
COUNTY(S): Clallam
ELEVATION RGE: 40'-920'



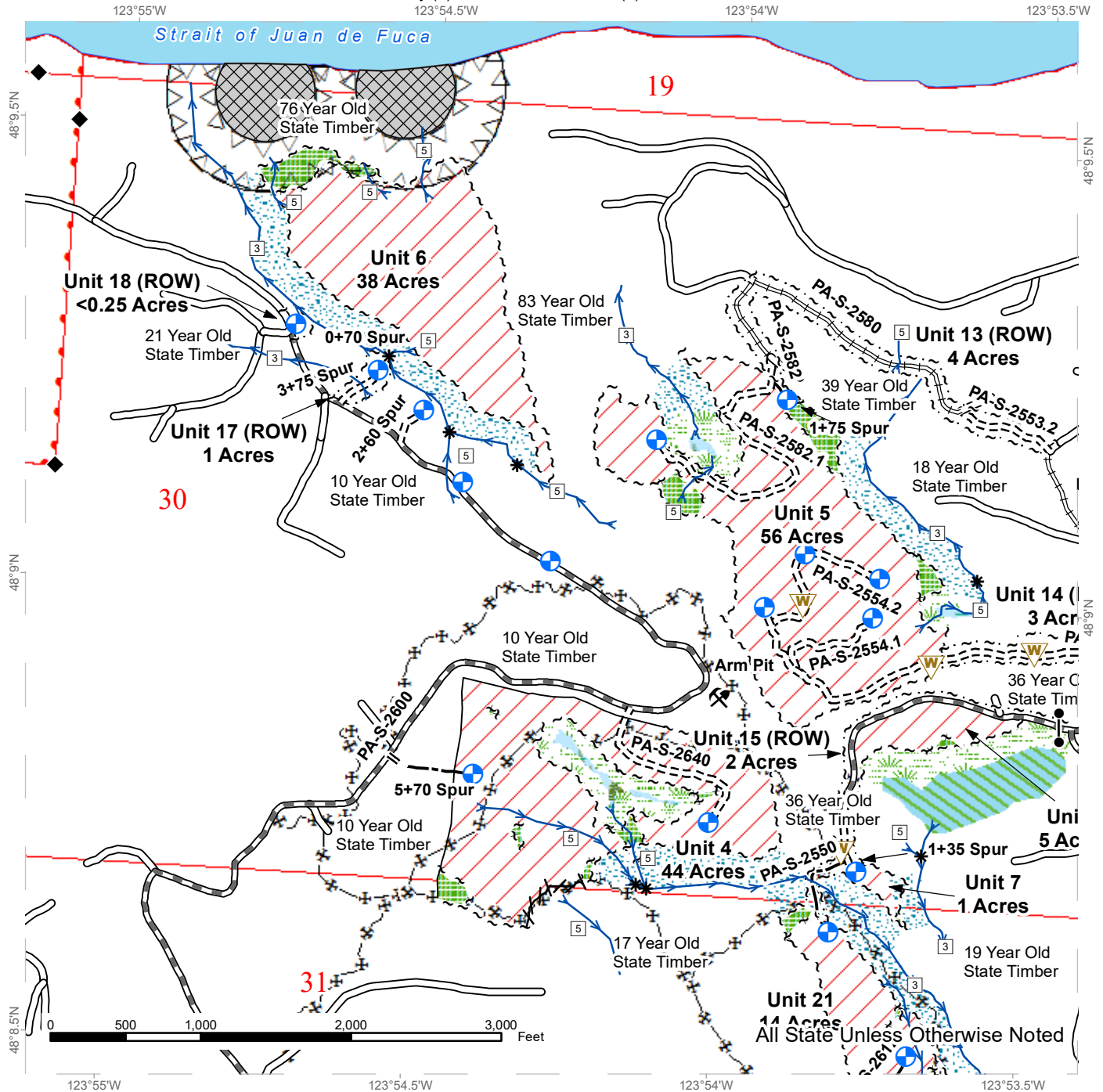
All State Unless Otherwise Noted

Variable Retention Harvest	No Harvest Eagle Buffer	Sale Boundary Tags	Waste Area
Variable Density Thinning	Open Water	Leave Tree Tags	Streams
Bog	Existing Road	Right of Way Tags	Stream Type
Leave Tree Area	Optional Construction	Take / Removal Trees	Stream Type Break
Hazard Abatement	Optional Pre-Haul Maintenance	Flag Line	Survey Monument
Eagle Timing Restriction	Optional Reconstruction	Timber Type Change	Rock Pit
Riparian Management Zone	Required Construction	DNR Managed Lands	Gate
Forested Wetland	Required Pre-Haul Maintenance	Proposed Landing	4x4 Trails
Wetland Mangement Zone	Required Reconstruction		

TIMBER SALE MAP

SALE NAME: SOUTH CHICAGO
AGREEMENT #: 30-099255
TOWNSHIP(S): T31R8W, T31R9W, T30R9W
TRUST(S): Common School and Indemnity (3), State Forest Transfer (1)

REGION: Olympic Region
COUNTY(S): Clallam
ELEVATION RGE: 40'-920'

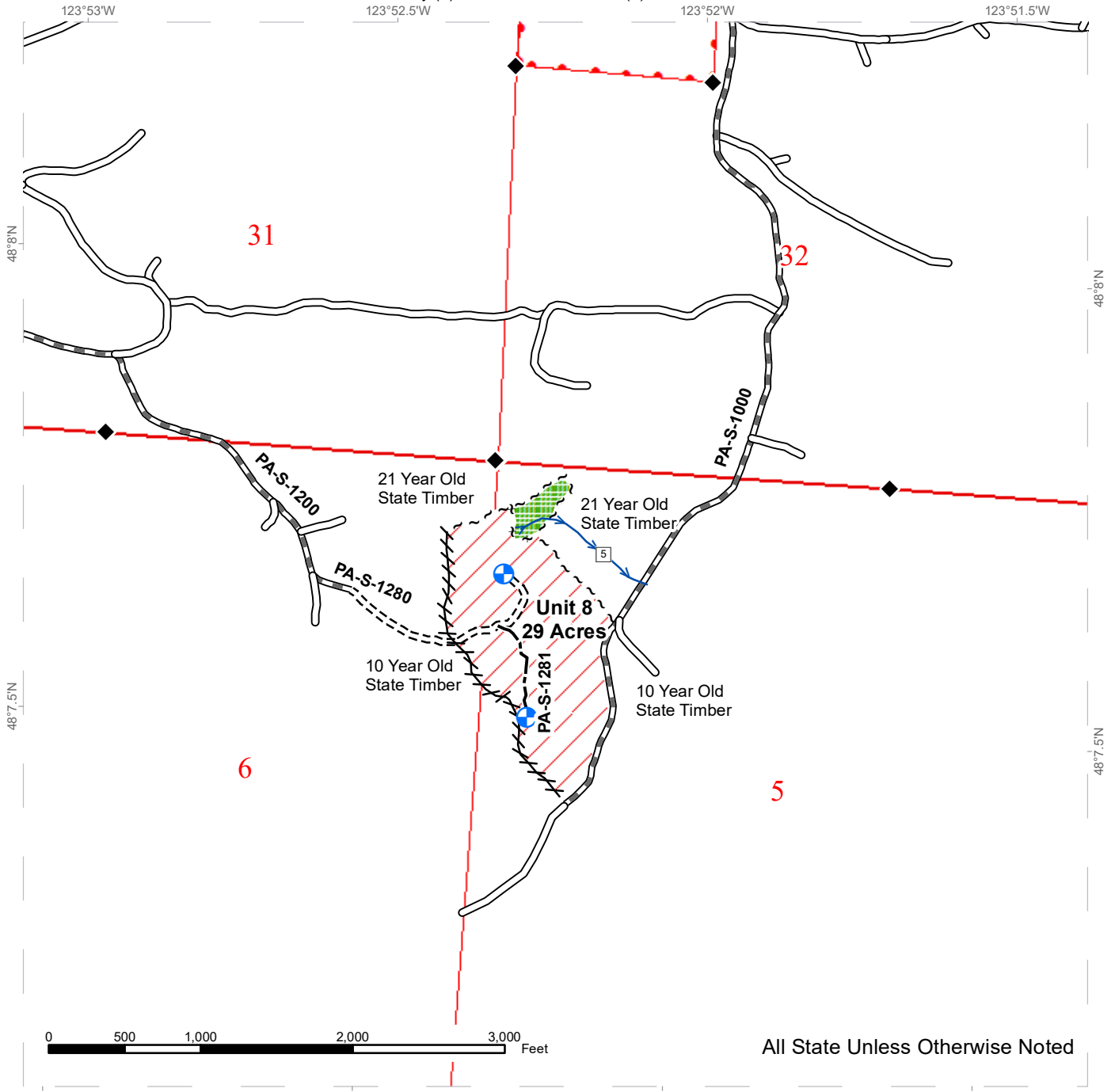


	Variable Retention Harvest		No Harvest Eagle Buffer		Sale Boundary Tags		Waste Area
	Variable Density Thinning		Open Water		Leave Tree Tags		Streams
	Bog		Existing Road		Right of Way Tags		Stream Type
	Leave Tree Area		Optional Construction		Take / Removal Trees		Stream Type Break
	Hazard Abatement		Optional Pre-Haul Maintenance		Flag Line		Survey Monument
	Eagle Timing Restriction		Optional Reconstruction		Timber Type Change		Rock Pit
	Riparian Management Zone		Required Construction		DNR Managed Lands		Gate
	Forested Wetland		Required Pre-Haul Maintenance		Proposed Landing		4x4 Trails
	Wetland Mangement Zone		Required Reconstruction				

TIMBER SALE MAP

SALE NAME: SOUTH CHICAGO
AGREEMENT #: 30-099255
TOWNSHIP(S): T31R8W, T31R9W, T30R9W
TRUST(S): Common School and Indemnity (3), State Forest Transfer (1)

REGION: Olympic Region
COUNTY(S): Clallam
ELEVATION RGE: 40'-920'



All State Unless Otherwise Noted

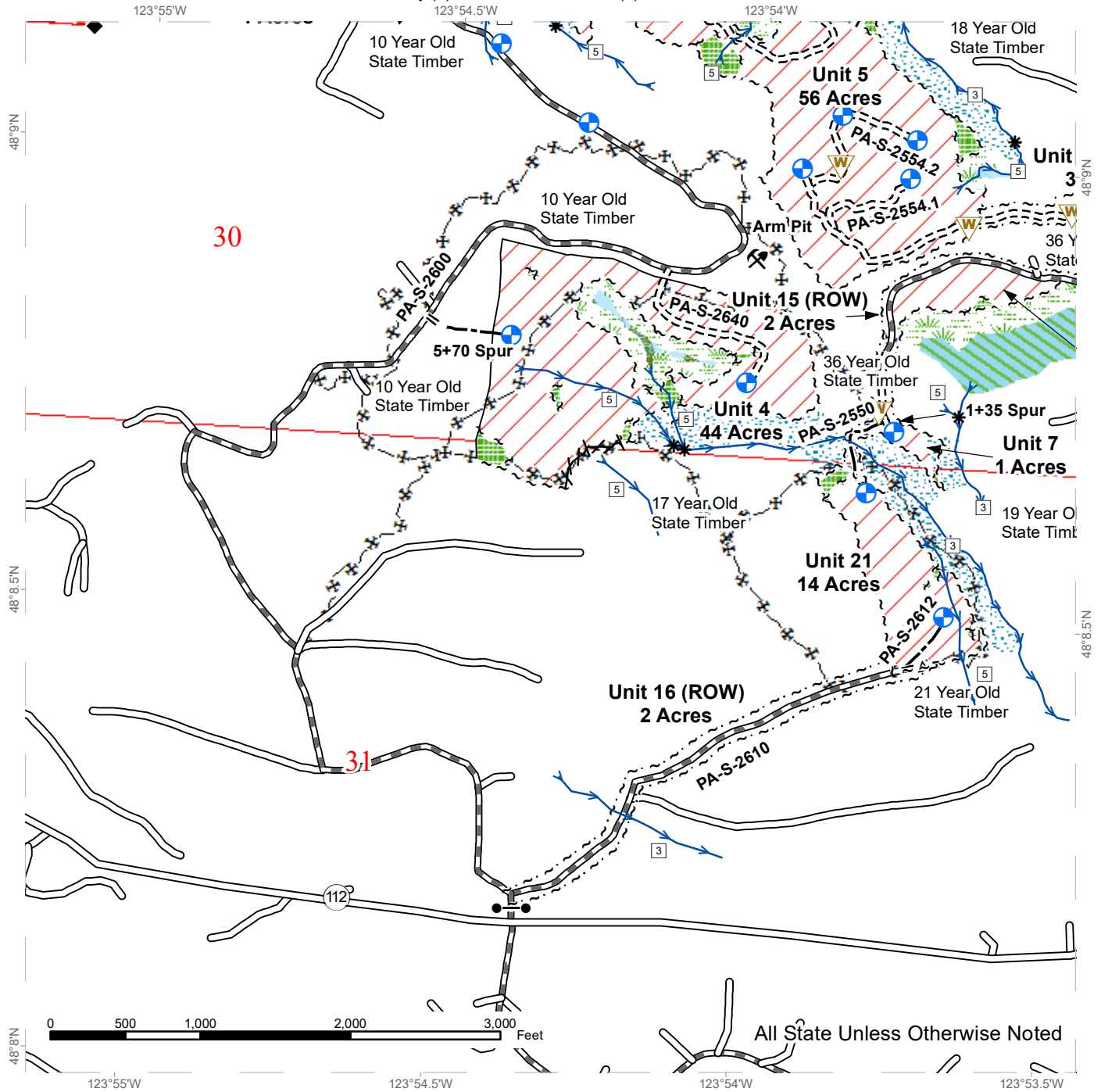
Variable Retention Harvest	No Harvest Eagle Buffer	Sale Boundary Tags	Waste Area
Variable Density Thinning	Open Water	Leave Tree Tags	Streams
Bog	Existing Road	Right of Way Tags	Stream Type
Leave Tree Area	Optional Construction	Take / Removal Trees	Stream Type Break
Hazard Abatement	Optional Pre-Haul Maintenance	Flag Line	Survey Monument
Eagle Timing Restriction	Optional Reconstruction	Timber Type Change	Rock Pit
Riparian Management Zone	Required Construction	DNR Managed Lands	Gate
Forested Wetland	Required Pre-Haul Maintenance	Proposed Landing	4x4 Trails
Wetland Mangement Zone	Required Reconstruction		



TIMBER SALE MAP

SALE NAME: SOUTH CHICAGO
AGREEMENT #: 30-099255
TOWNSHIP(S): T31R8W, T31R9W, T30R9W
TRUST(S): Common School and Indemnity (3), State Forest Transfer (1)

REGION: Olympic Region
COUNTY(S): Clallam
ELEVATION RGE: 40'-920'



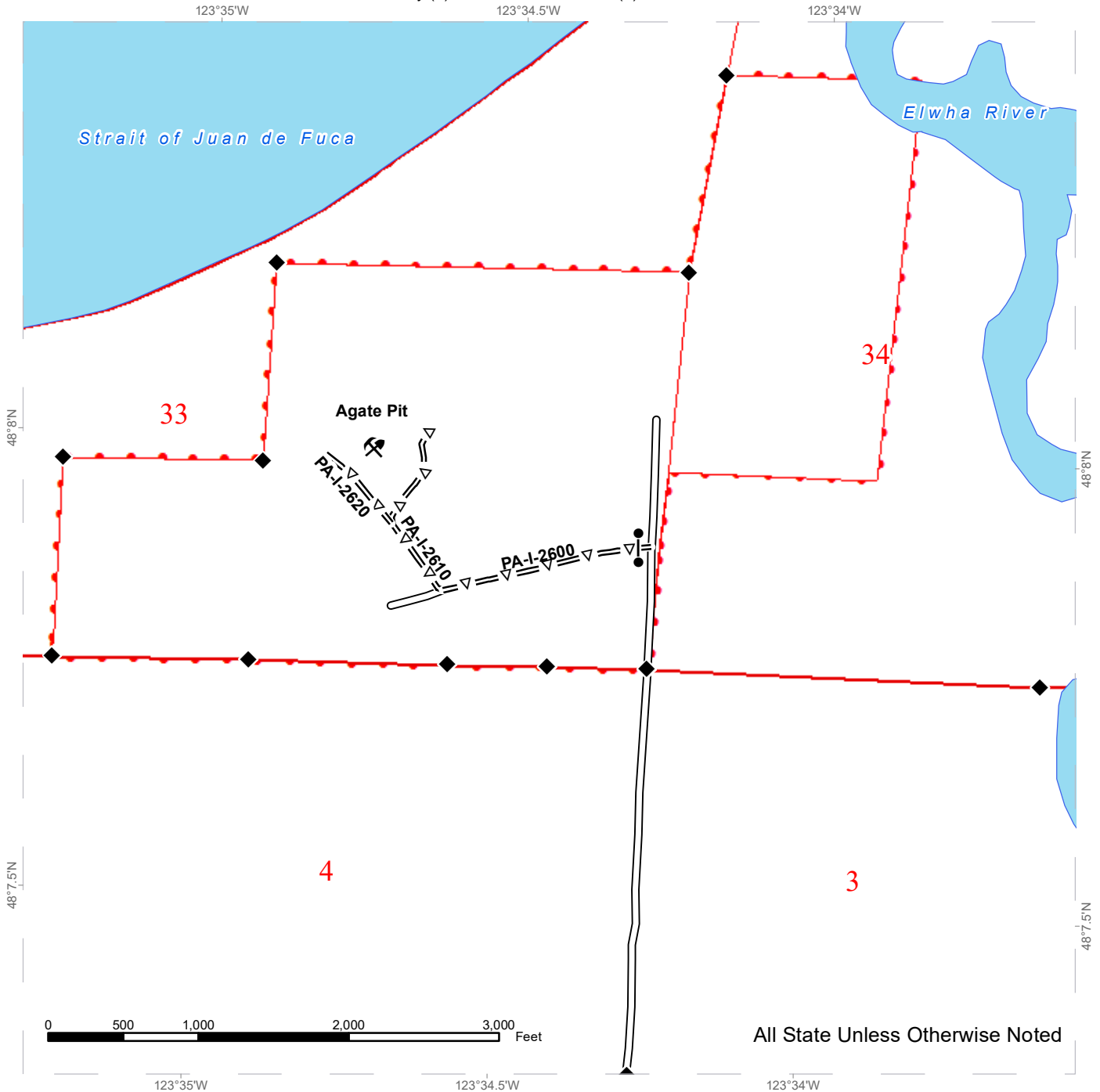
All State Unless Otherwise Noted

Variable Retention Harvest	No Harvest Eagle Buffer	Sale Boundary Tags	Waste Area
Variable Density Thinning	Open Water	Leave Tree Tags	Streams
Bog	Existing Road	Right of Way Tags	Stream Type
Leave Tree Area	Optional Construction	Take / Removal Trees	Stream Type Break
Hazard Abatement	Optional Pre-Haul Maintenance	Flag Line	Survey Monument
Eagle Timing Restriction	Optional Reconstruction	Timber Type Change	Rock Pit
Riparian Management Zone	Required Construction	DNR Managed Lands	Gate
Forested Wetland	Required Pre-Haul Maintenance	Proposed Landing	4x4 Trails
Wetland Mangement Zone	Required Reconstruction		

TIMBER SALE MAP

SALE NAME: SOUTH CHICAGO
AGREEMENT #: 30-099255
TOWNSHIP(S): T31R8W, T31R9W, T30R9W
TRUST(S): Common School and Indemnity (3), State Forest Transfer (1)

REGION: Olympic Region
COUNTY(S): Clallam
ELEVATION RGE: 40'-920'



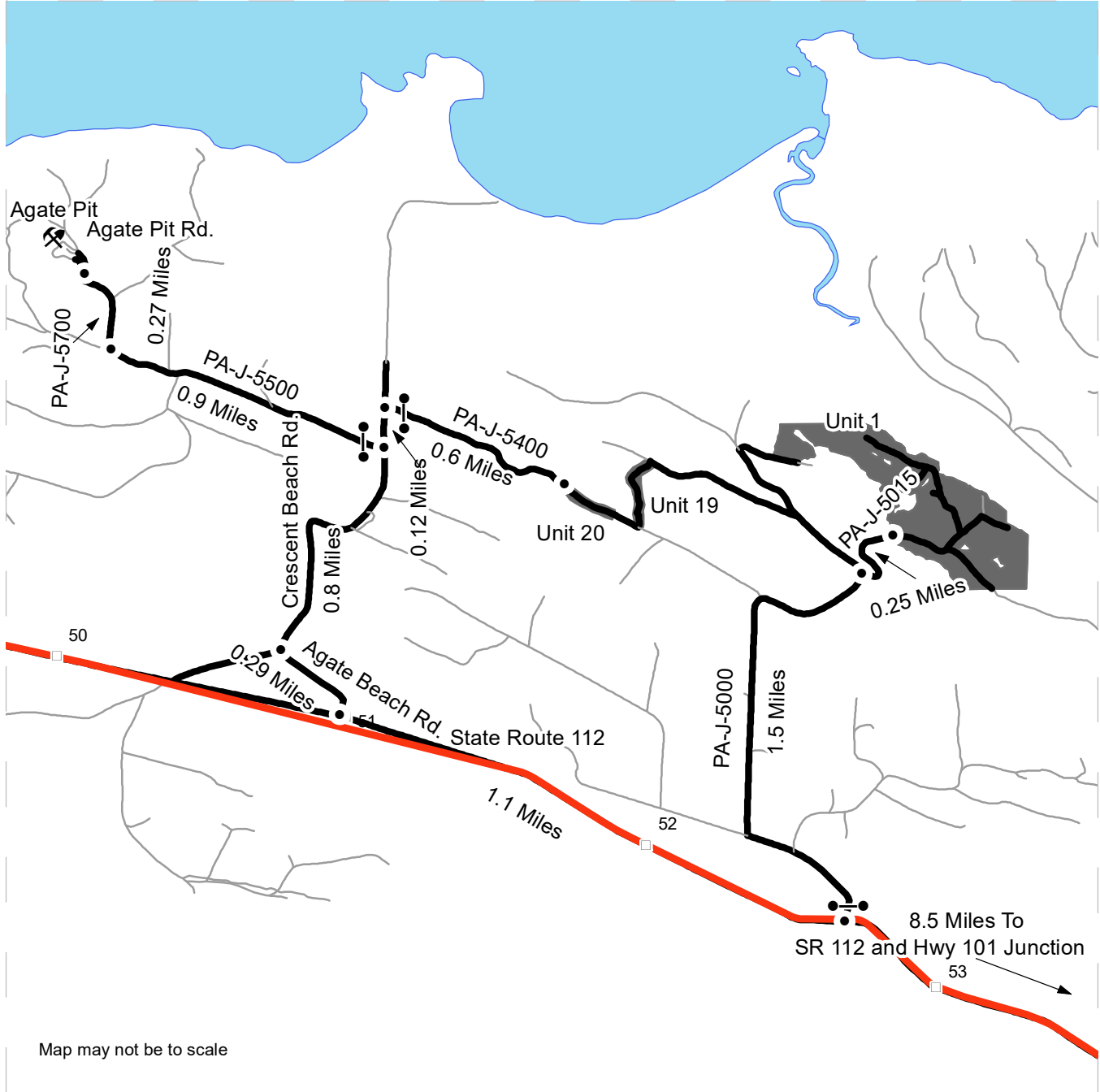
Variable Retention Harvest	No Harvest Eagle Buffer	Sale Boundary Tags	Waste Area
Variable Density Thinning	Open Water	Leave Tree Tags	Streams
Bog	Existing Road	Right of Way Tags	Stream Type
Leave Tree Area	Optional Construction	Take / Removal Trees	Stream Type Break
Hazard Abatement	Optional Pre-Haul Maintenance	Flag Line	Survey Monument
Eagle Timing Restriction	Optional Reconstruction	Timber Type Change	Rock Pit
Riparian Management Zone	Required Construction	DNR Managed Lands	Gate
Forested Wetland	Required Pre-Haul Maintenance	Proposed Landing	4x4 Trails
Wetland Mangement Zone	Required Reconstruction		



DRIVING MAP

SALE NAME: SOUTH CHICAGO
AGREEMENT#: 30-099255
TOWNSHIP(S): T31R8W, T31R9W
TRUST(S): Common School and Indemnity (3), State Forest Transfer (1)

REGION: Olympic Region
COUNTY(S): Clallam
ELEVATION RGE: 40-920



- Timber Sale Unit
- Milepost Markers
- Distance Indicator
- Gate
- Rock Pit
- Other Roads
- Haul Route
- Highway

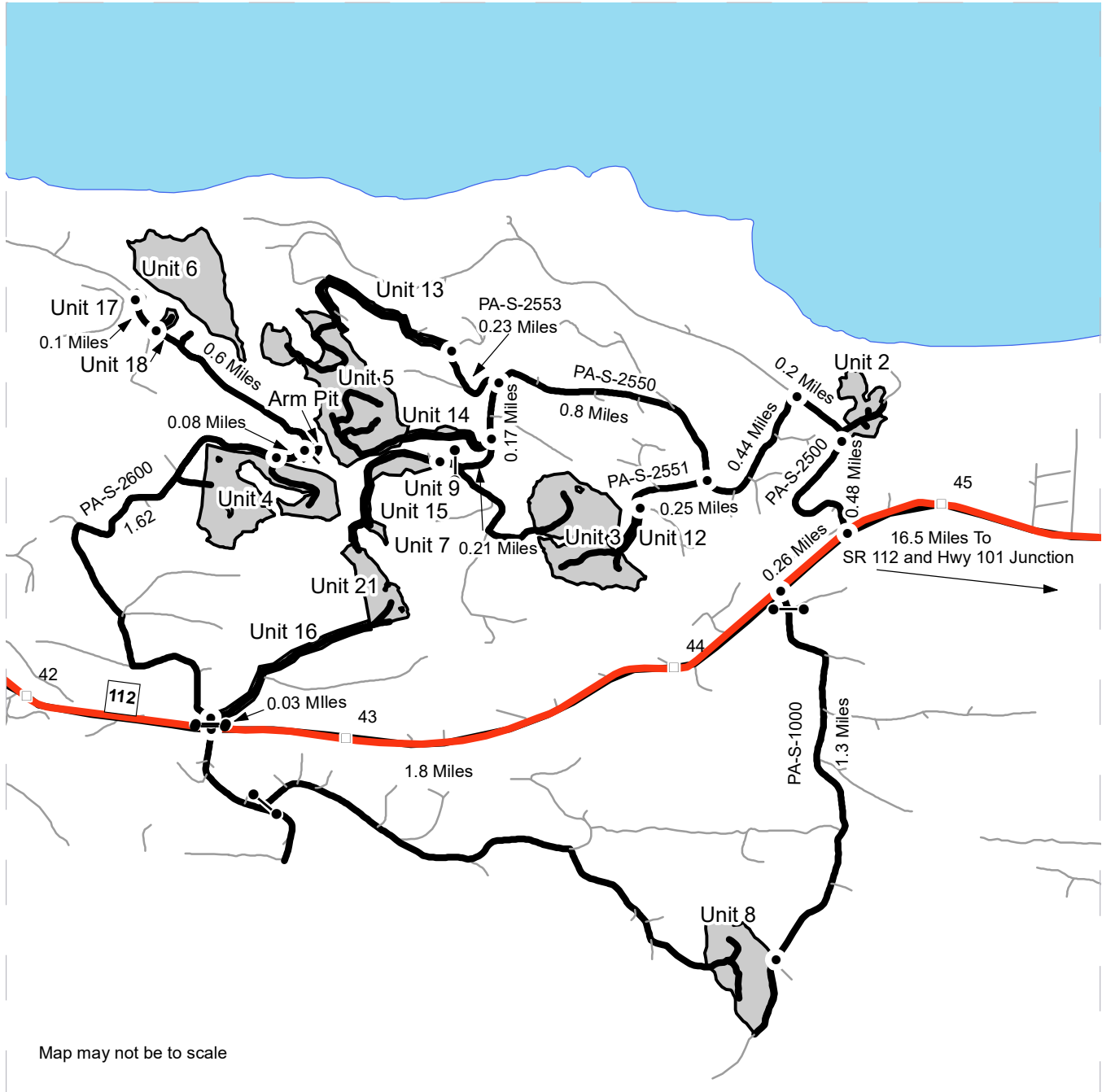
See Attached Driving Directions



DRIVING MAP

SALE NAME: SOUTH CHICAGO
AGREEMENT#: 30-099255
TOWNSHIP(S): T31R8W, T31R9W, T30R9W
TRUST(S): Common School and Indemnity (3), State Forest Transfer (1)

REGION: Olympic Region
COUNTY(S): Clallam
ELEVATION RGE: 40'-920'



Map may not be to scale

- Timber Sale Unit
- Milepost Markers
- Distance Indicator
- Gate (AA1)
- Rock Pit
- Other Roads
- Haul Route
- Highway

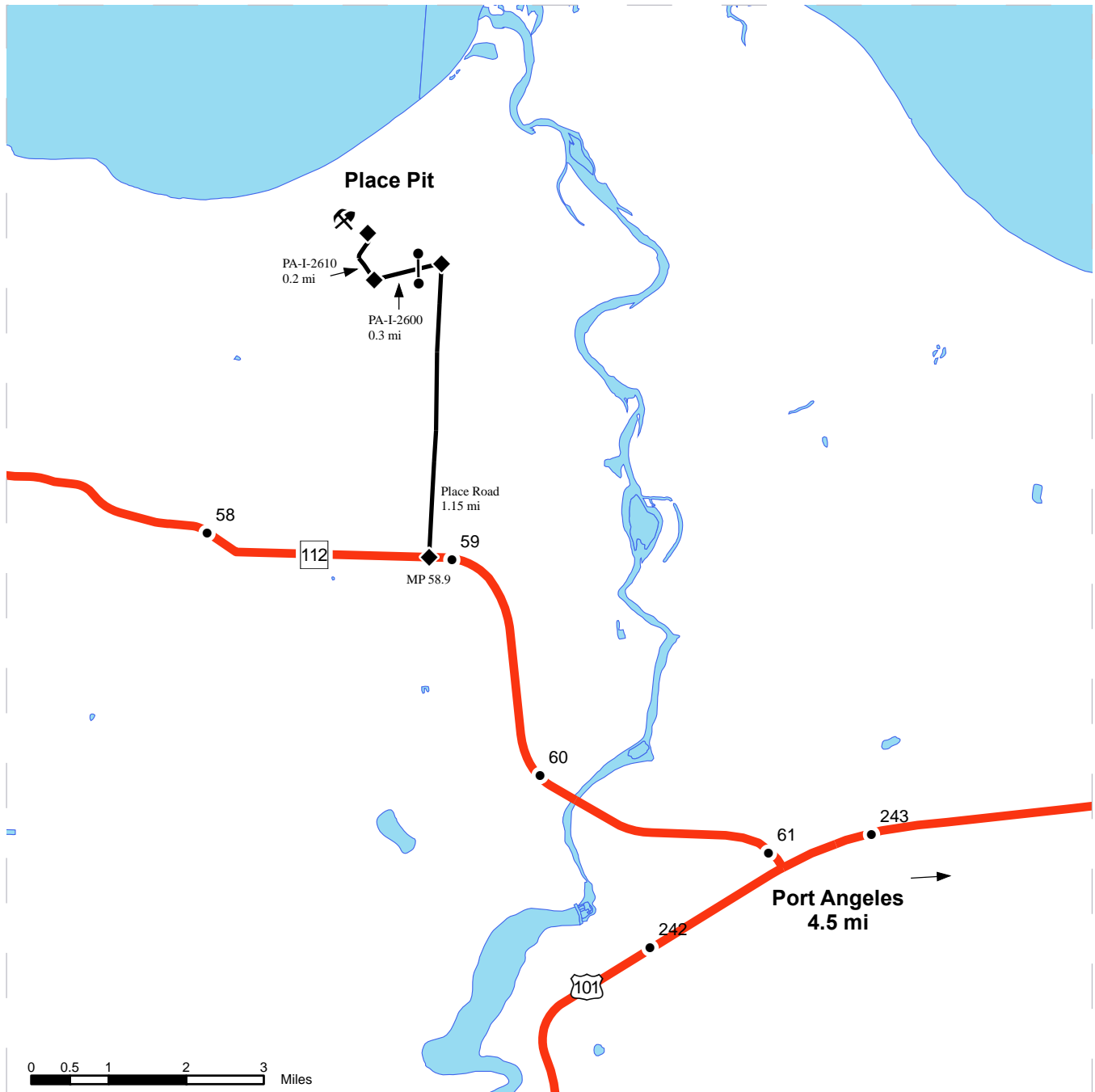
See Attached Driving Directions



DRIVING MAP

SALE NAME: South Chicago
AGREEMENT#: 30-099255
TOWNSHIP(S): T31N R07W
TRUST(S): Common School and Indemnity (3), State Forest Transfer (01)

REGION: Olympic
COUNTY(S): Clallam
ELEVATION RGE: 40-920'



- Rock Pit
- Distance Indicator
- Milepost Markers
- Gate (AA1)

DRIVING DIRECTIONS:
 Place Pit: Drive 4.5 miles west of Port Angeles to State Route 112. Turn northwest (right) and drive to MP 58.9. Turn north (right) onto Place Road and drive to MP 1.15. Turn west (left) onto the PA-I-2600/2610. AA-1 required for gate. Drive 0.5 miles to the pit.



Driving Directions

Unit 1: From the junction of SR 112 and Hwy 101 drive 8.5 miles west. Turn right onto the PA-J-5000 and drive for 1.5 miles. Turn right onto the PA-J-5015 and drive for 0.25 miles to the unit.

Agate Pit: From the junction of SR 112 and PA-J-5000 continue west for 1.1 miles. Turn right onto Agate Beach Rd. and drive for 0.29 miles. Turn right onto Crescent Beach Rd. and drive for 0.8 miles. Turn left onto the PA-J-5500 and drive for 0.9 miles. Turn right onto the PA-J-5700 and drive for 0.27 miles. Turn left onto Agate Pit Rd. which will take you to the pit.

Unit 19 and 20: From the junction of Crescent Beach Rd. and PA-J-5500 continue on Crescent Beach Rd. for 0.12 miles. Turn right onto the PA-J-5400 and drive for 0.6 miles to Unit 20. Walk through Unit 20 and continue 0.08 miles on the existing road to get to Unit 19.

Unit 2: From the junction of SR 112 and Hwy 101 drive 16.5 miles west. Turn right onto the PA-S-2500, and drive for 0.48 miles to the unit.

Unit 3 and 12: From Unit 2 continue on the PA-S-2500 for 0.2 miles. Turn left onto the PA-S-2550 and drive 0.44 miles. Turn left onto the PA-S-2551 and drive for 0.25 miles to Unit 12. Walk through Unit 12 to get to Unit 3.

Unit 5 and 13: From the PA-S-2551 and PA-S-2550 junction continue on the PA-S-2550 for 0.8 miles. At this point start walking on the PA-S-2553 for 0.23 miles to Unit 13. Walk through Unit 13 to Unit 5.

Unit 14: From the PA-S-2550 and PA-S-2553 junction continue on the PA-S-2550 for 0.17 miles, which is where Unit 14 begins.

Unit 7, 9, 15 and 21: From Unit 14, continue on the PA-S-2550 for 0.21 miles to the start of Unit 15 and 9. Walk through Unit 15 to get to Unit 7 and Unit 21.

Unit 8: From the PA-S-2500 and SR 112 junction, continue on SR 112 for 0.26 miles. Turn left onto the PA-S-1000 and drive 1.3 miles to the unit.

Unit 16: From the PA-S-1000 and SR 112 junction, continue on SR 112 for 1.8 miles. Turn right onto the PA-S-2600 and drive for 0.03 miles to the unit.

Unit 4: From the beginning of Unit 16 continue on the PA-S-2600 for 1.62 miles to the new construction road that will lead to the Unit 4.

Arm Pit: Continue on the PA-S-2600 for 0.08 miles to the pit.

Unit 18: Continue on the PA-S-2600 for 0.6 miles to the unit.

Unit 6 and 17: Continue on the PA-S-2600 for 0.1 miles to Unit 17. From Unit 17 walk across the creek to Unit 6.



TIMBER NOTICE OF SALE

SALE NAME: NO PROMISES

AGREEMENT NO: 30-100403

AUCTION: June 17, 2020 starting at 10:00 a.m., Olympic Region Office, Forks, WA

COUNTY: Grays Harbor

SALE LOCATION: Sale located approximately 30 miles northwest of Hoquiam, WA

PRODUCTS SOLD AND SALE AREA:

All timber, except trees marked with a band of blue paint or bounded out by leave tree area boundary tags, bounded by timber sale boundary tags, the 8320.2 Road and a timber type change in Unit 1; timber sale boundary tags and timber type change in Unit 2 on part(s) of Sections 16 all in Township 21 North, Range 10 West, W.M., containing 167 acres, more or less.

CERTIFICATION: This sale is certified under the Sustainable Forestry Initiative® program Standard (cert no: PwC-SFIFM-513)

ESTIMATED SALE VOLUMES AND QUALITY:

Table with columns: Species, Avg DBH, Ring Count, Total MBF, and MBF by Grade (1P, 2P, 3P, SM, 1S, 2S, 3S, 4S, UT). Rows include Hemlock, Douglas fir, Spruce, Red cedar, and Sale Total.

MINIMUM BID: \$1,184,000.00

BID METHOD: Sealed Bids

PERFORMANCE SECURITY:

\$100,000.00

SALE TYPE: Lump Sum

EXPIRATION DATE: October 31, 2022

ALLOCATION: Export Restricted

BID DEPOSIT: \$118,400.00 or Bid Bond. Said deposit shall constitute an opening bid at the appraised price.

HARVEST METHOD: Ground based 100%. No rubber tire skidders will be allowed unless skidding and rutting requirements can be met and a harvest plan is submitted and approved. Falling and Yarding will not be permitted from October 31 to April 15 unless authorized in writing by the Contract Administrator.

ROADS:

4.00 stations of required construction. 31.70 stations of optional construction. 224.60 stations of optional prehaul maintenance. Road work or operation of heavy equipment shall only occur during the limited operating period (two hours after sunrise to two hours before sunset) if performed during the marbled murrelet critical nesting season April 1 through September 23 on the 8320.2 from station 62+80 - 72+10 and station 79+40 - 89+90. Rock haul, timber haul, pre-haul maintenance, reconstruction and Road construction will not be permitted from October 31 to April 15 unless authorized in writing by the Contract Administrator. The hauling of forest products will not be permitted from October 31 to April 15 unless authorized in writing by the Contract Administrator.



TIMBER NOTICE OF SALE

ACREAGE DETERMINATION

CRUISE METHOD: Sale acreage was 100% GPS'd and sale units were closed using a variable plot sample

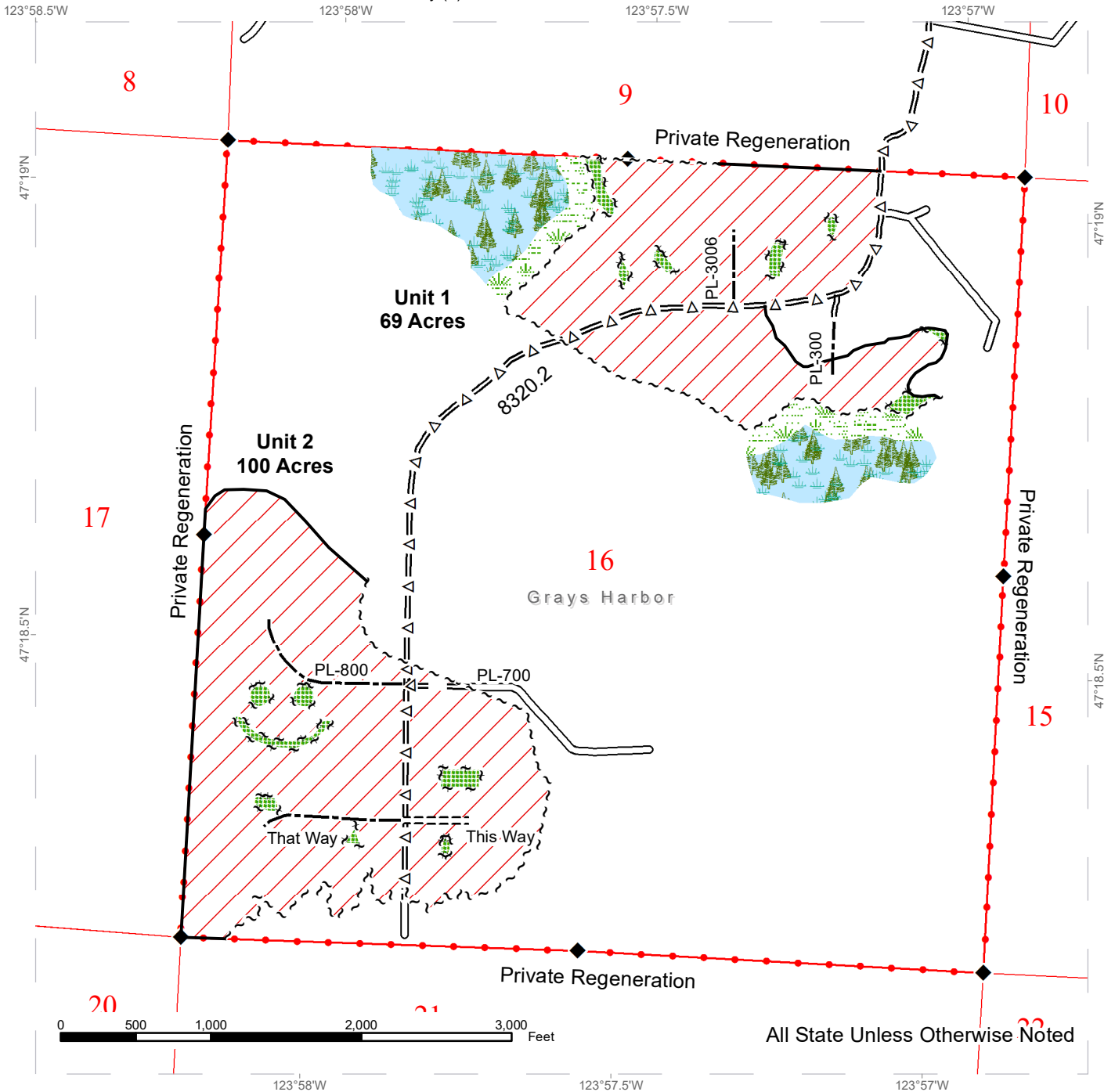
FEES: \$100,470.00 is due on day of sale. \$9.00 per MBF is due upon removal. These are in addition to the bid price.

SPECIAL REMARKS: There is a locked gate on the RY-8002 Road. Contact the Olympic Region Dispatch Center at 360-374-2820 to obtain a AZ-1p

TIMBER SALE MAP

SALE NAME: NO PROMISES VRH
AGREEMENT #: 30-100403
TOWNSHIP(S): T21R10W
TRUST(S): Common School and Indemnity (3)

REGION: Olympic Region
COUNTY(S): Grays Harbor
ELEVATION RGE: 370'-440'



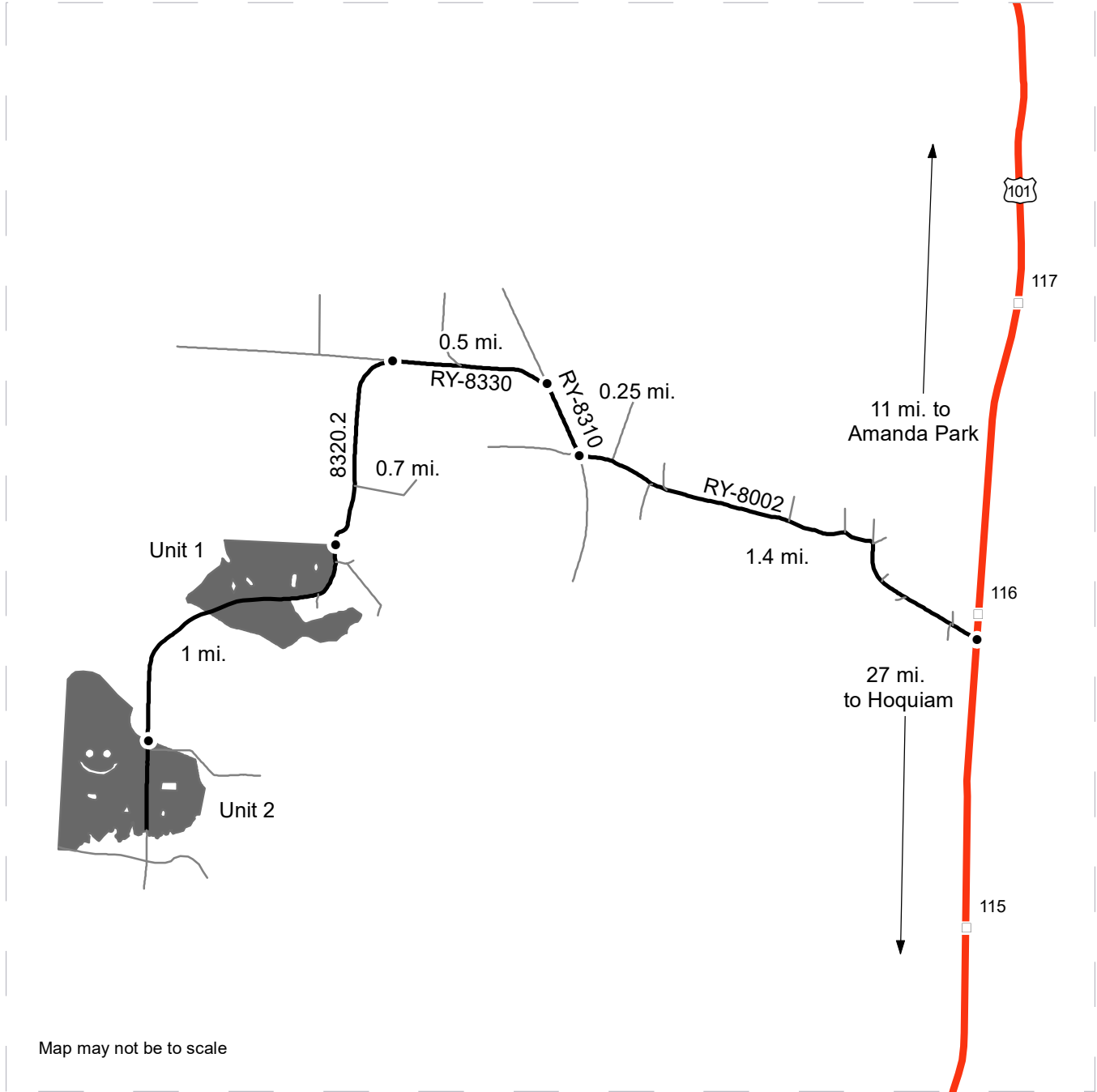
Variable Retention Harvest	Forested Wetland	Optional Construction
Sale Boundary Tags	Wetland Management Zone	Survey Monument
Leave Tree Tags	Existing Roads	DNR Managed Lands
Timber Type Change	Required Construction	Public Land Survey Sections
Leave Tree Area	Optional Pre-Haul Maintenance	Public Land Survey Townships



DRIVING MAP

SALE NAME: NO PROMISES
AGREEMENT#: 30-100403
TOWNSHIP(S): T21R10W
TRUST(S): Common School and Indemnity (3)

REGION: Olympic Region
COUNTY(S): Grays Harbor
ELEVATION RGE: 370'-440'



Map may not be to scale

- Timber Sale Unit
- Haul Route
- Other Road
- Highway
- Milepost Markers
- Distance Indicator

DRIVING DIRECTIONS:

To get to No Promises VRH Timber Sale you must drive to MP 116 on Highway 101, which is 11 mi. south of Amanda Park or 27 mi. north of Hoquiam. Turn onto the RY-8002 and go through the gate (AA1 key required). Drive 1.4 mi. and turn right onto the RY-8310. Drive 0.25 mi. and turn left onto the RY-8330. Drive 0.5 mi. and turn left onto the 8320.2. Drive 0.7 mi. to arrive at Unit 1. From Unit 1, continue on the 8320.2 for 1 mi. to arrive at Unit 2.





TIMBER NOTICE OF SALE

SALE NAME: Q BOYCE

AGREEMENT NO: 30-99988

AUCTION: June 16, 2020 starting at 10:00 a.m.,
Northeast Region Office, Colville, WA

COUNTY: Pend Oreille

SALE LOCATION: Sale located approximately 13 miles southwest of Usk, WA

**PRODUCTS SOLD
AND SALE AREA:**

All green conifer species except for leave trees banded with blue paint and leave trees bounded by yellow leave tree area tags in Units 1, 2, 3, 4 and 5 bounded with white timber sale boundary tags; and all right of way timber bounded with orange right of way boundary tags on part(s) of Sections 5 and 8 all in Township 31 North, Range 43 East, W.M., containing 151 acres, more or less.

CERTIFICATION: This sale is certified under the Sustainable Forestry Initiative® program Standard (cert no: PwC-SFIFM-513)

ESTIMATED SALE VOLUMES AND QUALITY:

Species	Avg Ring DBH Count	Total MBF	MBF by Grade										
			P	SM	1S	2S	3S	4S	5S	6S	UT		
Grand fir	16.9	2,102				1,286	688	128					
Douglas fir	17.9	1,349				926	342	81					
Red cedar	13.7	846					723	123					
Larch	14.9	741				295	358	88					
Hemlock	15.5	257				119	120	18					
Lodgepole	13.3	249					220	29					
Spruce	14.4	18				8	7	3					
White pine	21.6	11					11						
Ponderosa pine	19.1	8							5	3			
Alpine fir	7.7	1							1				
Sale Total		5,582											

MINIMUM BID: \$1,043,000.00

BID METHOD: Sealed Bids

**PERFORMANCE
SECURITY:**

\$100,000.00

SALE TYPE: Lump Sum

EXPIRATION DATE: November 15, 2022

ALLOCATION: Export Restricted

BID DEPOSIT: \$104,300.00 or Bid Bond. Said deposit shall constitute an opening bid at the appraised price.

HARVEST METHOD: Falling and Yarding will not be permitted from February 15 to June 1 unless authorized in writing by the Contract Administrator due to spring breakup.

ROADS: 51.36 stations of required construction. 596.37 stations of required prehaul maintenance. 42.55 stations of decommissioning. Road construction will not be permitted from November 15 to June 1 unless authorized in writing by the Contract Administrator due to frozen conditions and spring breakup. The hauling of forest products will not be permitted from February 15 to June 1 unless authorized in writing by the Contract Administrator due to spring breakup.



TIMBER NOTICE OF SALE

ACREAGE DETERMINATION

CRUISE METHOD: Acreage determined using GPS methods. Acreage shown above is net harvest acres in harvest units. Ponderosa pine and western red cedar: 8.0 - 17.5 inches dbh has a minimum top of 5.6 inch dib. All other species: 7.0 - 17.5 inches dbh has minimum top of 4.6 inch dib. All species 17.6 inches and greater dbh have a minimum top dib of 40% of dob at 16 feet or a 6 inch top whichever is greater.

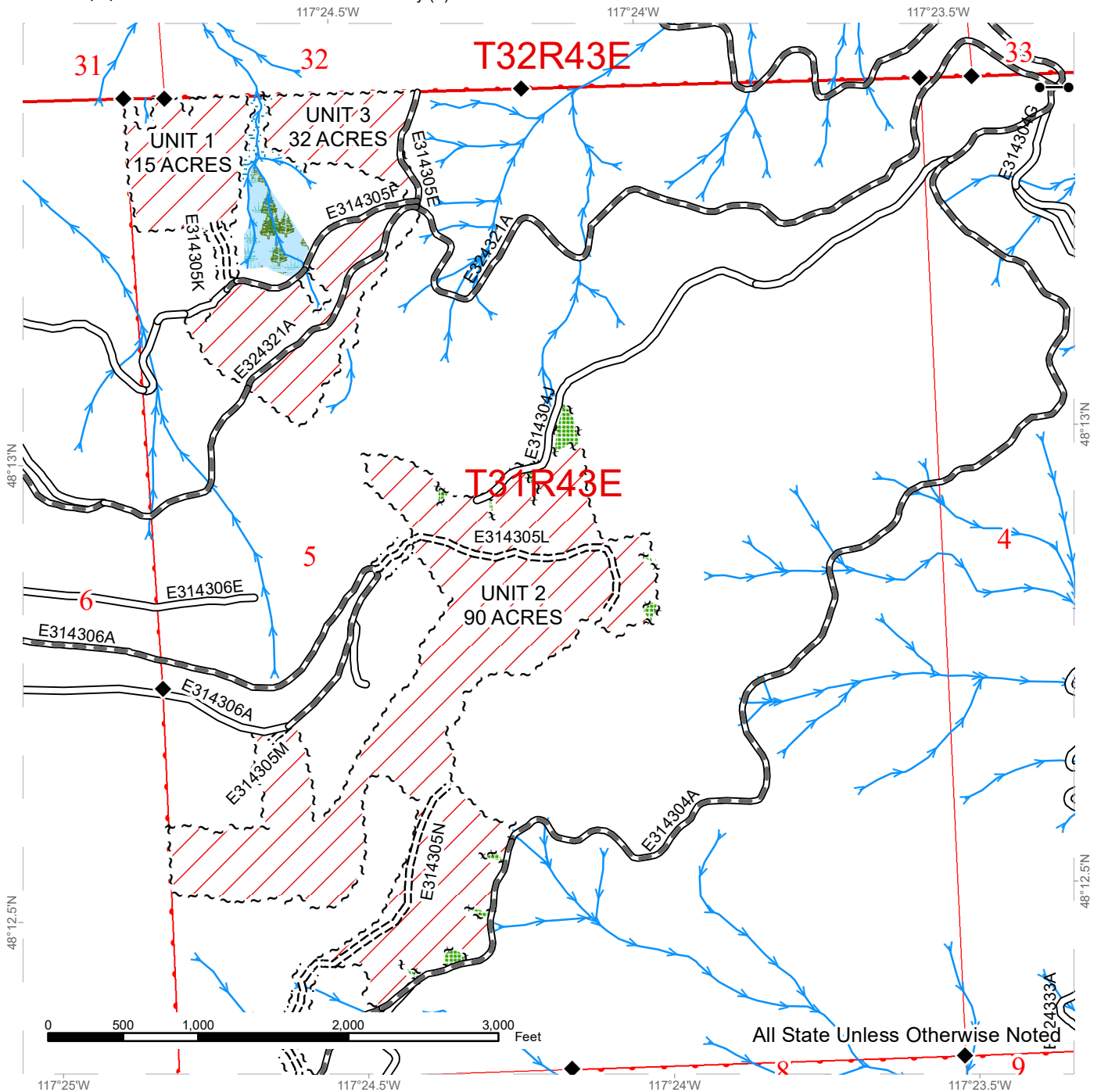
FEES: \$94,894.00 is due on day of sale. \$9.00 per MBF is due upon removal. These are in addition to the bid price.

SPECIAL REMARKS: Locked gate restricts access to Units 2, 4 and 5. Contact the Northeast Region Office for access. Cable or tethered equipment is required in Unit 2, approximately 32 acres.

TIMBER SALE MAP

SALE NAME: Q BOYCE
AGREEMENT #: 30-099988
TOWNSHIP(S): T31R43E
TRUST(S): Common School and Indemnity (3)

REGION: Northeast Region
COUNTY(S): Pend Oreille
ELEVATION RGE: 3520-4680



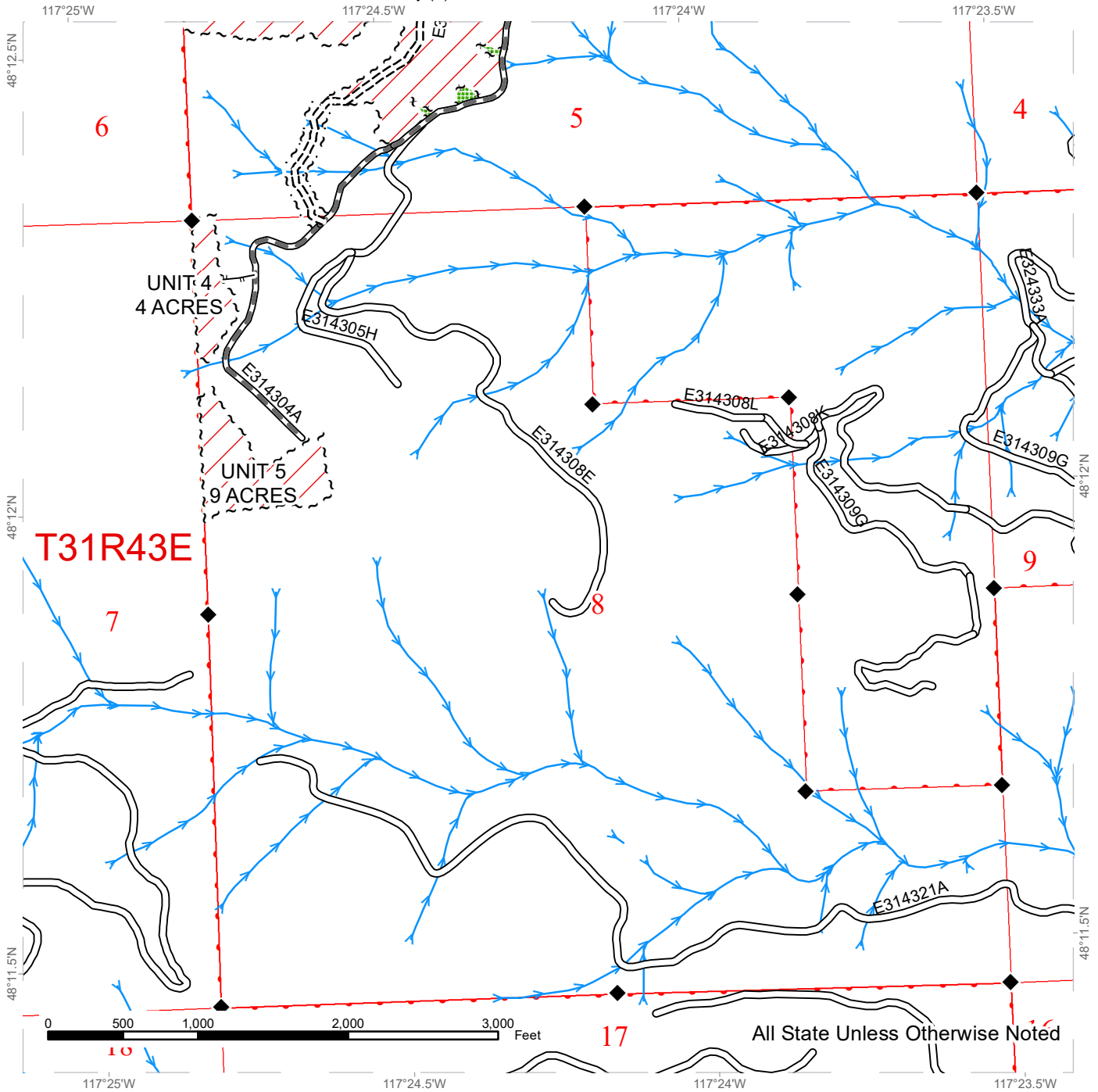
Public Land Survey Townships	Leave Tree Area	Existing Roads
DNR Managed Lands	Riparian Mgt Zone	Required Pre-Haul Maintenance
Variable Retention Harvest	Forested Wetland	Required Construction
Sale Boundary Tags		Streams
Leave Tree Tags		Survey Monument
Right of Way Tags = 1 acre		Gates



TIMBER SALE MAP

SALE NAME: Q BOYCE
AGREEMENT #: 30-099988
TOWNSHIP(S): T31R43E
TRUST(S): Common School and Indemnity (3)

REGION: Northeast Region
COUNTY(S): Pend Oreille
ELEVATION RGE: 3520-4680



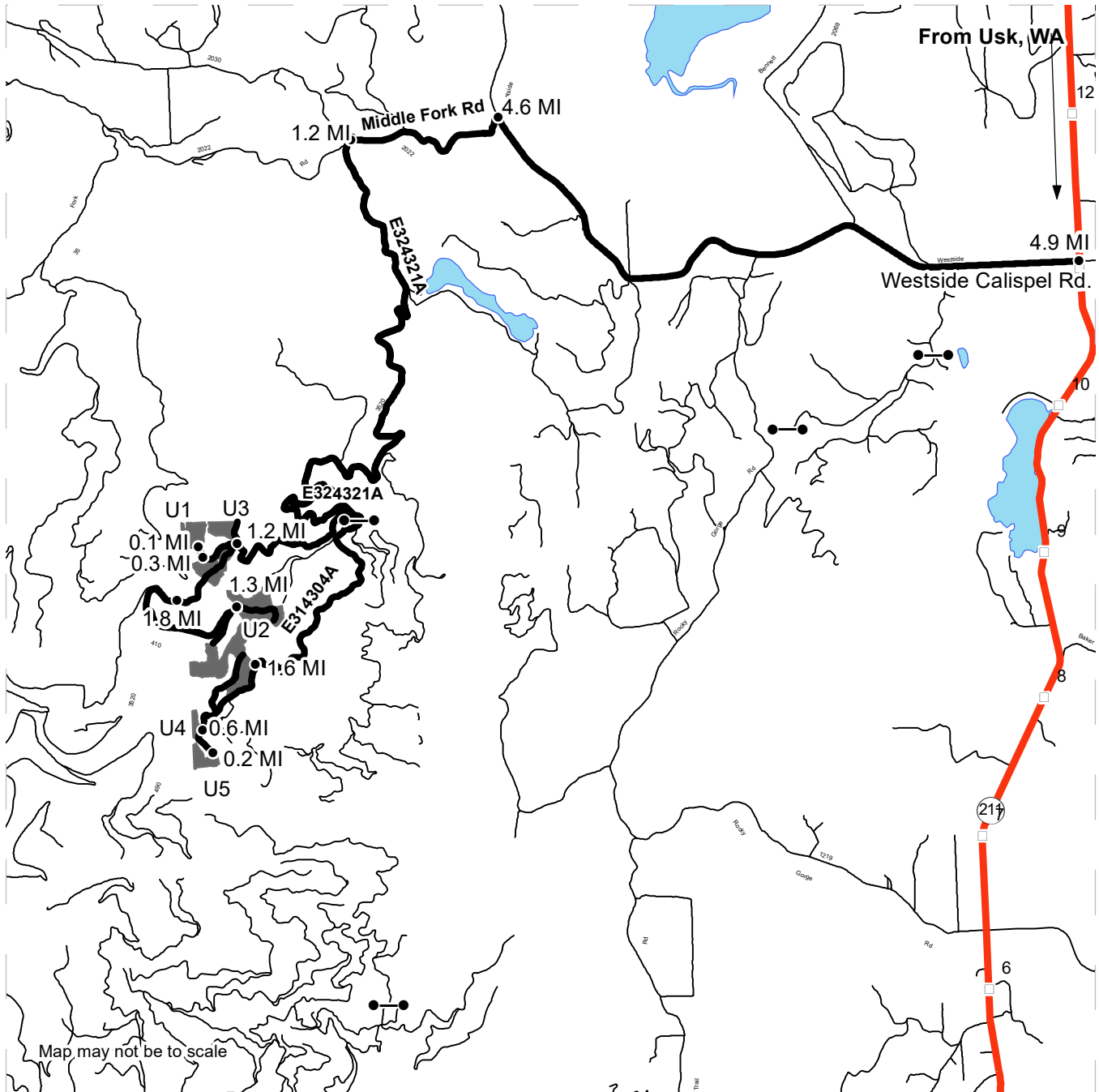
Public Land Survey Townships	Leave Tree Area	Existing Roads
DNR Managed Lands	Required Construction	Required Pre-Haul Maintenance
Variable Retention Harvest	Designated Skid Trail	Streams
Sale Boundary Tags	Survey Monument	
Leave Tree Tags		
Right of Way Tags = 1 acre		



DRIVING MAP

SALE NAME: Q BOYCE
AGREEMENT#: 30-099988
TOWNSHIP(S): T31R43E
TRUST(S): Common School and Indemnity (3)

REGION: Northeast Region
COUNTY(S): Pend Oreille
ELEVATION RGE: 3520-4680



Map may not be to scale

	Timber Sale Unit
	Haul Route
	Milepost Markers

DRIVING DIRECTIONS:

From Usk, WA travel south on Highway 211 for 4.9 miles. Turn right on Westside Calispell Rd and travel west for 4.6 miles. Turn left on Middle Fork Road and travel west for 1.2 miles. Turn left on the E324321A Road and travel south for 5.2 miles to a red DNR gate. From gate to Units 4, 5, and east portion of Unit 2: Travel through the gate on the E314304A Road for 1.6 miles to arrive at Unit 2. Continue on the E314304A Road for 0.6 miles to arrive at Unit 4. Continue on the E314304A Road for 0.2 miles and Unit 5 will be located at the end of the road. From gate to Unit 3 and 1: Travel 1.2 miles west on the E324321A road to arrive at Unit 3. Travel west on the E314305F Road for 0.3 miles and head north for 0.1 miles on the E314305K Road for 0.1 miles to arrive at Unit 1. From gate to west portion of Unit 2: Travel 1.8 miles west on the E324321A Road. Turn left on the E314306A Road and travel west for 1.3 miles to arrive at Unit 2.





TIMBER NOTICE OF SALE

SALE NAME: CREEDENCE

AGREEMENT NO: 30-98732

AUCTION: June 17, 2020 starting at 10:00 a.m.,
Northwest Region Office, Sedro Woolley, WA

COUNTY: Snohomish

SALE LOCATION: Sale located approximately 13 miles northeast of Sultan, WA.

**PRODUCTS SOLD
AND SALE AREA:**

All timber bounded by white timber sale boundary tags, adjacent young stands, and the MC-ML Road, except cedar salvage (cedar snags, preexisting dead and down cedar trees and cedar logs), trees marked with blue paint on the bole and root collar, and forest products tagged out by yellow leave tree area tags in Unit #1.

All timber bounded by white timber sale boundary tags, adjacent young stands, the BM-ML Road and the communication tower site area, except cedar salvage (cedar snags, preexisting dead and down cedar trees and cedar logs), trees marked with blue paint on the bole and root collar, and forest products tagged out by yellow leave tree area tags in Unit #2.

All timber bounded by white timber sale boundary tags and adjacent young stands, except cedar salvage (cedar snags, preexisting dead and down cedar trees and cedar logs), trees marked with blue paint on the bole and root collar, and forest products tagged out by yellow leave tree area tags in Unit #3.

All timber bounded by orange right-of-way tags.

The above described products on part(s) of Sections 1 all in Township 28 North, Range 8 East, Sections 26, 27, 34, 35 and 36 all in Township 29 North, Range 8 East, W.M., containing 127 acres, more or less.

CERTIFICATION: This sale is certified under the Sustainable Forestry Initiative® program Standard (cert no: PwC-SFIFM-513)

ESTIMATED SALE VOLUMES AND QUALITY:

Species	Avg DBH	Ring Count	Total MBF	MBF by Grade								
				1P	2P	3P	SM	1S	2S	3S	4S	UT
Hemlock	14	8	3,114						920	1,567	535	92
Silver fir	17		862						293	374	160	35
Douglas fir	21	8	211						143	59	8	1
Red cedar	17		11							5	6	
Red alder	11		4								2	2
Sale Total			4,202									

MINIMUM BID: \$388,000.00

BID METHOD: Sealed Bids

PERFORMANCE

SECURITY: \$77,600.00

SALE TYPE: Lump Sum

EXPIRATION DATE: March 31, 2022

ALLOCATION: Export Restricted



TIMBER NOTICE OF SALE

- BID DEPOSIT:** \$38,800.00 or Bid Bond. Said deposit shall constitute an opening bid at the appraised price.
- HARVEST METHOD:** Cable; shovel on sustained slopes 35% or less; a self-leveling harvester/feller-buncher or shovel may operate on sustained slopes 55% or less; a tethered harvester/feller-buncher and/or shovel for felling and pre-bunching only (See H-141 for restrictions). Falling and Yarding will not be permitted from November 1 to March 31 BY GROUND-BASED EQUIPMENT (including tethered) unless authorized in writing by the STATE.
- ROADS:** 33.00 stations of required construction. 78.94 stations of required reconstruction. 4.72 stations of optional reconstruction. 469.97 stations of required prehaul maintenance. 21.53 stations of abandonment. 4.72 stations of abandonment, if built.
Rock may be obtained from the following source(s) on State land at no charge to the Purchaser: MY-5302 Pit at station 10+34 of the MY-53 Road.
- Development of an existing rock source will involve stripping, drilling, shooting, and processing rock to generate riprap, 1 ½ inch minus surfacing and 3 inch minus ballast rock.
- An estimated total quantity of rock needed for this proposal: 271 cubic yards of riprap, 1,700 cubic yards of 1 ½ inch minus surfacing rock and 8,050 cubic yards of ballast rock.
- Existing stockpiles on State land area available at no charge to the Purchaser: shotrock and riprap; all quantities available in the MC-5302 Pit.
- Road work and the hauling of rock will not be permitted from November 1 to March 31 unless authorized in writing by the Contract Administrator to reduce soil damage and siltation. The hauling of forest products will not be permitted from November 1 to March 31 unless authorized in writing by the Contract Administrator (THIS PERTAINS TO GROUND-BASED EQUIPMENT ONLY) to reduce soil damage and erosion.
- ACREAGE DETERMINATION**
- CRUISE METHOD:** Acres determined by GPS traverse for units and length x width calculation for right-of-way. Cruise was conducted via variable plot sample type and fixed plot for right-of-way. See Cruise Narrative for further details. Shapefiles of units are available upon request after the BNR meeting in which the sale is presented.
- FEES:** \$71,434.00 is due on day of sale. \$9.00 per MBF is due upon removal. These are in addition to the bid price.
- SPECIAL REMARKS:**
1. All units exhibited a high seasonal water table. Winter timing restrictions for ground-based harvesting and yarding operations shall not be waived unless, upon the discretion of the State, conditions are suitable. No rubber-tired skidders or non-tracked equipment on the sale due to shallow soils.
 2. The sale is designed to be harvested using ground-based equipment. However, approximately 5-7 acres may need to be cable yarded depending on Purchaser's preference and equipment availability. Designated skid trails through a young adjacent plantation may be needed to access upper portions of Unit 1.
 3. Purchaser shall not block access on the MC-ML, MC-61, and BM-ML roads to allow for vehicle access to the Snohomish PUD Communication Tower. Contact Snohomish PUD before harvest operations begins.



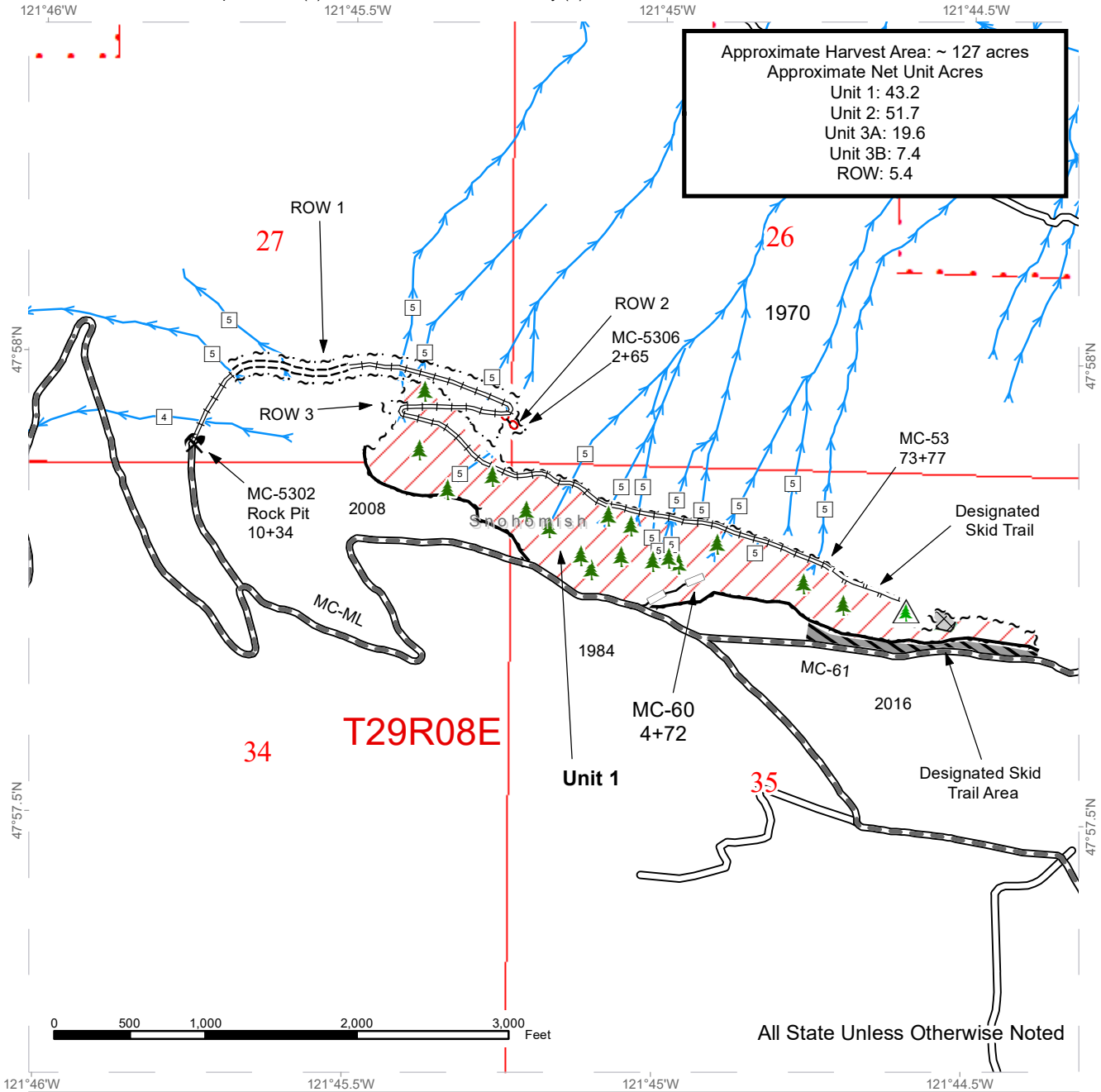
TIMBER NOTICE OF SALE

4. The Snohomish PUD Communication Tower site area is an “Extreme Hazard Abatement” area.
5. There are “No Entry Zones” in Units 3A and 3B where no activity is allowed to occur. If any timber from the sale area accidentally falls into the “No Entry Zones”, the tree must be left where it lands. See Clause H-141 for further details.
6. No blasting will be permitted in the vicinity of the Snohomish PUD Tunnel carrying the City of Everett’s water supply runs beneath a portion of unit 2 for approximately 500 feet.
7. Several roads and jeep trails are required to be abandoned before the removal of timber. See Road Plan, section 9 clause 21 and 22.
8. The DNR is planning to remove a fish blockage on the Marsh Creek Mainline (MC-ML) and construct a re-route with the Goodfellers Timber Sale (FY21), which may impact the haul route for Creedence. This road work is in the preliminary reconnaissance phase to find the best possible re-route. It is possible that the re-route will be completed before log haul begins on Creedence. The re-route may add up to 1.25 miles extra to the haul route. The Goodfellers Timber Sale contract will be valid for THREE years from the auction date. Maps of the re-route haul route are available at NW region.

TIMBER SALE MAP

SALE NAME: CREEDENCE
AGREEMENT #: 30-098732
TOWNSHIP(S): T28R8E, T29R8E
TRUST(S): Capitol Grant (7), Common School and Indemnity (3)

REGION: Northwest Region
COUNTY(S): Snohomish
ELEVATION RGE: 2391-3040



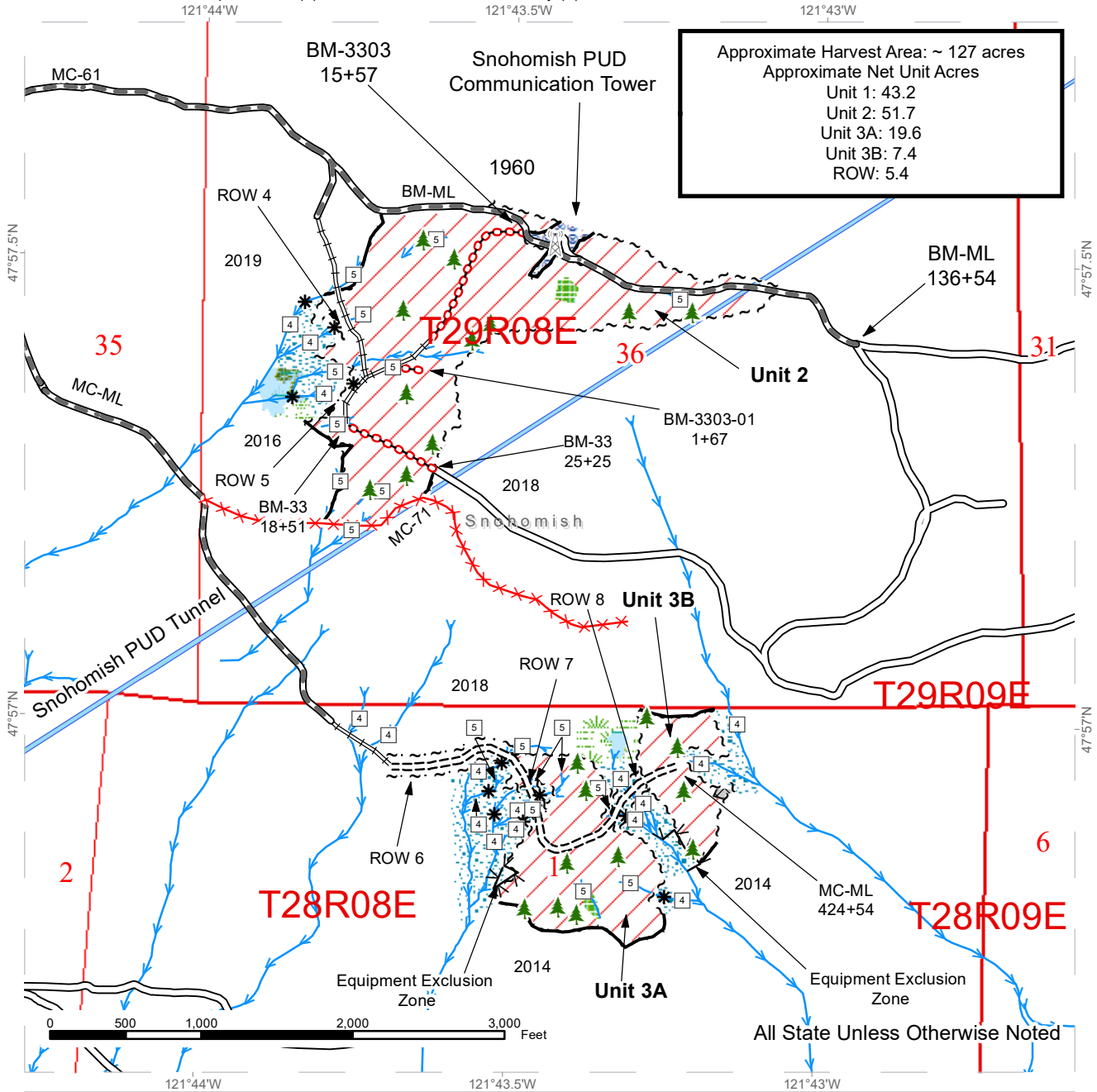
Sale Area	Sale Boundary Tags	Existing Roads	Streams
Leave Tree Area	Right of Way Tags	Required Pre-Haul Maintenance	Stream Type
DNR Managed Lands	Timber Type Change	Required Construction	Stream Type Break
Designated Skid Trail Area	Timing Restriction	Required Reconstruction	Leave Tree Area <1/4-acre
Non-Tradable Leave Tree Clump		Optional Reconstruction	Non-Tradeable Leave Trees
		Required Abandonment	Rock Pit
		Designated Skid Trail	
		Timing Restriction	



TIMBER SALE MAP

SALE NAME: CREEDENCE
AGREEMENT #: 30-098732
TOWNSHIP(S): T28R8E, T29R8E
TRUST(S): Capitol Grant (7), Common School and Indemnity (3)

REGION: Northwest Region
COUNTY(S): Snohomish
ELEVATION RGE: 2391-3040



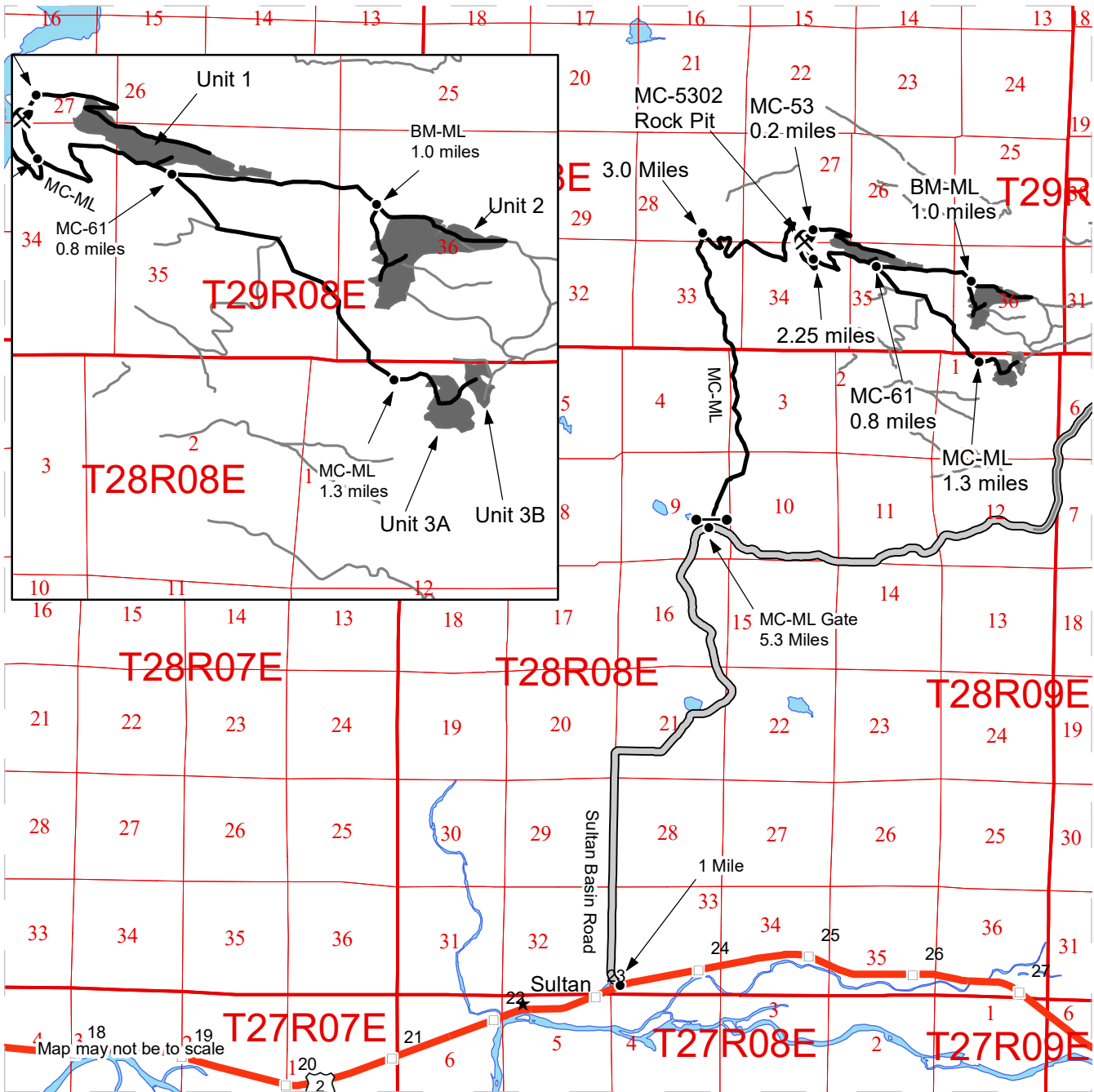
Sale Area	Sale Boundary Tags	Existing Roads	Streams
Leave Tree Area	Right of Way Tags	Required Pre-Haul Maintenance	Stream Type
Riparian Mgt Zone	Timber Type Change	Required Construction	Stream Type Break
Forested Wetland	Abandoned Road	Required Reconstruction	Communication Tower
Wetland Mgt Zone	Abandoned Road	Required Abandonment	Leave Tree Area <1/4-acre
Hazard Abatement Area	Equipment Exclusion Zone	Equipment Exclusion Zone	
DNR Managed Lands			
Non-Tradable Leave Tree Clump			



DRIVING MAP

SALE NAME: CREEDENCE
AGREEMENT#: 30-098732
TOWNSHIP(S): T28R8E, T29R8E
TRUST(S): Capitol Grant (7), Common School and Indemnity (3)

REGION: Northwest Region
COUNTY(S): Snohomish
ELEVATION RGE: 2391-3040



- Timber Sale Unit
- Milepost Markers
- Haul Route
- Other Road
- Distance Indicator
- Gate
- Rock Pit

Driving Directions

Unit 1
 Follow US Route 2 east from Sultan 1 mile to Sultan Basin Road. Turn left at traffic light onto Sultan Basin Road. Follow the Sultan Basin Road north 5.3 miles to the Marsh Creek Mainline (MC-ML). Follow the MC-ML road for 3.0 miles and make a hard right turn to continue on the MC-ML. Follow the MC-ML road for 2.25 miles until you reach the intersection of the MC-ML and the MC-53 road. Turn right onto the MC-53 road and follow for 0.20 miles to reach the MC-5302 rock pit and ROW 1 which accesses the lower portions of unit 1. Continue past the MC-ML and MC-53 road intersection and drive 0.75 miles to reach the upper portions of unit 1.

Unit 2
 From the intersection of the MC-ML and the MC-53 road, continue on the MC-ML road for 0.8 miles until you reach the intersection with the MC-61 road. Continue on the MC-61 road for 0.4 miles until the road becomes the BM-ML. Continue on the BM-ML for 0.6 miles to access unit 2.

Unit 3
 From the intersection of the MC-ML and the MC-61 road, turn right and continue on the MC-ML road for 1.3 miles to reach the end of the road segment. Continue walking on the MC-ML road for 0.20 miles to reach ROW 6 which accesses units 3A and 3B.





TIMBER NOTICE OF SALE

SALE NAME: Q BROOKS JUNCTION

AGREEMENT NO: 30-98161

AUCTION: June 16, 2020 starting at 10:00 a.m., Northeast Region Office, Colville, WA

COUNTY: Stevens

SALE LOCATION: Sale located approximately 13 miles northwest of Colville, WA

PRODUCTS SOLD AND SALE AREA:

All conifer species except for leave trees banded by blue paint, leave trees bounded by yellow leave tree area tags, two standing snags and two down logs per acre in Units 1, 2, 3, 4 and 5 bounded by white timber sale boundary tags; and all right of way timber bounded by orange right of way boundary tags on part(s) of Sections 8 all in Township 37 North, Range 39 East, Sections 36 all in Township 38 North, Range 38 East, W.M., containing 353 acres, more or less.

CERTIFICATION: This sale is certified under the Sustainable Forestry Initiative® program Standard (cert no: PwC-SFIFM-513)

ESTIMATED SALE VOLUMES AND QUALITY:

Table with columns: Species, Avg Ring DBH, Ring Count, Total MBF, Total Tons, Price \$/Ton, and MBF by Grade (P, SM, 1S, 2S, 3S, 4S, 5S, 6S, UT). Rows include Douglas fir, Ponderosa pine, Larch, Red cedar, and Sale Total.

MINIMUM BID: \$30.82/ton (est. value \$1,211,000.00) BID METHOD: Sealed Bids

PERFORMANCE SECURITY: \$100,000.00 SALE TYPE: Tonnage Scale

EXPIRATION DATE: July 1, 2022 ALLOCATION: Export Restricted

BIDDABLE SPECIES: Bidding to be allowed on all species combined.

BID DEPOSIT: \$121,100.00 or Bid Bond. Said deposit shall constitute an opening bid at the appraised price.

HARVEST METHOD: Dozer, Track skidder, Rubber tired skidder, and Ground based equipment. Falling and Yarding will not be permitted from February 1 to June 1 unless authorized in writing by the Contract Administrator due to spring breakup in Units 4 and 5 and from February 1 to July 1 unless authorized in writing by the Contract Administrator due to spring breakup and beetle timing restrictions in Units 1, 2 and 3.

ROADS: 6.15 stations of required construction. 64.75 stations of required reconstruction. 4.95 stations of optional construction. 139.65 stations of required prehaul maintenance. 34.85 stations of optional prehaul maintenance. Road construction will not be permitted from November 15 to June 1 unless authorized in writing by the Contract Administrator due to frozen conditions and spring breakup. The hauling of forest products will not be



TIMBER NOTICE OF SALE

permitted from February 1 to June 1 unless authorized in writing by the Contract Administrator due to spring breakup.

ACREAGE DETERMINATION

CRUISE METHOD: Acreage determined using GPS methods. Acreage shown above is net harvest acres in harvest units. Ponderosa pine and western red cedar: 8.0 - 17.5 inches dbh has a minimum top of 5.6 inch dib. All other species: 7.0 - 17.5 inches dbh has minimum top of 4.6 inch dib. All species 17.6 inches and greater dbh have a minimum top dib of 40% of dbh at 16 feet or a 6 inch top whichever is greater.

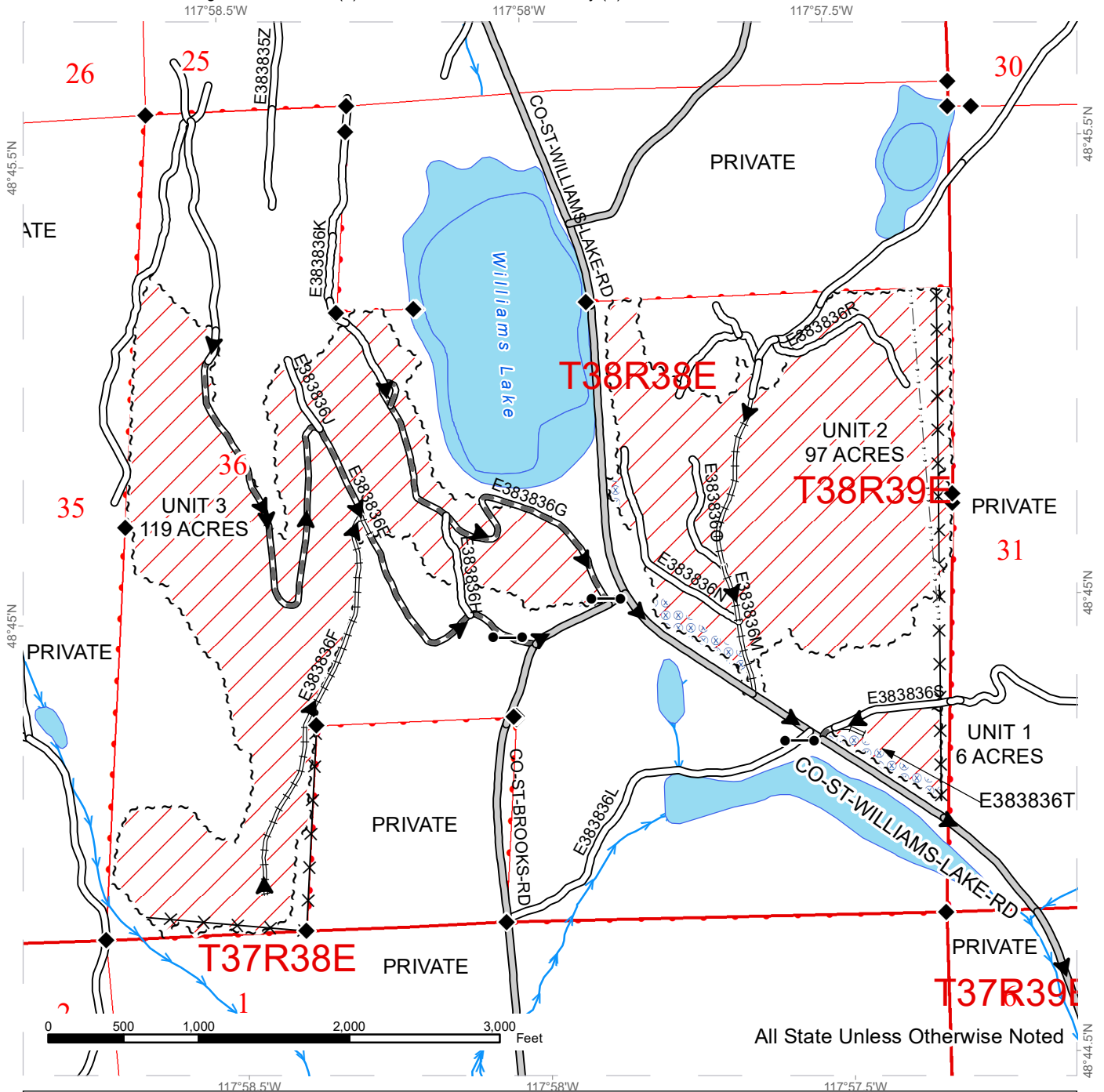
FEES: \$112,727.00 is due on day of sale. \$1.52 per ton is due upon removal. These are in addition to the bid price.

SPECIAL REMARKS: Locked gate restricts access to Unit 4. Contact the Northeast Region Office at (509) 684-7474 for access.

TIMBER SALE MAP

SALE NAME: Q BROOKS JUNCTION
AGREEMENT #: 30-098161
TOWNSHIP(S): T37R39E, T38R38E
TRUST(S): Agricultural School (4), Common School and Indemnity (3)

REGION: Northeast Region
COUNTY(S): Stevens
ELEVATION RGE: 1960-3000

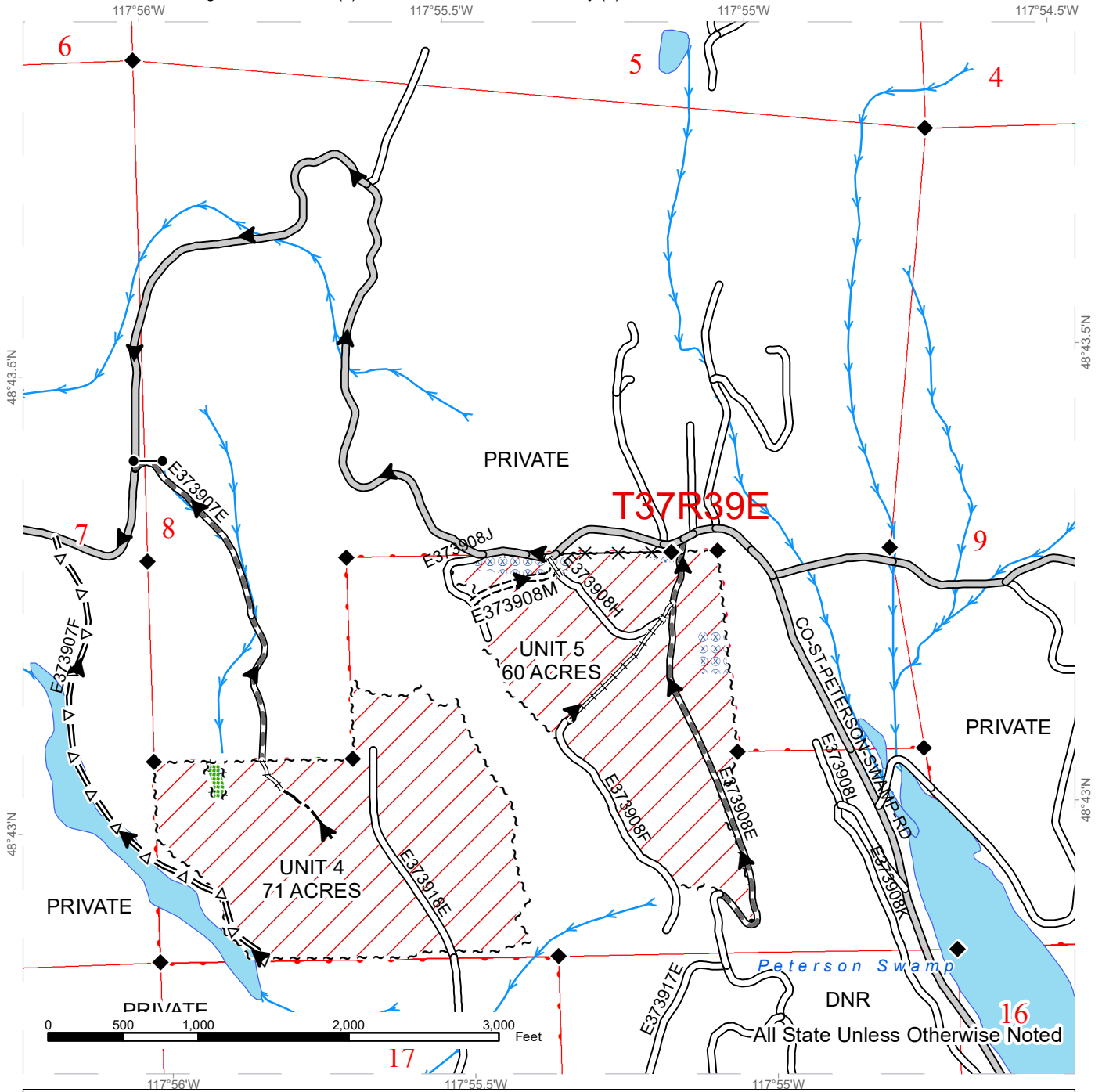


	Variable Retention Harvest		County Road		Haul_Route
	Hazard Abatement Area		Existing Roads		Streams
	Sale Boundary Tags		Required Pre-Haul Maintenance		Survey Monument
	Right of Way Tags (0.1 acres)		Required Reconstruction		Gates
	Public Land Survey Sections				Fence
	DNR Managed Lands				Power Lines

TIMBER SALE MAP

SALE NAME: Q BROOKS JUNCTION
AGREEMENT #: 30-098161
TOWNSHIP(S): T37R39E, T38R38E
TRUST(S): Agricultural School (4), Common School and Indemnity (3)

REGION: Northeast Region
COUNTY(S): Stevens
ELEVATION RGE: 1960-3000



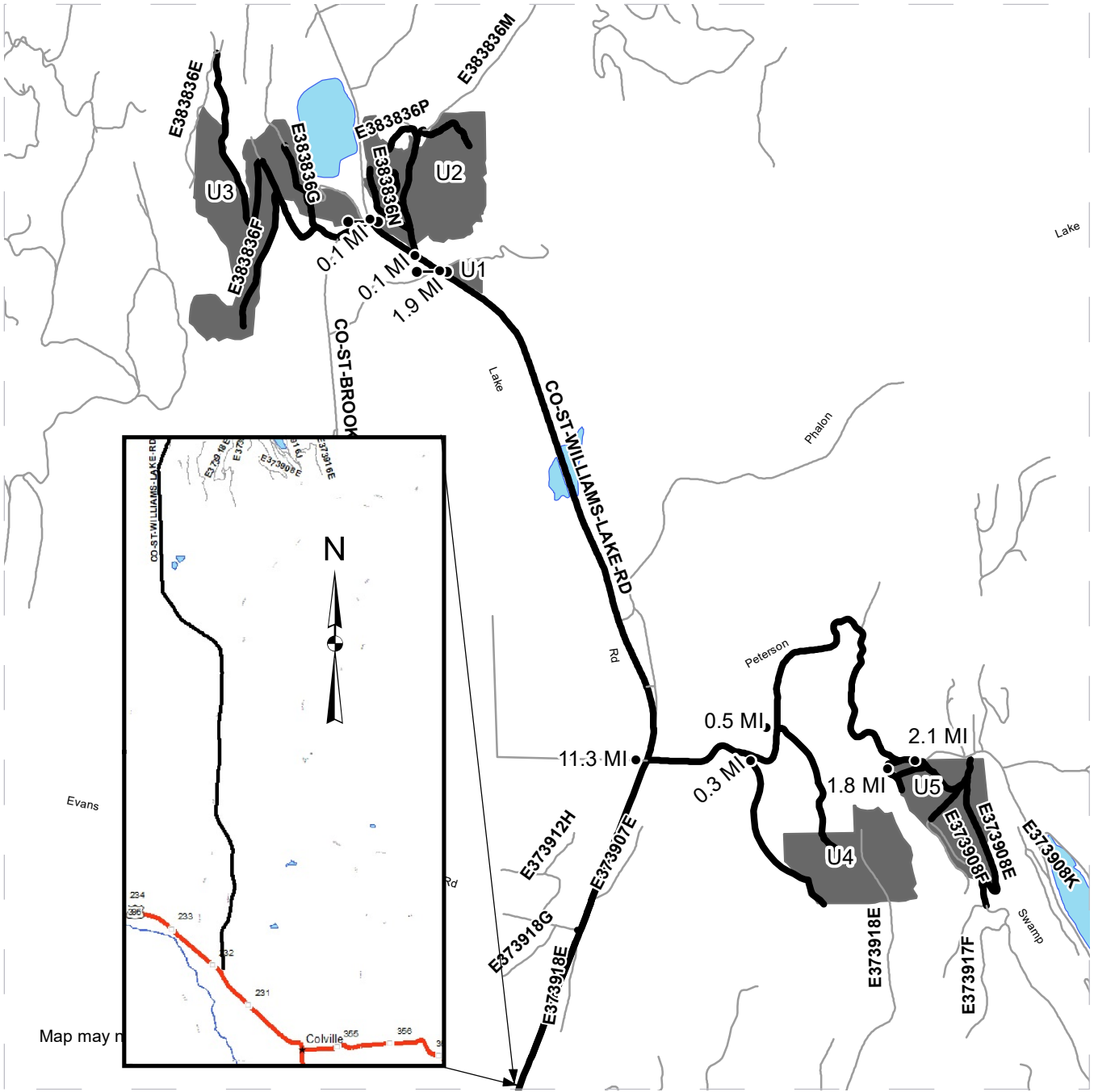
	Variable Retention Harvest		County Road		Haul_Route
	Leave Tree Area		Existing Roads		Streams
	Hazard Abatement Area		Required Pre-Haul Maintenance		Survey Monument
	Sale Boundary Tags		Required Construction		Gates
	Leave Tree Tags		Required Reconstruction		Fence
	Public Land Survey Sections		Optional Pre-Haul Maintenance		
	DNR Managed Lands		Optional Construction		



DRIVING MAP

SALE NAME: BROOKS JUNCTION
AGREEMENT#: 30-098161
TOWNSHIP(S): T37R39E, T38R38E
TRUST(S): Agricultural School (4), Common School and Indemnity (3)

REGION: Northeast Region
COUNTY(S): Stevens
ELEVATION RGE: 1960-3000



Timber Sale Unit
 Haul Route
 Other Road
 Distance Indicator
●● Gate

DRIVING DIRECTIONS:

From the North stop light in Colville drive North on 395 1.1 miles, turn right (North) on Williams Lake Road. Go 11.3 miles, for Units 4 and 5, turn right (East) Peterson Swamp Road. The access roads are located on the Right (South) side of the Road at 0.3 miles, 0.5 miles, 1.8 and 2.1 miles. For Units 1, 2 and 3, stay on the Williams Lake Road for 1.9 miles, Unit 1 is on the right (East) side. Proceed 0.1 miles Unit 2 is on the right (east). Proceed 0.1 miles, turn left (West) on Brooks Road, Unit 3 is on the right (North).





TIMBER NOTICE OF SALE

Ort SALE NAME: Q LITTLE HARVEY SORTS

AGREEMENT NO: 30-100620 - 30-100628

AUCTION: June 16, 2020 starting at 10:00 a.m.
Northeast Region Office, Colville, WA

COUNTY: Stevens

SALE LOCATION: Sale located approximately 18 miles east of Hunters, WA.

**PRODUCTS SOLD
AND SALE AREA:**

All timber except for leave trees banded with purple paint and leave trees bounded by yellow leave tree area tags, in Units 1, 2, 3, 5, 6, 7, 9, 10 and 11 bounded by white timber sale boundary tags meeting the specifications described below; on parts of Section 12 in Township 29 North, Range 36 East, Section 12 in Township 30 North, Range 39 East, Section 18 in Township 30 North, Range 37 East, Section 36 in Township 31 North, Range 39 East, Sections 17, and 29 all in Township 31 North, Range 38 East W.M., containing 717 acres, more or less.

MINIMUM BID AND ESTIMATED LOG VOLUMES:

Agreement #	Sort #	Species and Sort Specifications	Average Log Length	Estimated Volume		Tons Per MBF	Minimum Bid Delivered Prices		Total Appraised Value	Bid Deposit
				Mbf	Tons		\$/mbf	\$/Ton		
100620	01	DF/WL 7-10" dib	N/A	617	3702	6		\$67.00	\$248,034.00	\$24,803.40
100621	02	DF/WL 11" + dib	N/A	695	3475	5		\$80.00	\$278,000.00	\$27,800.00
100622	03	GF/ non-chuckable DF/WL 7-10" dib	N/A	21	130	6.2		\$52.00	\$6,760.00	\$676.00
100623	04	GF/ non-chuckable DF/WL 11"+ dib	N/A	30	159	5.3		\$60.00	\$9,540.00	\$954.00
100624	05	PP 6-10" dib	N/A	565	4238	7.5		\$40.00	\$169,520.00	\$16,952.00
100625	06	PP 11"+ dib	N/A	1007	5538	5.5		\$55.00	\$304,590.00	\$30,459.00
100626	07	WRC 5"+ dib	N/A	23	101	4.4		\$159.00	\$16,059.00	\$1,605.90
100627	08	GF/DF/WL 5-6" dib	N/A	445	2848	6.4		\$50.00	\$142,400.00	\$14,240.00
100628	09	all conifer species except WRC 2"+ utility	N/A	21	189	9		\$25.00	\$4,725.00	\$472.50

Totals: **3424 20380** **\$1,179,628.00**

CERTIFICATION: This sale is certified under the Sustainable Forestry Initiative® program Standard (cert no: PwC-SFIFM-513)

BID METHOD: Sealed Bids **UNIT OF MEASURE:** Tonnage Scale

EXPIRATION DATE: February 28, 2021 **ALLOCATION:** Export Restricted



TIMBER NOTICE OF SALE

PAYMENT

SECURITY: To be determined by the State as described in Clause P-045.2 of the Purchaser's Contract.

BIDDING

PROCEDURES:

A separate sealed bid and envelope must be submitted for each log sort. Prospective Purchasers may bid on any or all log sorts. On the day of sale the Purchaser must bring their bid deposit up to 10% of their total bid price. Complete bidding procedures and auction information may be obtained from the Northeast Region Office in Colville WA. Phone number (509)684-7474.

TIMBER EXCISE

TAX:

Purchaser must pay the forest excise taxes associated with the log sorts delivered to them. The tax rate for this sale is 4.2 %. Taxable Stumpage = Total Delivered Value – (Harvest Cost + Estimated Haul Cost + ARRF). For more information contact the Department of Revenue, Forest Tax Section at 1-800-548-8829.

Use the following rates for estimating taxable stumpage:

Harvest Cost = \$0.00 per Ton for sorts 01, 02, 03, 04, 05, 06, 07 and 08 and \$13.00 per Ton for sort 09.

Hauling Services Payment Rate per Ton
= (Base Rate + Mileage Rate) x (Contractor's hauling bid factor)

Base Rate = \$2.35 per ton

Mileage Rate = ((\$0.16 x C miles) + (\$0.11 x A miles)) x Fuel Index Factor

ARRF = \$0.00 per MBF for sort 09 and \$26.00 per MBF for sorts 01, 02, 03, 04, 05, 06, 07 and 08.

Note: To calculate ARRF rates per ton use the tons\mbf conversion factor in the table above.

CONFIRMATION:

Each sort is subject to confirmation following auction. Sorts will not be confirmed until at least 10 days after auction. Final contract award is contingent upon the State's haul cost analysis. Actual haul route may vary and is subject to change at the State's discretion.

SPECIAL REMARKS:

The successful Purchaser(s) will be required to purchase logs from the sale area upon delivery to their location specified in the bid submitted. Logs will be delivered to the Purchaser's delivery location by the State's contract harvester. Purchaser is responsible for weighing and scaling costs. All tonnage loads will be weighed and all mbf loads will be scaled at State approved locations. The State reserves the right to determine where logs are authorized to be scaled and weighed.

Units 2, 3, 10 and 11 require forwarder equipment. Expect significant amount of short logs. Locked gates restricts access to the sale units. Contact the Northeast Region Office at (509) 684-7474 for access. There is no Unit 4 and 8.



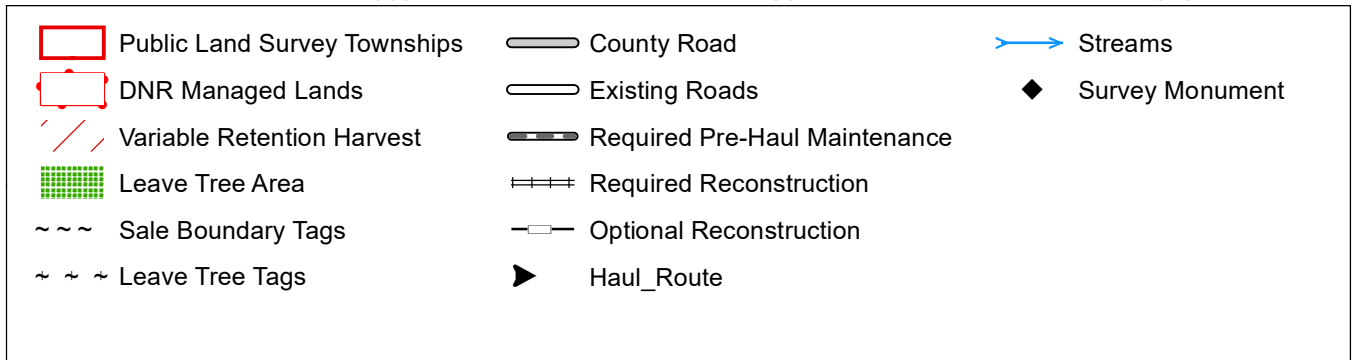
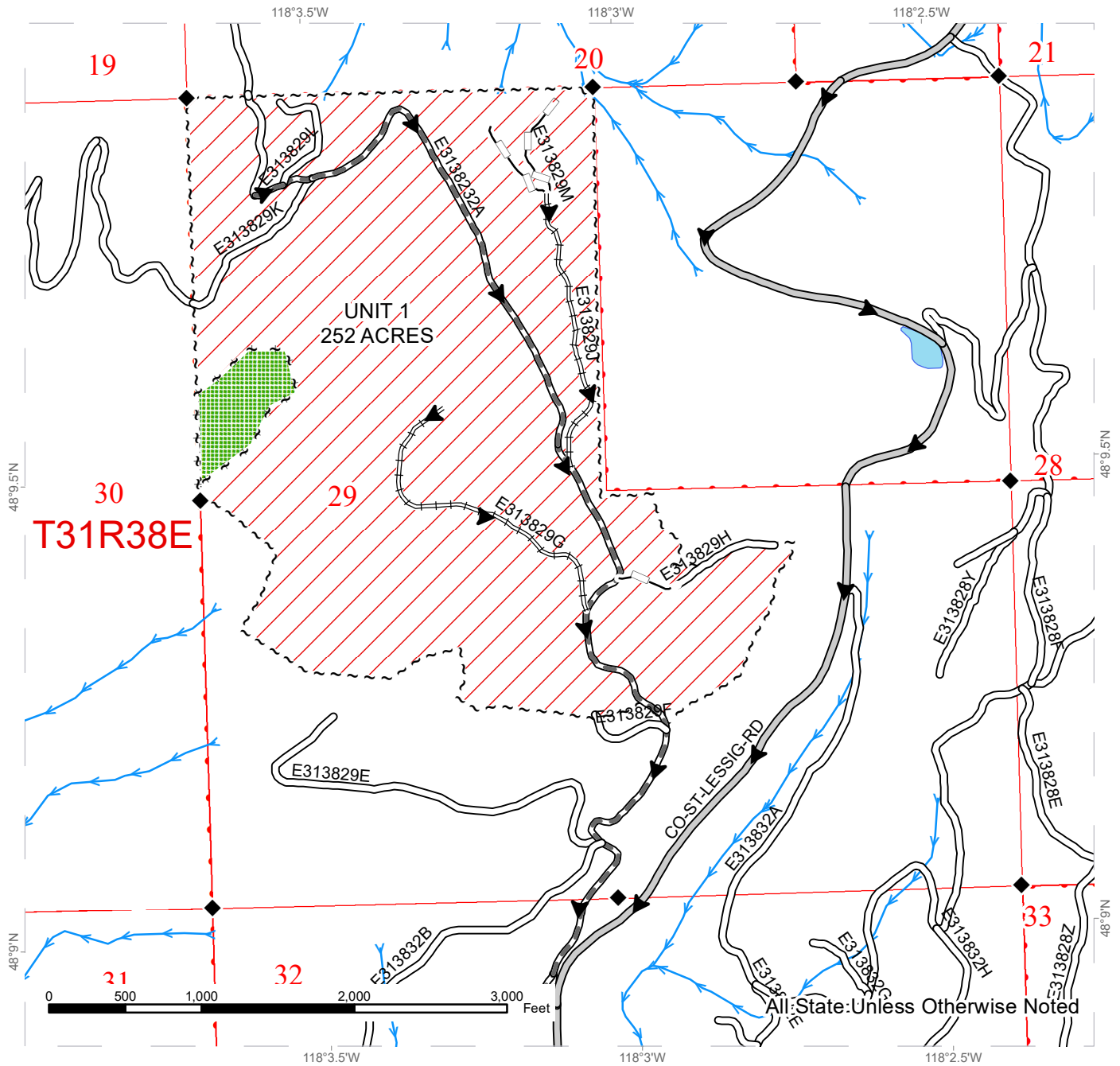
TIMBER NOTICE OF SALE

For more information regarding this log sort sale visit our web site:
<http://www.dnr.wa.gov/programs-and-services/product-sales-and-leasing/timber-sales/timber-auction-packets>. If you have questions call Chris Hosch at the Northeast Region Office at (509)675-2625 or Steve Teitzel at the Product Sales and Leasing Division Office in Olympia at (360)902-1741.

TIMBER SALE MAP

SALE NAME: Q LITTLE HARVEY SORTS
AGREEMENT #: 30-099451
TOWNSHIP(S): T29R36E, T30R37E, T30R39E, T31R38E, T31R39E, T32R41E
TRUST(S): Agricultural School (4), Charitable/Educational/Penal & Reformatory Instit. (6), Common School and Indemnity (3), Normal School (8), Scientific School (10)

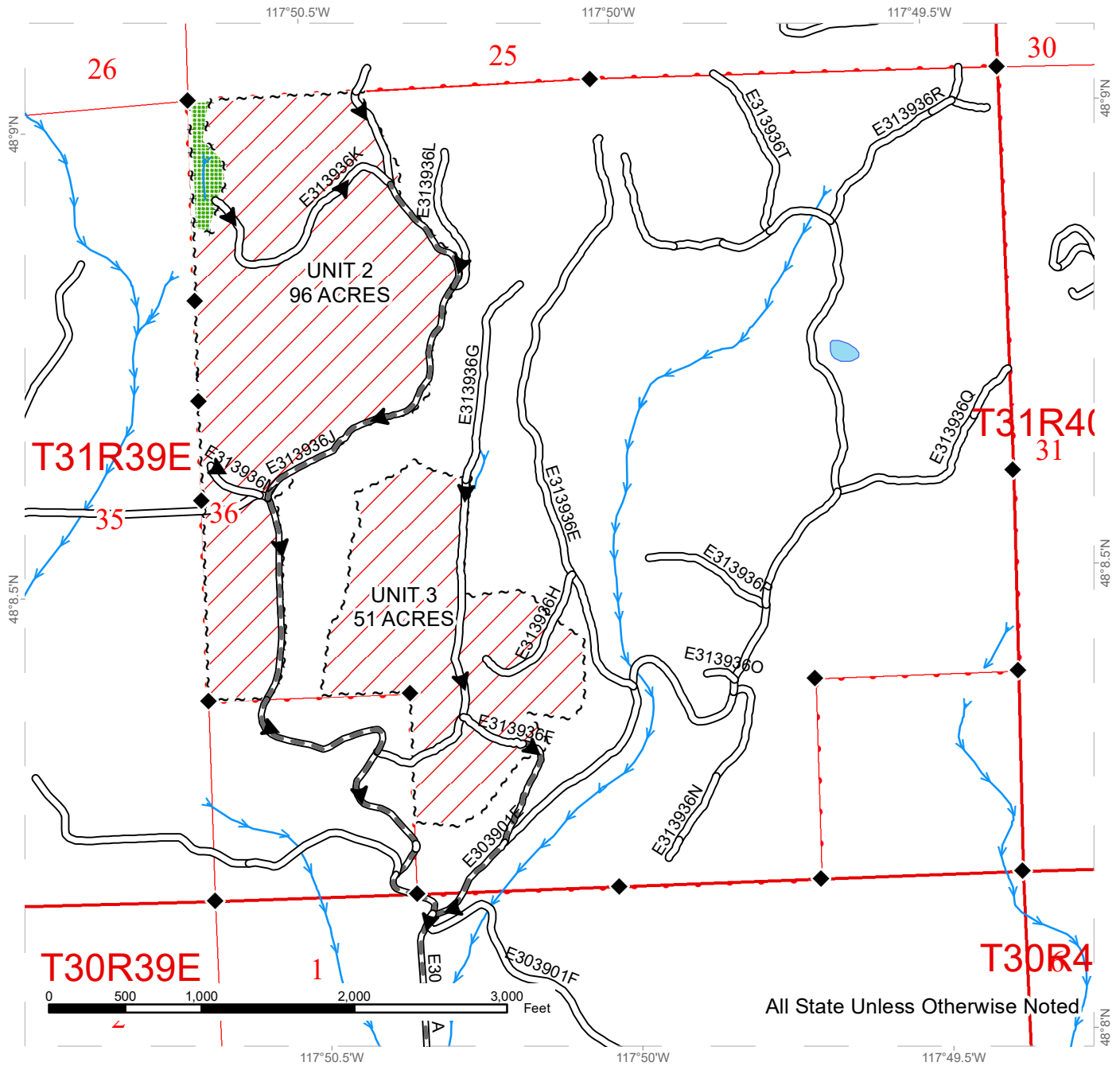
REGION: Northeast Region
COUNTY(S): Stevens
ELEVATION RGE: 1520-3640



TIMBER SALE MAP

SALE NAME: Q LITTLE HARVEY SORTS
AGREEMENT #: 30-099451
TOWNSHIP(S): T29R36E, T30R37E, T30R39E, T31R38E, T31R39E, T32R41E
TRUST(S): Agricultural School (4), Charitable/Educational/Penal & Reformatory Instit. (6), Common School and Indemnity (3), Normal School (8), Scientific School (10)

REGION: Northeast Region
COUNTY(S): Stevens
ELEVATION RGE: 1520-3640

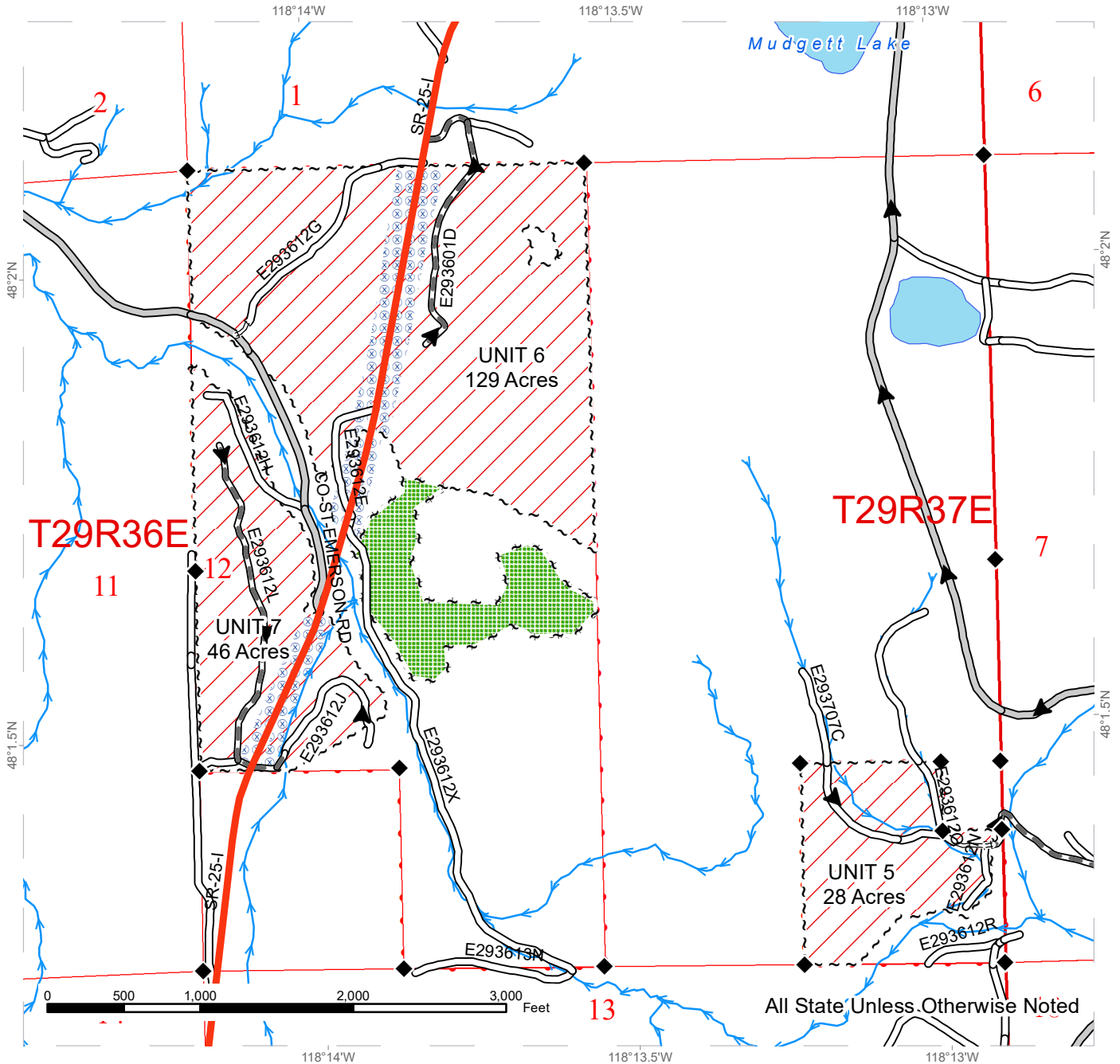


Public Land Survey Townships	Existing Roads	Streams
DNR Managed Lands	Required Pre-Haul Maintenance	Survey Monument
Variable Retention Harvest	Haul_Route	
Leave Tree Area		
Sale Boundary Tags		
Leave Tree Tags		

TIMBER SALE MAP

SALE NAME: Q LITTLE HARVEY SORTS
AGREEMENT #: 30-099451
TOWNSHIP(S): T29R36E, T30R37E, T30R39E, T31R38E, T31R39E, T32R41E
TRUST(S): Agricultural School (4), Charitable/Educational/Penal & Reformatory Instit. (6), Common School and Indemnity (3), Normal School (8), Scientific School (10)

REGION: Northeast Region
COUNTY(S): Stevens
ELEVATION RGE: 1520-3640



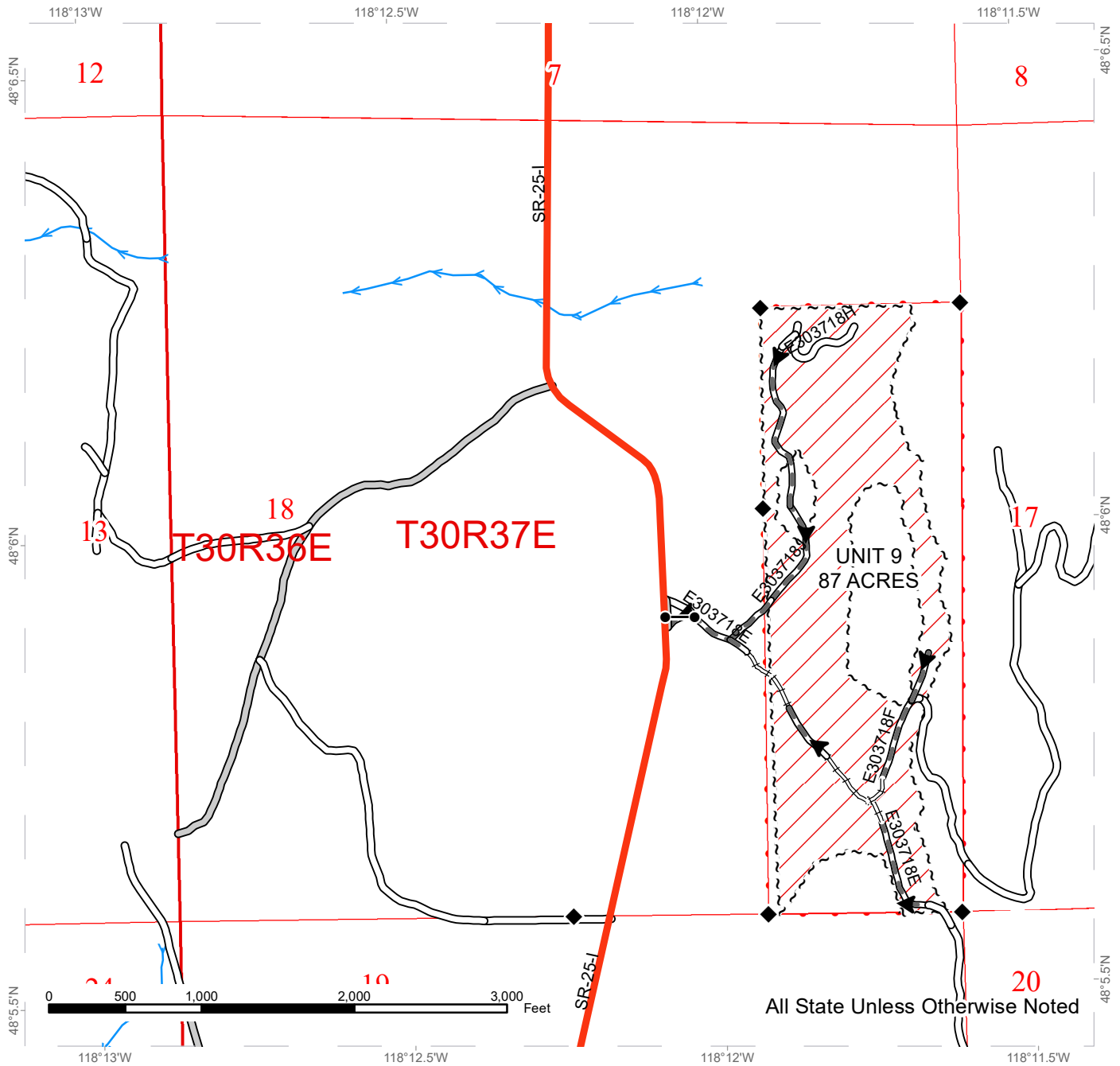
Public Land Survey Townships	County Road	Streams
DNR Managed Lands	Existing Roads	Survey Monument
Variable Retention Harvest	Required Pre-Haul Maintenance	Haul_Route
Leave Tree Area	Required Reconstruction	
Hazard Abatement Area		
Sale Boundary Tags		
Leave Tree Tags		



TIMBER SALE MAP

SALE NAME: Q LITTLE HARVEY SORTS
AGREEMENT #: 30-099451
TOWNSHIP(S): T29R36E, T30R37E, T30R39E, T31R38E, T31R39E, T32R41E
TRUST(S): Agricultural School (4), Charitable/Educational/Penal & Reformatory Instit. (6), Common School and Indemnity (3), Normal School (8), Scientific School (10)

REGION: Northeast Region
COUNTY(S): Stevens
ELEVATION RGE: 1520-3640



All State Unless Otherwise Noted

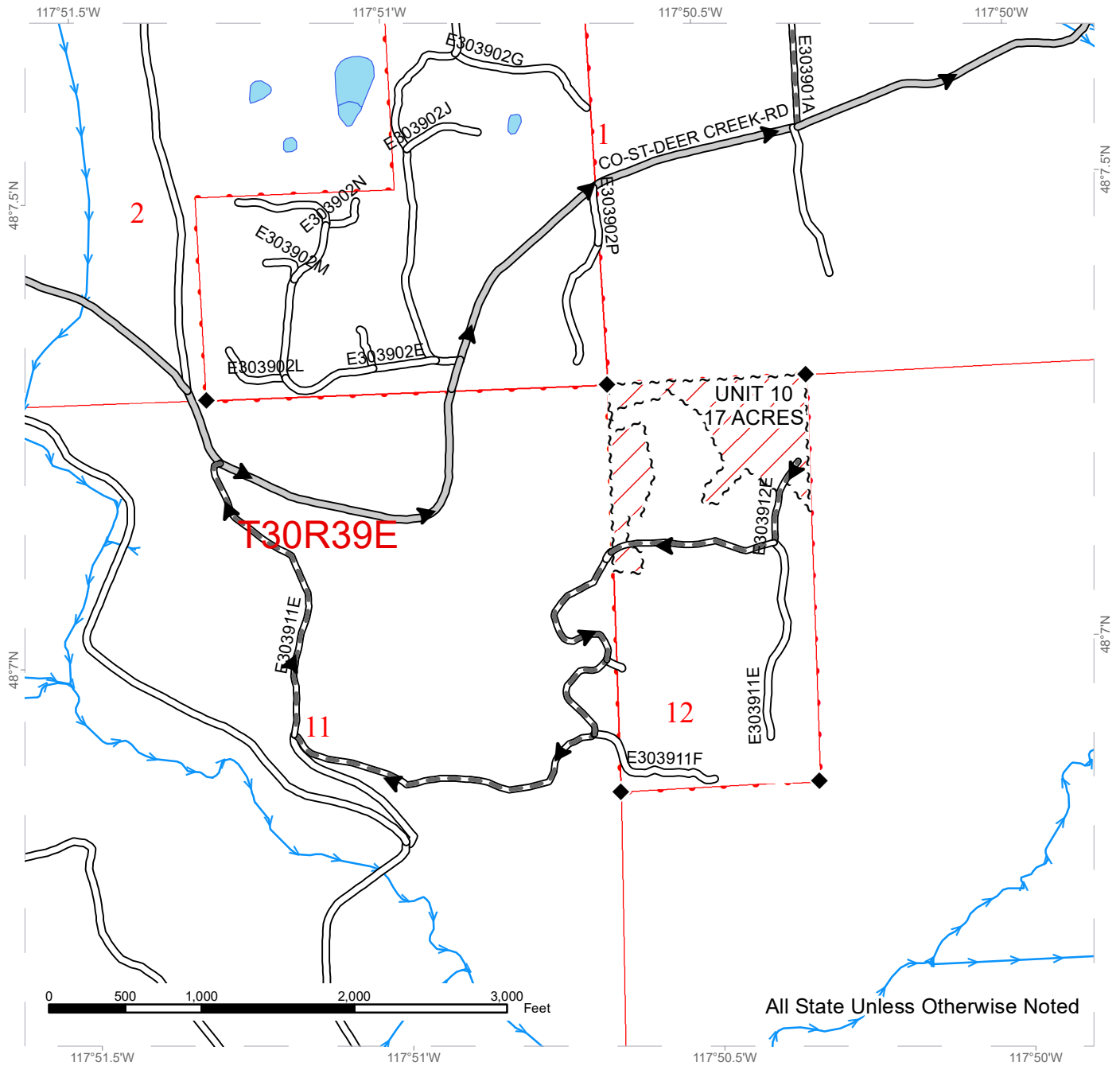
Public Land Survey Townships	County Road	Streams
DNR Managed Lands	Existing Roads	Survey Monument
Variable Retention Harvest	Required Pre-Haul Maintenance	Gates (Corporate)
Sale Boundary Tags	Required Reconstruction	Haul_Route



TIMBER SALE MAP

SALE NAME: Q LITTLE HARVEY SORTS
AGREEMENT #: 30-099451
TOWNSHIP(S): T29R36E, T30R37E, T30R39E, T31R38E, T31R39E, T32R41E
TRUST(S): Agricultural School (4), Charitable/Educational/Penal & Reformatory Instit. (6), Common School and Indemnity (3), Normal School (8), Scientific School (10)

REGION: Northeast Region
COUNTY(S): Stevens
ELEVATION RGE: 1520-3640



All State Unless Otherwise Noted

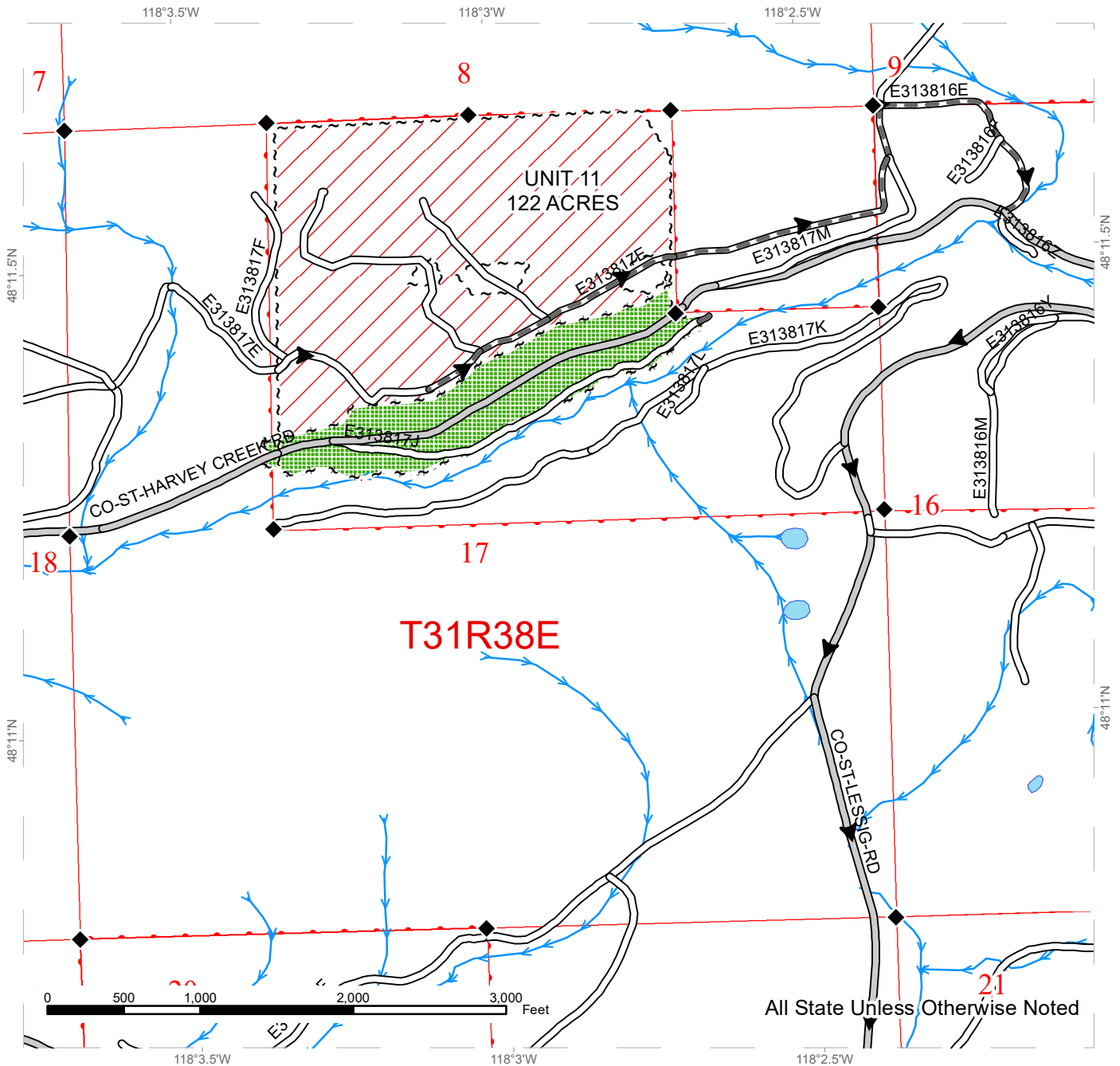
Public Land Survey Townships	County Road	Streams
DNR Managed Lands	Existing Roads	Survey Monument
Variable Retention Harvest	Required Pre-Haul Maintenance	
Sale Boundary Tags	Haul_Route	



TIMBER SALE MAP

SALE NAME: Q LITTLE HARVEY SORTS
AGREEMENT #: 30-099451
TOWNSHIP(S): T29R36E, T30R37E, T30R39E, T31R38E, T31R39E, T32R41E
TRUST(S): Agricultural School (4), Charitable/Educational/Penal & Reformatory Instit. (6), Common School and Indemnity (3), Normal School (8), Scientific School (10)

REGION: Northeast Region
COUNTY(S): Stevens
ELEVATION RGE: 1520-3640



All State Unless Otherwise Noted

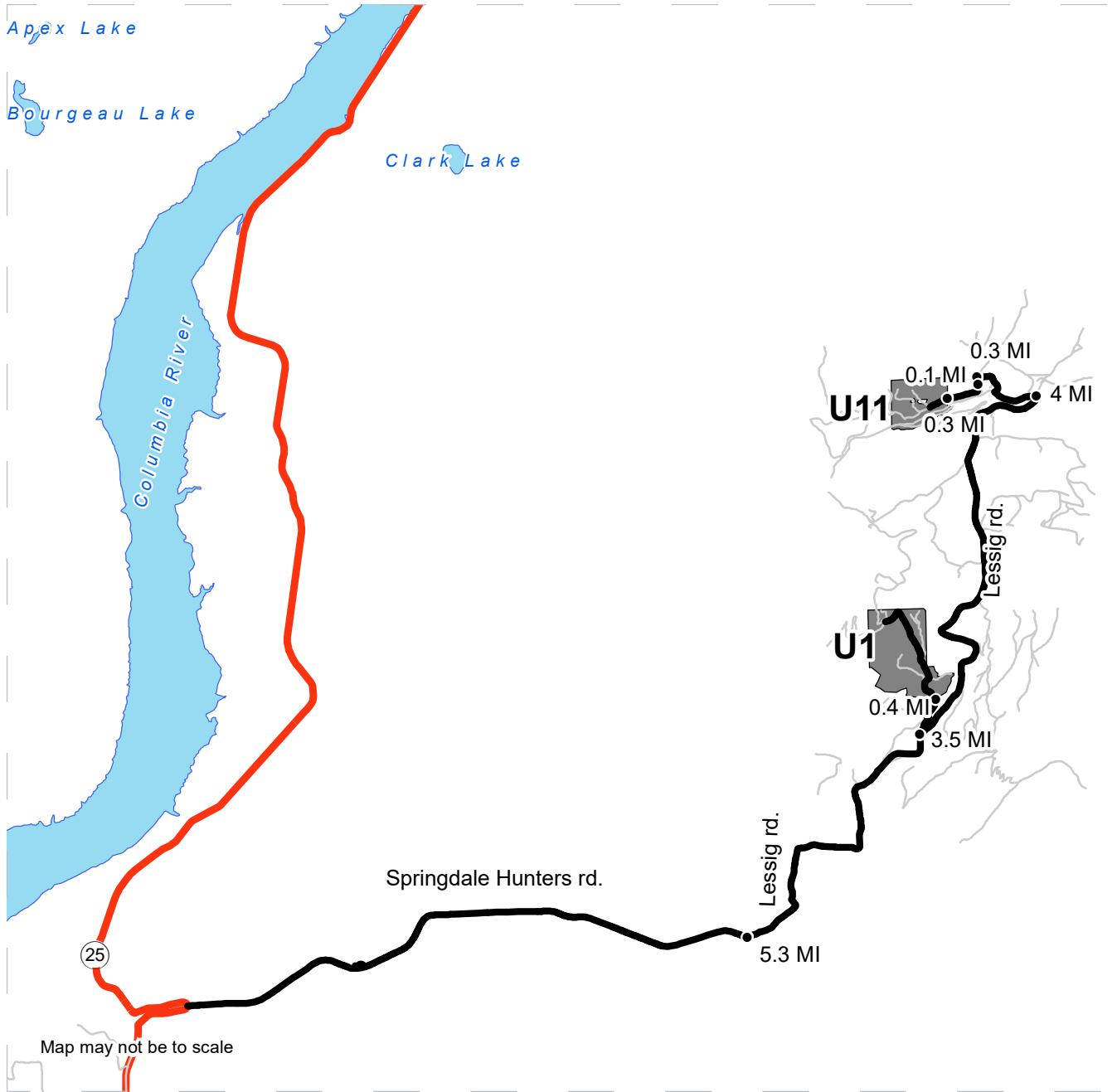
	Public Land Survey Townships		County Road		Streams
	DNR Managed Lands		Existing Roads		Survey Monument
	Variable Retention Harvest		Required Pre-Haul Maintenance		Haul_Route
	Leave Tree Area				
	Sale Boundary Tags				
	Leave Tree Tags				



DRIVING MAP

SALE NAME: Q LITTLE HARVEY SORTS
AGREEMENT#: 30-099451
TOWNSHIP(S): T29R36E, T30R37E, T30R39E, T31R38E, T31R39E, T32R41E
TRUST(S): Agricultural School (4), Charitable/Educational/Penal & Reformatory Instit.
 (6), Common School and Indemnity (3),
 Normal School (8), Scientific School (10)

REGION: Northeast Region
COUNTY(S): Stevens
ELEVATION RGE: 1520-3640



— Haul Route
— Other_Roads

Driving Directions

Unit 1 and Unit 11: From the intersection of Highway 25 and Springdale-Hunters road in Hunters, WA go east on Highway 20 5.3 miles to Lessig Rd. Take a left onto Lessig Rd, travel 3.5 miles and then turn left onto the E313823A road and travel .4 miles to enter Unit 1. Continuing at the intersection of Lessig road and the E313823A road continue 4.0 miles to Harvey Creek road and take a left. Travel .4 miles on the Harvey Creek road and take a right onto the E313816E road. Travel .3 miles to the E313817M road and take a left and travel less than .1 miles to a wire gate and take a right onto the E313817E road. Travel .3 miles on the E313817E road to enter Unit 11.



DRIVING MAP

SALE NAME: Q LITTLE HARVEY SORTS
AGREEMENT#: 30-099451
TOWNSHIP(S): T29R36E, T30R37E, T30R39E, T31R38E, T31R39E, T32R41E
TRUST(S): Agricultural School (4), Charitable/Educational/Penal & Reformatory Instit.
 (6), Common School and Indemnity (3),
 Normal School (8), Scientific School (10)

REGION: Northeast Region
COUNTY(S): Stevens
ELEVATION RGE: 1520-3640



Map may not be to scale

— Haul Route
— Other_Roads

Driving Directions

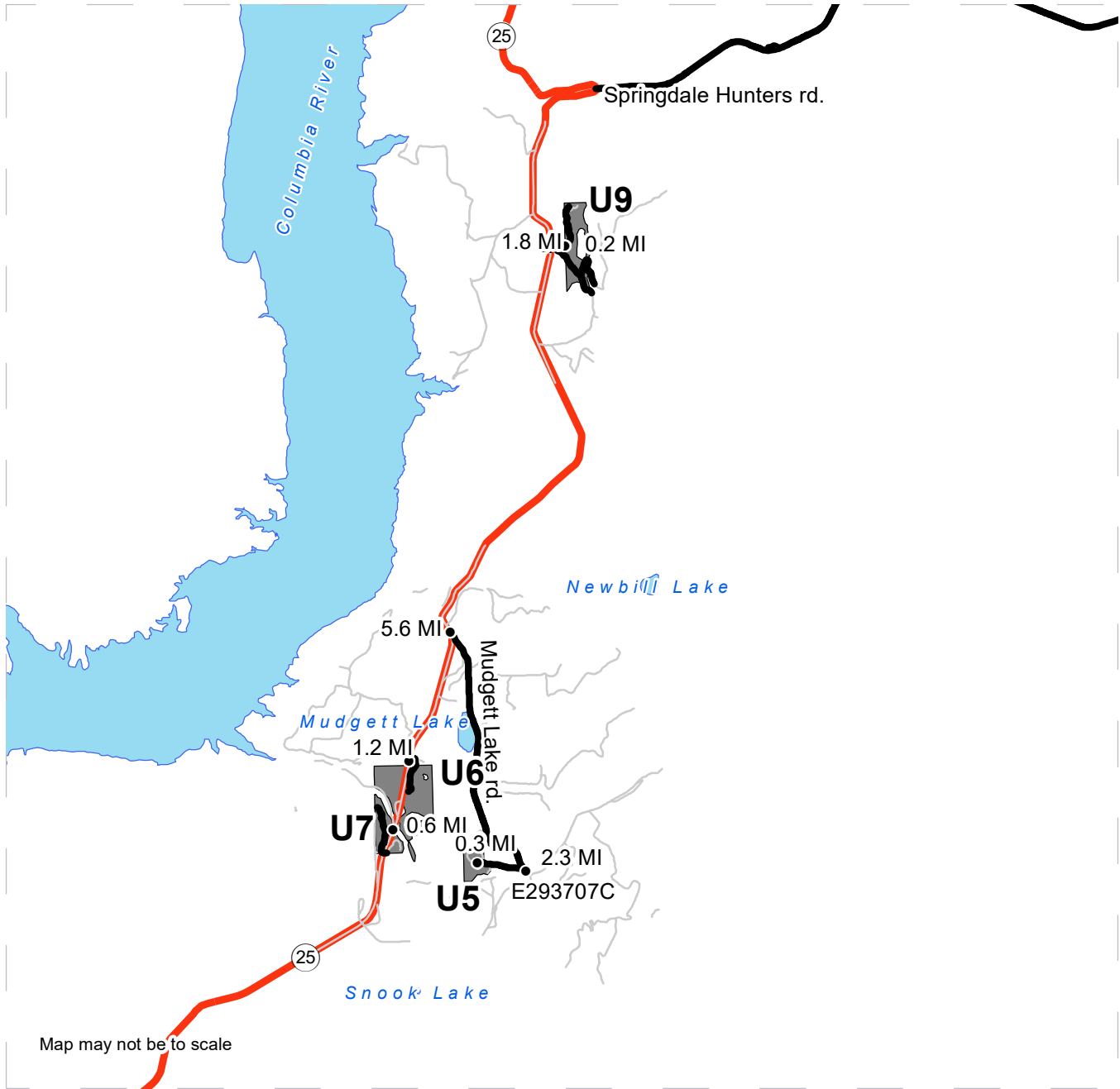
Units 2, 3 and 10: From the intersection of Highway 231 and Waits Lake road in Valley, WA go west on Waits lake road and travel 1.3 miles to the Long Prairie road and take a left. Take the Long Prairie road and travel 4.5 miles to the Deer Creek road and take a right. On Deer Creek road travel 3.7 miles to Misty Meadow Way road and take a right. Travel 1.2 miles on Misty Meadow Way road to enter Unit 2. Off of the Misty Meadow Way take a right onto the E303901E road and travel .1 miles to the E313936F road and take a left traveling .1 miles to enter Unit 3. From the intersection of Misty Meadow Way road and Deer Creek road travel west on the Deer Creek road 1 mile and take a left onto the E303911E road. Travel 1.2 miles on the E303911E road to enter Unit 10.



DRIVING MAP

SALE NAME: Q LITTLE HARVEY SORTS
AGREEMENT#: 30-099451
TOWNSHIP(S): T29R36E, T30R37E, T30R39E, T31R38E, T31R39E, T32R41E
TRUST(S): Agricultural School (4), Charitable/Educational/Penal & Reformatory Instit.
 (6), Common School and Indemnity (3),
 Normal School (8), Scientific School (10)

REGION: Northeast Region
COUNTY(S): Stevens
ELEVATION RGE: 1520-3640



— Haul Route
— Other_Roads

Driving Directions

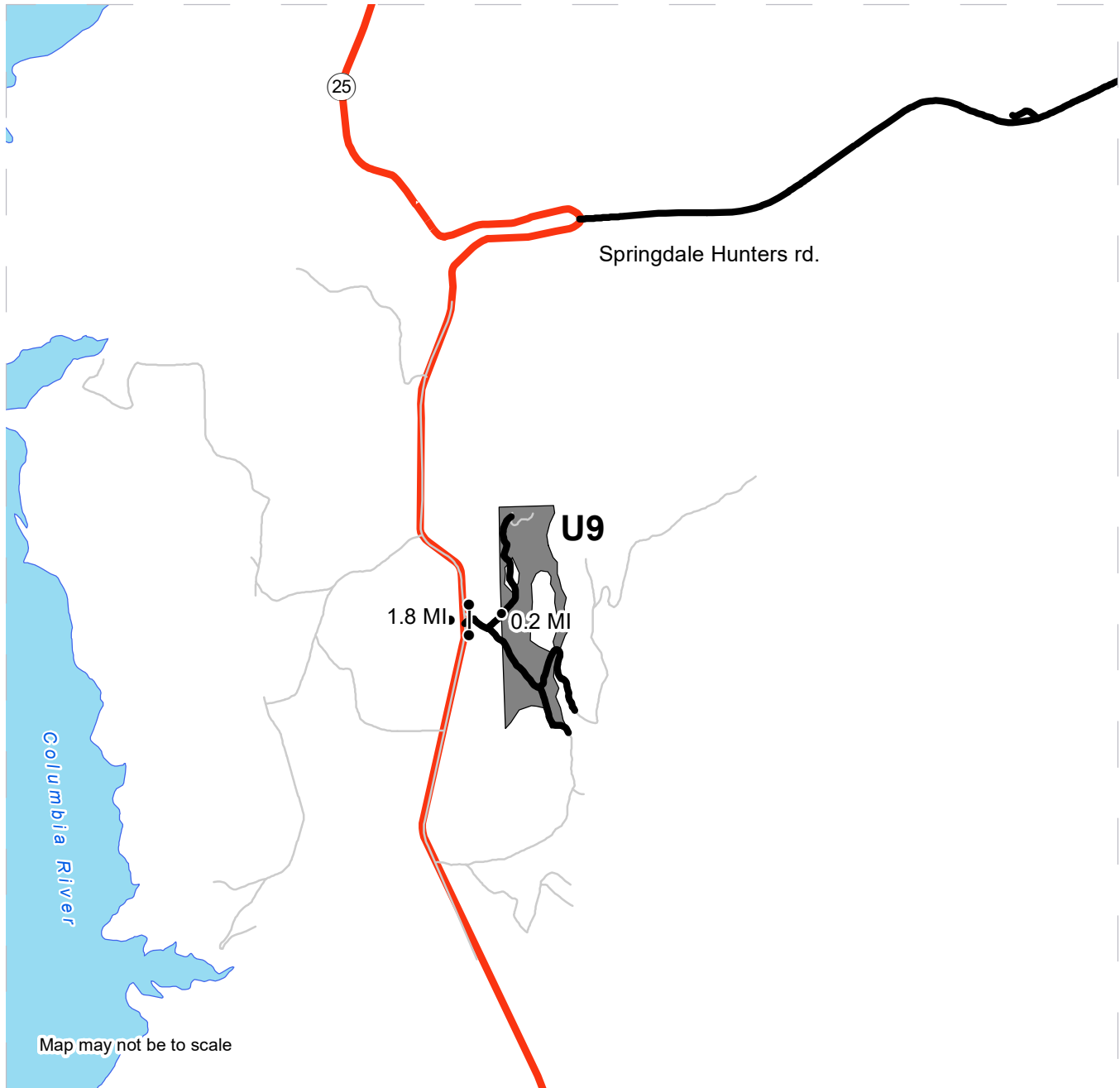
Unit 5, 6, and 7: From the intersection of Highway 25 and Springdale-Hunters road in Hunters, WA go south on Highway 25 for 5.6 miles and take a left onto Mudgett Lake road. Travel 2.3 miles on the Mudgett Lake road and take a right onto the E293707C road. Travel .3 miles on the E293707C road to enter Unit 5. From the intersection of Highway 25 and Mudgett Lake road continue south on Highway 25 for 1.2 miles to enter Unit 6 on both sides of Highway 25, continuing an additional .6 miles on State Highway 25 enter Unit 7 on either side of the highway.






DRIVING MAP

SALE NAME: Q LITTLE HARVEY SORTS
AGREEMENT#: 30-099451
TOWNSHIP(S): T29R36E, T30R37E, T30R39E, T31R38E, T31R39E, T32R41E
TRUST(S): Agricultural School (4), Charitable/Educational/Penal & Reformatory Instit.
 (6), Common School and Indemnity (3),
 Normal School (8), Scientific School (10)

REGION: Northeast Region
COUNTY(S): Stevens
ELEVATION RGE: 1520-3640



 Haul Route
 Other_Roads
 Gate

Driving Directions

Unit 9: From the intersection of Highway 25 and Springdale-Hunters road in Hunters, WA go south on Highway 25 for 1.8 miles and take a left onto the E303718E road. On the E303718E road go through the gate and travel .2 miles to enter unit 9.





TIMBER NOTICE OF SALE

SALE NAME: Q COUSINS

AGREEMENT NO: 30-100007

AUCTION: June 16, 2020 starting at 10:00 a.m., Northeast Region Office, Colville, WA

COUNTY: Stevens

SALE LOCATION: Sale located approximately 8 miles west of Colville, WA

PRODUCTS SOLD AND SALE AREA:

All conifer species except for leave trees banded with blue paint, leave trees bounded by yellow leave tree area tags, two standing snags and two down logs per acre in Units 1, 2, 3, 4, 5, and 6 bounded by white timber sale boundary tags; and all right of way timber bounded by orange right of way tags on part(s) of Sections 19, 20, 21, 22, 28, 29 and 30 all in Township 35 North, Range 38 East, W.M., containing 404 acres, more or less.

CERTIFICATION: This sale is certified under the Sustainable Forestry Initiative® program Standard (cert no: PwC-SFIFM-513)

ESTIMATED SALE VOLUMES AND QUALITY:

Table with columns: Species, Avg Ring DBH, Ring Count, Total MBF, and MBF by Grade (P, SM, 1S, 2S, 3S, 4S, 5S, 6S, UT). Rows include Larch, Douglas fir, Red cedar, Grand fir, Alpine fir, Lodgepole, Spruce, Ponderosa pine, and Sale Total.

MINIMUM BID: \$1,256,000.00

BID METHOD: Sealed Bids

PERFORMANCE SECURITY:

\$100,000.00

SALE TYPE: Lump Sum

EXPIRATION DATE: November 30, 2022

ALLOCATION: Export Restricted

BID DEPOSIT: \$125,600.00 or Bid Bond. Said deposit shall constitute an opening bid at the appraised price.

HARVEST METHOD: Cable, and Ground based equipment. Falling and Yarding will not be permitted from February 15 to June 1 unless authorized in writing by the Contract Administrator due to spring breakup.

ROADS: 159.40 stations of required construction. 13.89 stations of optional construction. 645.58 stations of required prehaul maintenance. 5.51 stations of abandonment, if built. 34.32 stations of decommissioning. Road construction will not be permitted from November 15 to June 1 unless authorized in writing by the Contract Administrator due to frozen conditions and spring breakup. The hauling of forest products will not be permitted from February 15 to June 1 unless authorized in writing by the Contract Administrator due to spring breakup.



TIMBER NOTICE OF SALE

ACREAGE DETERMINATION

CRUISE METHOD: Acreage determined using GPS methods. Acreage shown above is net harvest acres in harvest units. Ponderosa pine and western red cedar: 8.0 - 17.5 inches dbh has a minimum top of 5.6 inch dib. All other species: 7.0 - 17.5 inches dbh has minimum top of 4.6 inch dib. All species 17.6 inches and greater dbh have a minimum top dib of 40% of dob at 16 feet or a 6 inch top whichever is greater.

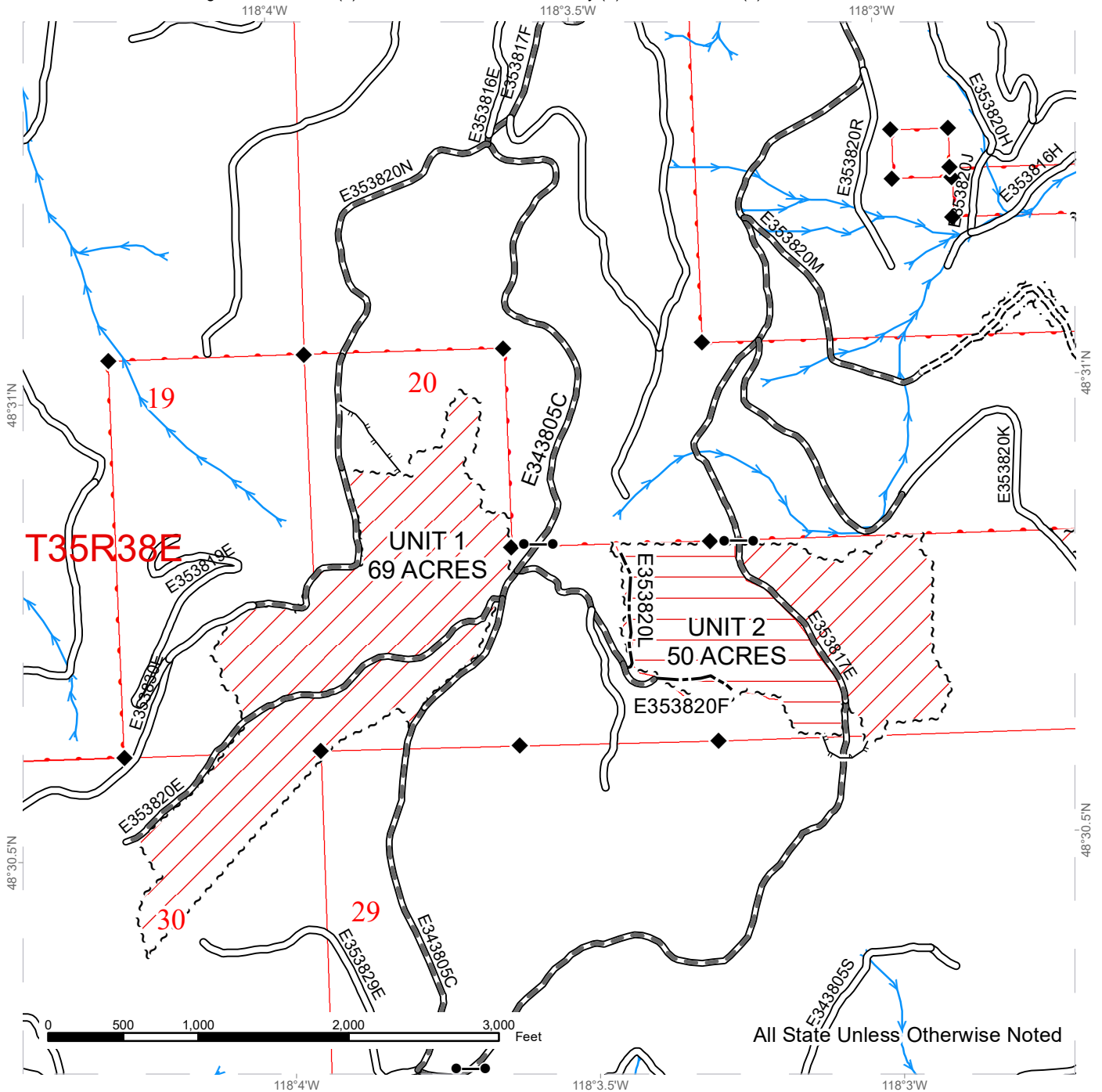
FEES: Within 10 days of day of sale, Purchaser shall provide a check payable to John Hancock Life Insurance Co. in the amount of \$500.00 for a road use permit and payment for 8 mbf of right of way timber at the purchaser's bid price. \$118,847.00 is due on day of sale. \$9.00 per MBF is due upon removal. These are in addition to the bid price.

SPECIAL REMARKS: There are approximately 50 acres of required cable harvesting. Locked gates restricts access to sale area. Contact the Northeast Region Office for access.

TIMBER SALE MAP

SALE NAME: Q COUSINS
AGREEMENT #: 30-100007
TOWNSHIP(S): T35R38E
TRUST(S): Agricultural School (4), Common School and Indemnity (3), Normal School (8)

REGION: Northeast Region
COUNTY(S): Stevens
ELEVATION RGE: 3800-5160



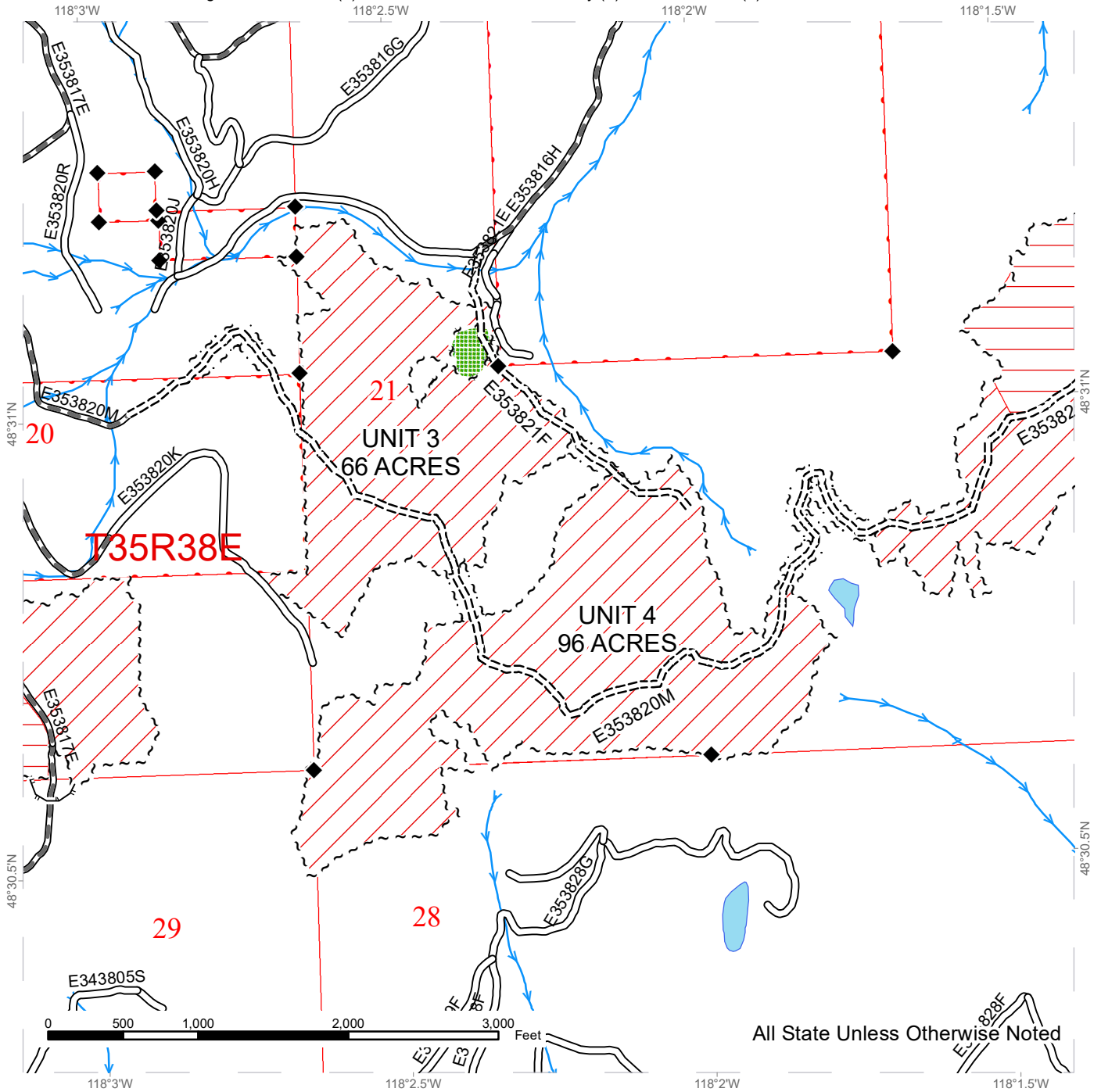
All State Unless Otherwise Noted

Public Land Survey Townships	Sale Boundary Tags	Existing Roads
DNR Managed Lands	Right of Way Tags =5 Acres	Required Pre-Haul Maintenance
Variable Retention Harvest		Required Construction
Ground		Optional Construction
Cable		Designated Skid Trail
		Streams
		Survey Monument

TIMBER SALE MAP

SALE NAME: Q COUSINS
AGREEMENT #: 30-100007
TOWNSHIP(S): T35R38E
TRUST(S): Agricultural School (4), Common School and Indemnity (3), Normal School (8)

REGION: Northeast Region
COUNTY(S): Stevens
ELEVATION RGE: 3800-5160



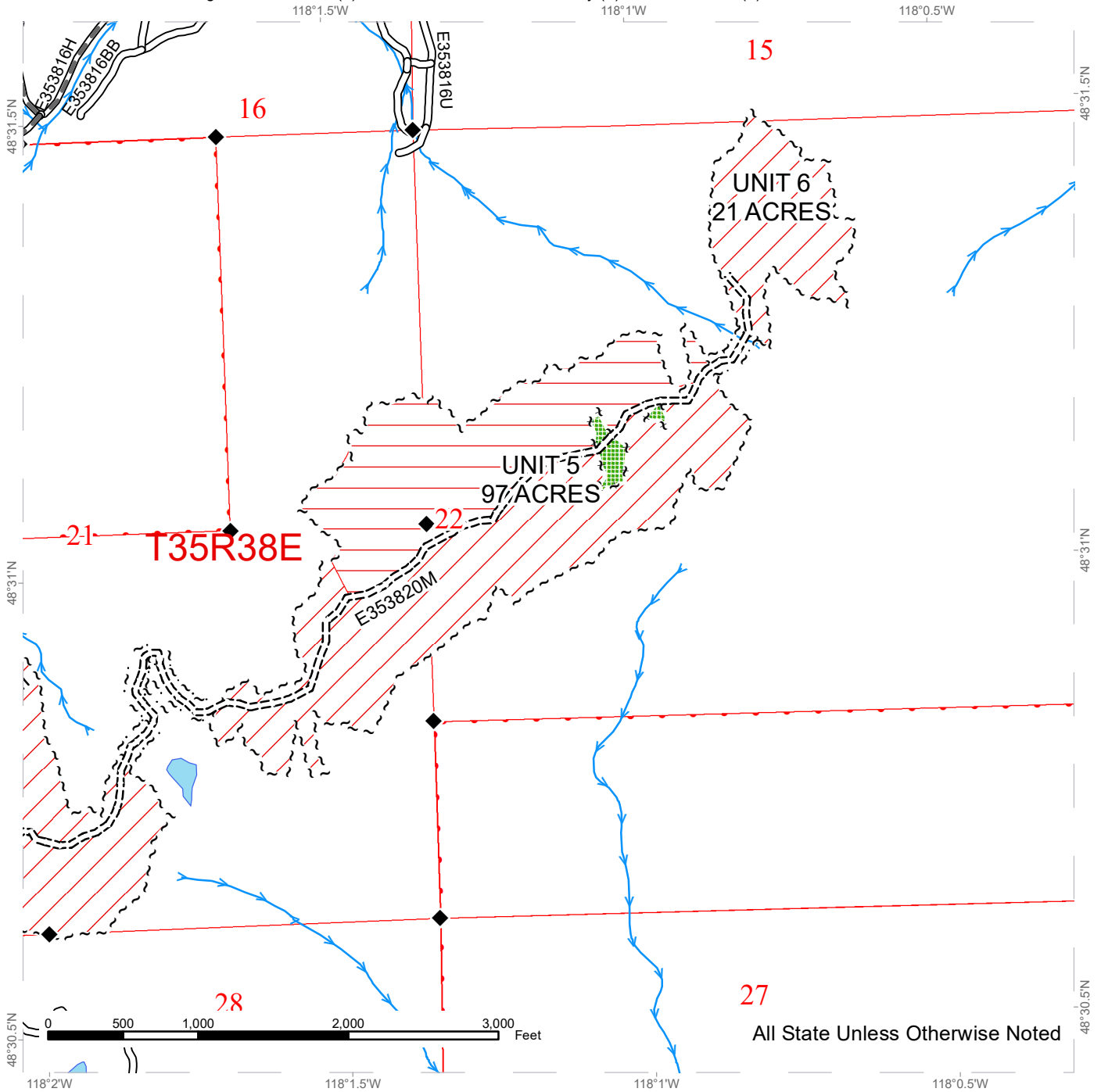
All State Unless Otherwise Noted

Public Land Survey Townships	Sale Boundary Tags	Existing Roads
DNR Managed Lands	Leave Tree Tags	Required Pre-Haul Maintenance
Variable Retention Harvest	Right of Way Tags =5 Acres	Required Construction
Ground		Designated Skid Trail
Cable		Leave Tree Area
		Streams
		Survey Monument

TIMBER SALE MAP

SALE NAME: Q COUSINS
AGREEMENT #: 30-100007
TOWNSHIP(S): T35R38E
TRUST(S): Agricultural School (4), Common School and Indemnity (3), Normal School (8)

REGION: Northeast Region
COUNTY(S): Stevens
ELEVATION RGE: 3800-5160



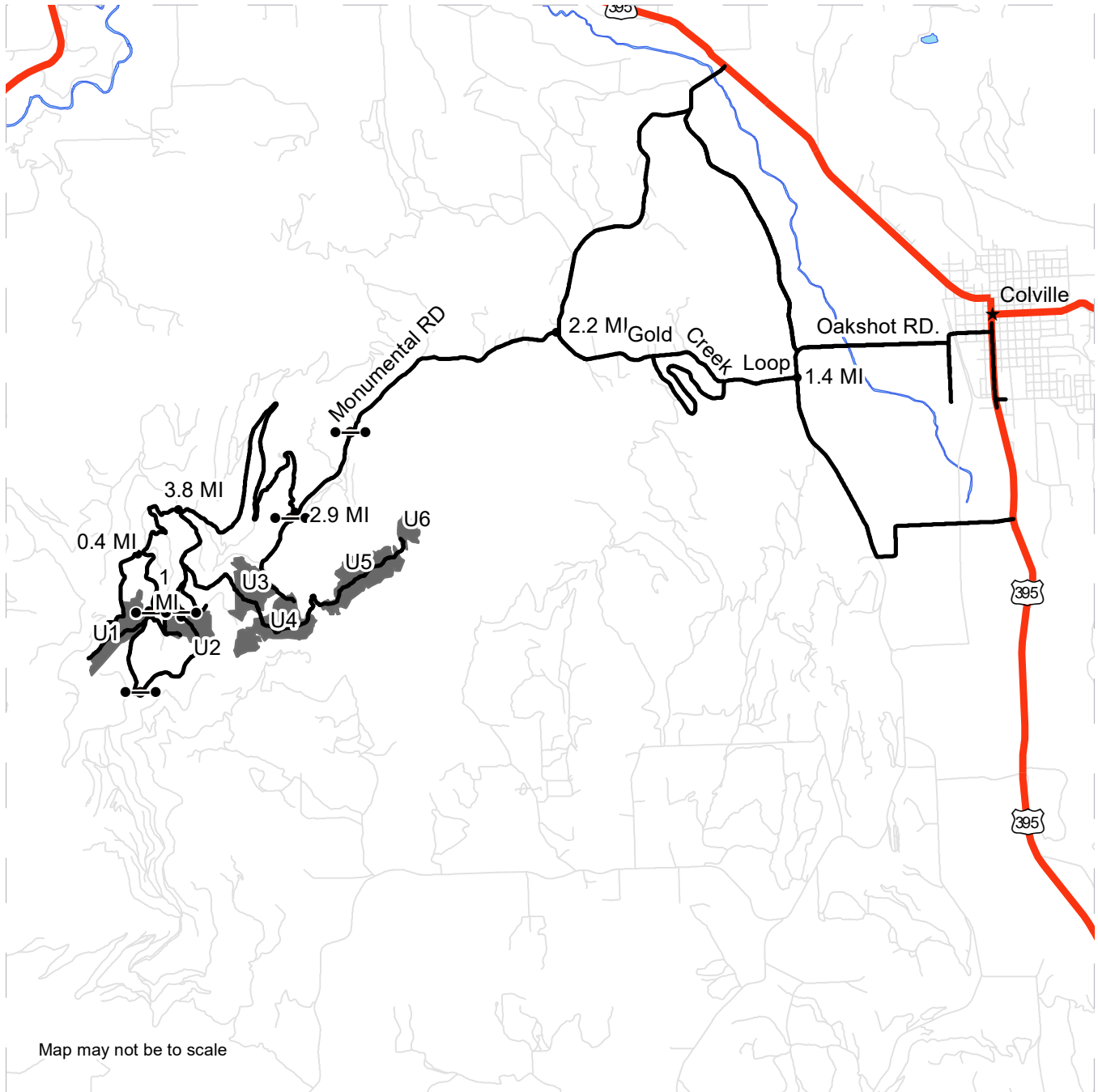
All State Unless Otherwise Noted

Public Land Survey Townships	Sale Boundary Tags	Existing Roads
DNR Managed Lands	Leave Tree Tags	Required Pre-Haul Maintenance
Variable Retention Harvest	Right of Way Tags =5 Acres	Required Construction
Ground		Leave Tree Area
Cable		Streams
		Survey Monument

DRIVING MAP

SALE NAME: Q COUSINS
AGREEMENT#: 30-100007
TOWNSHIP(S): T35R38E
TRUST(S): Agricultural School (4), Common School and Indemnity (3), Normal School (8)

REGION: Northeast Region
COUNTY(S): Stevens
ELEVATION RGE: 3800-5160



Map may not be to scale

<ul style="list-style-type: none"> Timber Sale Unit Cousins_haul_route Gates 	<p><u>DRIVING DIRECTIONS:</u></p> <p>From the town of Colville travel west on Oakshot Rd. 1.4 miles then turn right onto Gold creek loop Rd. go 2.2 miles to Monumental Rd. turn left go 2.9 Miles to signed junction (locked gate) that accesses Units 3,4,5 and 6.</p> <p>To Unit 2 travel 3.8 miles from signed junction to 4 way junction where signage is also present, Stay left travel 1.0 miles to Unit 2.</p> <p>Directions to Unit 1 follow signage from four way junction take middle road, go .4 miles then go left 1.0 miles to bottom of Unit-1.</p>
---	---

**State of Washington
Department of Natural Resources**

SEALED BID FORM

Sale Name _____ Agreement Number _____

_____ hereby submits the following bid for timber.
(Print full, legal company name)

(Street address, City, State, Zip Code)

(Phone Number)

Lump Sum Bid (Not Including Fees) \$ _____ **For Total Sale**

Weight Scale Sale Bid (Not Including Fees) \$ _____ / **Ton**

Scribner Scale Sale Bid (Not Including Fees) \$ _____ / **MBF For Biddable Species**

BID DEPOSIT

Bid Deposit Amount: \$ _____

Bid Deposit Type:

- Cash, certified check, cashiers check, or money order
- Per Sale Bid Bond
- Statewide Bid Bond, Number _____

Within 30 days of confirmation date the successful bidder agrees to furnish Performance Security acceptable to the State in the amount specified on the Notice of Sale. Performance Security must guarantee performance of all provisions of the contract and payment of any damages caused by operations under the contract or resulting from the successful bidders noncompliance with any rule or law.

Bidder's Warranty and Bid Signature

By signing and submitting this bid as an offer to purchase forest products from the State, the Bidder hereby warrants to the State that they have had an opportunity to fully inspect the sale area and the forest products being sold. Bidder further warrants to the State that they enter this bid based upon their own judgments of the value of the forest products, formed after their own examination and inspection of both the timber sale area and the forest products being sold. Bidder also warrants to the State that they enter this bid without any reliance upon the volume estimates, acreage, appraisals, pre-bid documentation, or any other representation by the Washington State Department of Natural Resources.

_____ Date _____
(Signature of Authorized Representative submitting this bid)

(Print name and title of Authorized Representative submitting this bid)

Note: all sales are subject to confirmation by the Commissioner of Public Lands (Refer 79.15.120)

Instructions For Completing Sealed Bid Form

All bids submitted for the purchase of forest products being sold by the Washington State Department of Natural Resources must have an original signature on behalf of the person or entity submitting the bid, and must be on the form provided in this booklet or a photocopy thereof. The DNR will not accept bids that are not signed, and will not accept bids that are not on the current, approved bid form. All appropriate blanks on bid form must be completed including the bid bond number if the bidder is relying upon a bid bond for bid deposit.

For more specific information, contact the appropriate region office.

In-Person Bids

- A. Sealed bids must be in auction box before 10:00 a.m. on the day of auction at the location specified in the Timber Notice of Sale.
 - B. Sealed bids must be submitted in an envelope with the name of the sale, the bidder's name and the contract number clearly written on the outside of the envelope. The full legal name and business address of the bidder must be inserted where indicated on the form, and must be on the bid bond and timber sale contract. The bid form must be signed by an authorized representative. When a bidder has more than one person authorized to bid, documentation of those persons with signature authority for bidding must accompany the bid or be on file at the region office. Sealed bid envelopes are available at all region offices. One bid per envelope.
 - C. Sealed bid envelopes **must** contain a completed bid form and a bid deposit.
 - D. Sealed bid envelopes **may** contain a check for the Initial Deposit amount and a check for fees.
-

Mailed Bids

- A. Bids that are mailed are required to have printed on the outside: "DO NOT OPEN UNTIL SALE DATE. SEALED BID ENCLOSED". The sealed bid envelope(s) will be enclosed inside the mailed-in envelope. Mailed bids must be submitted in an envelope with the name of the sale, the bidder's name and the agreement number clearly written on the outside of the envelope. The full legal name and business address of the bidder must be inserted where indicated on the form, and must be the same on the bid bond and timber sale contract. The Sealed Bid Form must be signed by an authorized representative. When a bidder has more than one person authorized to bid, documentation of those persons with signature authority for bidding must accompany the bid or be on file at the region office. Mail-in envelopes are available at all region offices. One bid per mailed-in envelope.
 - B. Bids that are mailed will be accepted up to 4:30 p.m. the last business day before the auction by the region office in which the sale is located. Bidders assume the risk for the method of delivery. The DNR assumes no responsibility for any delays caused by any delivery service.
 - C. Sealed bid envelopes **must** contain a completed bid form and a bid deposit.
 - D. Sealed bid envelopes **may** contain a check for the Initial Deposit amount and a check for fees.
-

Initial Deposit:

Lump Sum Sales - Initial Deposit must equal 10% of the total bid submitted.
(25% if the bidder is a defaulter as defined under WAC 332-140-300)

Weight Scale Sales - Initial Deposit must equal 10% of the bid per ton multiplied by the total sale estimated tonnage. (25% if the bidder is a defaulter as defined under WAC 332-140-300)

Scribner MBF Scale Sales - Initial Deposit must equal 10% of the bid per MBF multiplied by the total sale MBF. (25% if the bidder is a defaulter as defined under WAC 332-140-300)

**State of Washington
Department of Natural resources**

STATEWIDE BID BOND

Bond Number _____

_____ of _____,
(Principal's Name) (City, State)

hereinafter called PRINCIPAL, and _____ hereinafter called
SURETY,

a corporation organized under the laws of the State of _____, and authorized to transact surety business in the State of Washington, as SURETY, are held and firmly bound jointly and severally to the State of Washington, Department of Natural Resources, hereinafter called the STATE, in the sum of \$150,000.00 Dollars, lawful money of the United States of America. The PRINCIPAL binds itself, its heirs, executors, administrators, successors, and assigns, and the SURETY binds itself, its successors, and assigns, all jointly and severally.

This bond shall be governed by the laws of the State of Washington. In the event of a lawsuit involving this bond, a venue shall be proper only in Thurston County Superior Court.

Signed, sealed and dated this _____ day of _____, _____ .
(month) (year)

This statewide bid bond may be used for bidding between the following dates:

Starting:

Ending:

It Is Hereby Understood and Agreed:

If PRINCIPAL is an apparent high bidder, PRINCIPAL shall before 4:30 p.m ., on day of sale, pay to the STATE the amount of the initial deposit in the form of a certified check, cashier's check, bank draft, cash or money order, then this agreement shall be void for the sale on which the payment is made; otherwise, it will remain in force.

SURETY will make payment to the STATE within ten days after demand by the STATE if the PRINCIPAL shall fail to make timely payment as described above.

The SURETY may cancel this bond by sending a written notice to the STATE, not less than forty-five days before a cancellation date; liability shall terminate as to acts or omissions of the PRINCIPAL that occur after the cancellation date.

The PRINCIPAL and the SURETY executed this bond on the date first mentioned.

Principal: (Above named)

Signature: _____

Name: _____

Title: _____

Address: _____

City: _____
State & Zip Code

Surety: (Above named)

Signature: _____

Name: _____

Title: _____

Address: _____

City: _____
State & Zip Code

Surety: (Local Office of Authorized agent)

Signature: _____

Name: _____

Title: _____

Address: _____

City: _____
State & Zip Code

Notary or Company Seal in Space Above

Instructions for Completing Timber Sale Statewide Bid Bond

- A. This form is authorized for use as bid guaranty to qualify for bidding on Washington State Department of Natural Resources timber sales.
- B. The Statewide Bid Bond may be used as bid guaranty on more than one timber sale.
- C. The full legal name and business address of the PRINCIPAL must be inserted where indicated and must be the same as will appear on the bidding record and timber sale contract. The bond must be signed by an authorized person. Additionally, the name must be typed or printed below the signature and title must be shown.
- D. The full legal name and business address of the SURETY must be inserted where indicated. The bond must be signed by an authorized person. Additionally, the name must be typed or printed below the signature and the title must be shown.
- E. If the SURETY does not have a Washington State office or resident agent, but is authorized to transact surety business in the State of Washington as SURETY, it may leave this signature block blank.
- F. This form must be received by the Department of Natural Resources, Product Sales & Leasing Division, PO BOX 47016, Olympia, Washington, 98504-7016, ten days in advance of the auction.
- G. **The State reserves the right to reject *incomplete or incorrect* bid bond forms, making such forms unacceptable as bid guaranty.**

**State of Washington
Department of Natural Resources**

Timber Sale Per Sale Bid Bond

Bond Number _____

_____ of _____, hereinafter called PRINCIPAL, and _____, hereinafter called SURETY, a corporation organized under the laws of the State of _____ and authorized to transact surety business in the State of Washington, as SURETY, are held and firmly bound jointly and severally to the State of Washington, Department of Natural Resources, hereinafter called the STATE, in the sum of \$ _____ Dollars, lawful money of the United States of America. The PRINCIPAL binds itself, its heirs, executors, administrators, successors, and assigns, and the SURETY binds itself, its successors, and assigns, all jointly and severally.

This bond shall be governed by the laws of the State of Washington. In the event of a lawsuit involving this bond, venue shall be proper only in Thurston County Superior Court.

Signed, sealed, and dated this _____ day of _____, 20 _____.

BID IDENTIFICATION:

SALES NAME(S)	REQUIRED DEPOSIT	AGREEMENT NUMBER(S)

DATE OF BID: _____

It Is Hereby Understood and Agreed:

If PRINCIPAL is the high bidder on the sale(s) identified above and, within ten (10) days of the day of sale, transmits cash, certified check, cashier's check, bank draft or money order, payable to the STATE, in the amount of the bid guaranty required by the terms of the Notice of Sale, *then* this obligation shall be void; *otherwise*, it shall remain in force.

SURETY will make payment to the STATE within ten (10) days after demand by the STATE whenever the PRINCIPAL shall fail to make timely payment as described above.

IN WITNESS WHEREOF: the PRINCIPAL and the SURETY have caused this bond to be executed on the date first mentioned.

SECOND OFFICER:

Signature: _____

Name: _____

Title: _____

PRINCIPAL: (Above Named)

Signature: _____

Name: _____

Title: _____

SURETY: (Local Office of Authorized Agent)

Signature: _____

Name: _____

Title: _____

Address: _____

City: _____

State & Zip: _____

SURETY: (Above Named)

Signature: _____

Name: _____

Title: _____

Address: _____

City: _____

State & Zip _____

NOTARY OR COMPANY SEAL IN THE SPACE ABOVE

Instructions for Completing Timber Sale Per Sale(s) Bid Bond

- A. This form is authorized for use as bid guaranty to qualify for bidding on Washington State Department of Natural Resources timber sales.
- B. The Timber Sale Per Sale Bid Bond may be used as bid guaranty on more than one timber sale auction held the same date at the same location.
- C. The full legal name and business address of the PRINCIPAL must be the same as will appear on the bidding record and timber sale contract. The bond must be signed by an authorized person, the name typed or printed, and title shown. If PRINCIPAL is a corporation, a second officer must sign in the space to the left of the signature of the officer executing for the PRINCIPAL.
- D. The full legal name and business address of the SURETY must be inserted where indicated. The bond must be signed by an authorized person. Additionally, the name must be typed or printed below the signature and the title must be shown. If this person is not an officer of the corporation, evidence of authority must be submitted.
- E. If the SURETY does not have a Washington State office or resident agent, but is authorized to transact surety business in the State of Washington as Surety, it may leave the local office signature block blank.
- F. The date of the bid bond must not be later than the auction date.
- G. **The State reserves the right to reject incomplete or *incorrect* bid bond forms, making such forms unacceptable as guaranty.**

STATE OF WASHINGTON
DEPARTMENT OF NATURAL RESOURCES

LOG SORT SEALED BID FORM

Sale Name _____ Agreement Number _____ Date _____

_____ hereby submits the following bid for delivered logs.
(Print Company Name)

_____ Telephone Number _____
(Print Name Authorized Company Representative) (Contact for bid result notification)

(Street Address)

(City, State and Zip)

Agreement Number	Sort Number	<u>Delivered</u> Logs Bid Amount (fill in one only)	
		\$	/MBF
		\$	/TON

Bid Deposit Amount \$ _____

- Bid Deposit Type:**
- Cash, Certified Check, Cashiers Check, or Money Order
 - Per Sale Bid Bond
 - Statewide Bid Bond, Number _____

The successful bidder agrees to furnish payment security acceptable to the State in the amount as described in clause P-041 of the Purchaser’s contract prior to log delivery and at a date to be determined by the State.

Bidder’s Warranty and Bid Signature

By signing and submitting this bid as offer to purchase forest products from the State, the Bidder hereby warrants to the State that they have had an opportunity to fully inspect the sale area and the forest products being sold. Bidder further warrants to the State that they enter this bid based solely upon their own judgment of the value of the forest products, formed after their own examination and inspection of both the timber sale area and the forest products being sold. Bidder also warrants to the State that they enter this bid without any reliance upon the volume estimates, acreage estimates, appraisals, pre-bid documentation, or any other representation by the State Department of Natural Resources.

(Signature of Authorized Representative submitting this bid)

(Date of Signature)

(Print name and title of Authorized Representative submitting this bid)

NOTES: A separate bid form is required for each log sort bid and must be delivered in a separate envelope. Photocopies of this bid form may be used. Each photocopy must have original signatures. Final contract award is contingent upon the State’s haul cost analysis. Actual haul route may vary and is subject to change at the State’s discretion. All sales are subject to confirmation by the Commissioner of Public Lands as per RCW 79.15.100.

LOG SORT SEALED BID SUPPLEMENTAL INFORMATION FORM_____
(Print Company Name)_____
(Sale Name)_____
(Agreement Number)_____
(Sort Number)_____
(email: optional for DNR production report distribution)**Log Manufacturing Specifications:****Sawlog and Peeler sorts:** Enter at least one preferred log length including trim for each log length range below.**Pole sorts (Distribution):** Enter three or more lengths. Attach preferred manufacturing information.**Pole sorts (Transmission):** Enter six or more lengths. Attach preferred manufacturing information.**Tonnage sorts:** See bid form instructions for required log lengths. Enter additional custom lengths as desired.

Log Length Ranges	Bidder's Preferred Log Lengths
16 ft. through 20 ft.	
22 ft. through 30 ft.	
32 ft. through 40 ft.	
Distribution Poles – 35 ft. through 55 ft.	
Transmission Poles – 60 ft.+	

Log Delivery Information:**1) Designate the point of delivery and address (must be a street address)**_____
(Location Name)_____
(Street Address)_____
(City, State and Zip)**2) Designate the state approved Scaling and Weighing facilities closest to the point of delivery as needed.****Scaling Location Information****Weighing Location Information**_____
(Scaling Location Name)_____
(Weighing Location Name)_____
(Third Party Scaling Organization)_____
(Weighing Location Owner)_____
(Scaling Location Street Address)_____
(Weighing Location Street Address)_____
(Scaling Location City, State and Zip)_____
(Weighing Location City, State and Zip)

Final contract award is contingent upon the State's haul cost analysis. Actual haul route may vary and is subject to change at the State's discretion. Additional terms or conditions requested by the bidder on or attached to the Log Sort Sealed Bid or Supplemental Information Forms are informational only and non-binding.

Instructions for Completing the Log Sort Sealed Bid and Supplemental Information Forms.

All bids submitted for the purchase of forest products being sold by the Washington State Department of Natural Resources must have an original signature on behalf of the person or entity submitting the bid, and must be on the form(s) provided in this booklet or a photocopy thereof. The DNR will not accept bids that are not signed, and will not accept bids that are not on the current, approved bid form. All appropriate blanks including Agreement Number, Sort Number, Bid amount (per mbf or ton as appropriate for the sort), Bid deposit amount and type. Signatures and date on bid form must be completed including the bid bond number if bidder is relying upon a bid bond for bid deposit.

Bids shall not be accepted if a completed '**Log Sort Sealed Bid Supplemental Information Form**' is not included with the approved '**Log Sort Sealed Bid Form**'.

Required log lengths for tonnage sorts: Preferred log lengths for tonnage sawlog sorts shall include the following plus any additional lengths identified on the Bid Supplemental Information form:

Species Type	Preferred Lengths
Conifer Sorts	16', 20', 24', 26', 32', 40'
Hardwood Sorts	18', 20', 26', 28', 30', 36', 38', 40'

For more specific information, contact the appropriate region office.

In-Person Bids

- A. Sealed bids must be in auction box or auction envelope before 10:00 a.m. on the day of sale at the location specified in the notice of sale.
- B. Sealed bids must be submitted in an envelope with the name of the sale, the bidder's name and the contract agreement number clearly written on the outside of the envelope. The full legal name and business address of the bidder must be inserted where indicated on the form, and must be the same as the name on the bid bond and timber sale contract. The bid form must be signed by an authorized person. When a bidder has more than one person authorized to bid, then documentation of those persons with signature authority for bidding must accompany the bid or be on file at the region office. Sealed bid envelopes are available at all region offices. One bid per envelope.
- C. Sealed bid envelopes must contain the following:
 1. A completed '**Log Sort Sealed Bid Form**';
 2. A completed '**Supplemental Information Form**' and;
 3. A bid deposit

Mailed Bids

- A. Mail-in bid envelopes are required to have printed on the outside: "DO NOT OPEN UNTIL SALE DATE. SEALED BID ENCLOSED." The sealed bid envelope(s) will be enclosed inside the mailed-in envelope. Mailed bids must be submitted in an envelope with the name of the sale, the bidder's name and the agreement number clearly written on the outside of the envelope. The full legal name and business address of the bidder must be inserted where indicated on the form, and must be the same on the bid bond and timber sale contract. The bid form must be signed by an authorized person. When a bidder has more than one person authorized to bid, then documentation of those persons with signature authority for bidding must accompany the bid or be on file at the region office. Mail-in envelopes are available at all region offices. One bid per mailed-in envelope.
- B. Mail-in or otherwise delivered bids will be accepted up to 4:30 p.m. the last business day before the auction by the region office in which the sale is located. Bidders assume the risk for the method of delivery they chose. The DNR assumes no responsibility for any delays caused by any delivery service.
- C. Sealed bid envelopes must contain the following:
 1. A completed '**Log Sort Sealed Bid Form**';
 2. A completed '**Log Sort Sealed Bid Supplemental Information Form**' and;
 3. A bid deposit

Department of Natural Resources Region Offices

Olympia Headquarters
 1111 Washington St SE
 MS 47000
 Olympia, WA 98504-7000
 (360) 902-1000
www.dnr.wa.gov

Product Sales & Leasing Division

1111 Washington St SE
 MS 47014
 Olympia, WA 98504-7014
 (360) 902-1600

South Puget Sound Region
 950 Fairman Ave N
 Enumclaw, WA 98022-9282
 (360) 825-1631

Pacific Cascade Region

601 Bond Road
 PO Box 280
 Castle Rock, WA 98611-0280
 (360) 577-2025

Southeast Region

713 Bowers Road
 Ellensburg, WA 98926-9301
 (509) 925-8510

Northwest Region

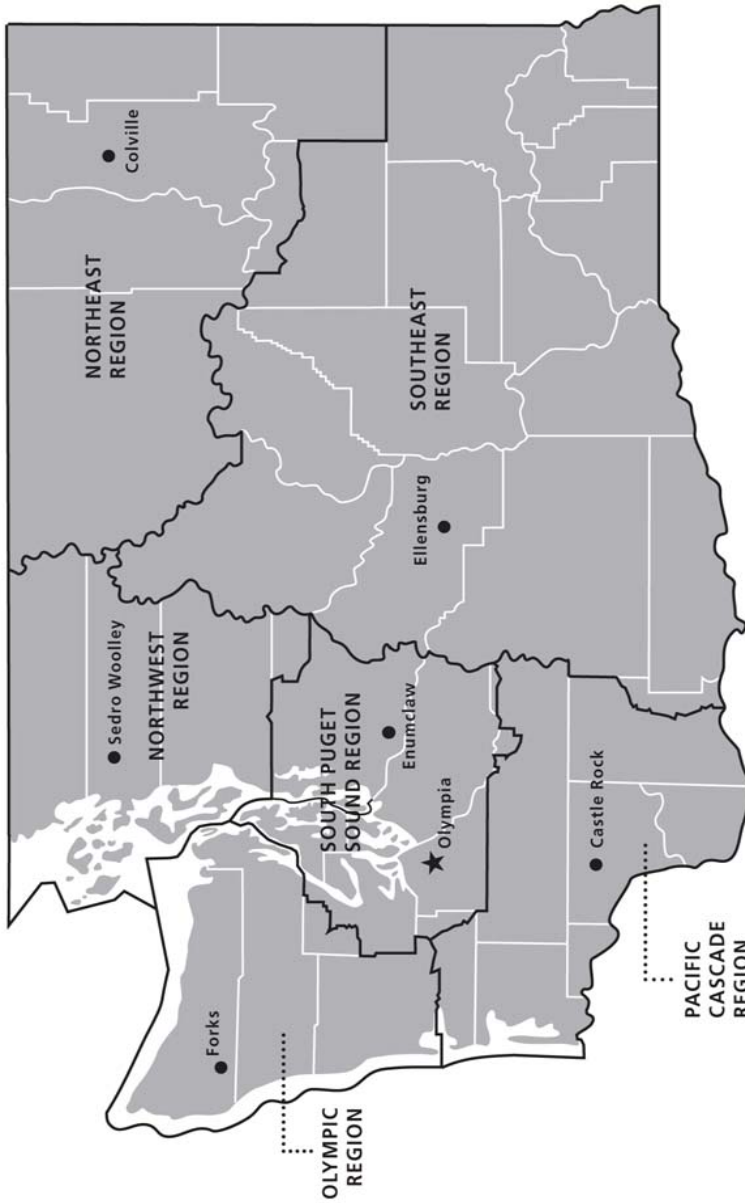
919 N Township St
 Sedro Woolley,
 WA 98284-9384
 (360) 856-3500

Olympic Region





411 Tillicum Lane
 Forks, WA 98331-9271
 (360) 374-2800

Northeast Region

225 S Silke Road
 PO Box 190
 Colville, WA 99114-0190
 (509) 684-7474



DNR REGIONS

-  DNR Region Boundaries
-  County Boundaries
-  DNR Region Office
-  Olympia Headquarters



WASHINGTON STATE DEPT OF
NATURAL RESOURCES



For more information about how public lands are managed visit DNR's web page at www.dnr.wa.gov

Fire, Burn Ban Information and Region Offices
 Toll Free: 1-800-527-3305 General TTY: 7-1-1





WASHINGTON STATE DEPT OF
**NATURAL
RESOURCES**

1111 WASHINGTON ST SE
MS 47014
OLYMPIA WA 98504-7014

www.dnr.wa.gov

For alternate formats
of this document,
Call (360) 902-1000
TRS: 7-1-1

PRINTED IN THE USA ON RECYCLED PAPER

