



Public Auction Sale of Timber

October 2023

Book 1052



IMPORTANT NOTICES

Natural Resources (DNR)

Governmental Regulatory Actions or Orders

The purchaser assumes the risk of liabilities related to regulatory actions or orders by any government agency that may affect the operability of these timber sales. Such regulatory actions or orders include, but are not limited to, actions taken pursuant to the State Forest Practices Act, Chapter 76.09 RCW, and the Federal Endangered Species Act, 16 U.S.C. §§ 1531-1544. Please see timber sale contract clauses G-066 and G-220 for further information.

Threatened and Endangered Species

DNR cannot verify the presence or absence of any threatened or endangered species that may affect the operability of the timber sale. Purchasers must rely on their own assessments.

Export Restricted

All timber purchased under these state DNR contracts shall not be exported outside of the United States until the timber has been processed. Purchasers shall not violate any of the prohibitions in WAC 240-15-015 (relating to the prohibitions on export and substitution), WAC 240-15-025 (relating to reporting requirements), and WAC 240-15-030 (relating to enforcement). If purchasers knowingly violate WAC 240-15-015, purchasers shall be barred from bidding on or purchasing export restricted timber as provided.

Cover photos

Timber Sales in this book are from state trust lands, managed to help build K-12 public schools, state universities, colleges, prisons, mental hospitals, the state Capitol; and to support local services in many counties.

Top right: Landscape view of DNR-managed trust lands in western Washington. Photo courtesy of DNR staff.

Second down right: Timber harvest operations on DNR-managed trust land. Photo courtesy of DNR staff.

Third down right: Log truck loaded with timber harvested from DNR-managed trust land. Photo courtesy of DNR staff.

Bottom right: Marcus Whitman Elementary School in Richland Washington. Photo courtesy of Richland School District.

Bottom middle: Storytime at the Shelton Timberland Library. Photo courtesy of Timberland Regional Library.

Bottom left: Douglas-fir seedlings growing at the Webster Nursery. Many of these seedlings will be planted following timber harvest on DNR-managed trust lands. Photo courtesy of DNR staff.

Table of Contents

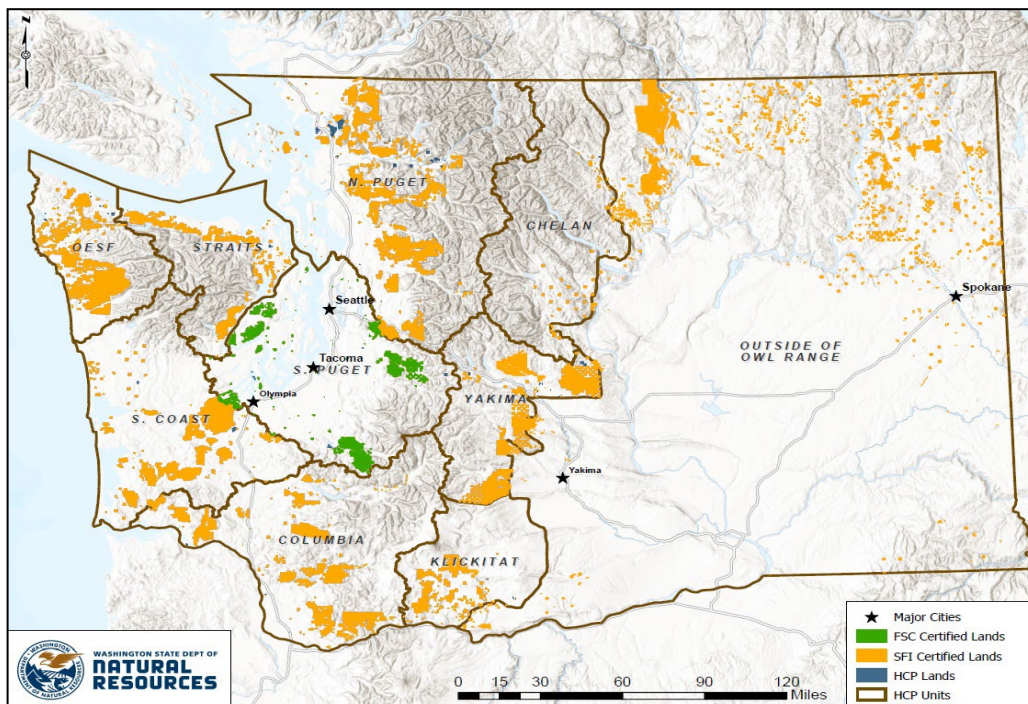
Certification Opportunities for DNR Timber Purchasers	Page 3
Bidder/Purchaser Auction and Bidding Information	Page 5
Summary of All Sales Being Offered in October	Page 9
Picture Mora	Page 11
Pleasant Time	Page 19
Nakia Creek Salvage	Page 25
Hornet	Page 33
Gremlin	Page 39
Huntsman	Page 47
Goodman 1 Resale	Page 53
Ham Hock	Page 61
Jigsaw	Page 67
Nova Era	Page 71
Upper Left Sorts	Page 75
Darington Flats	Page 81
Q Mitchell Flats	Page 85
Bernhards Climb	Page 91
Triple Crown	Page 95
Festival	Page 101
T3 Douglas	Page 107
Q Deer Berry	Page 113
Sealed Bid Form and Instructions	Page 123
Statewide Bid Bond and Instructions	Page 125
Timber Sale per Sale Bid Bond and Instructions	Page 129
Log Sort Sealed Bid Form and Instructions	Page 133

Forest Management Certification Opportunities for DNR Timber Purchasers

Forest management certification is a voluntary process that identifies and recognizes forests grown to an approved set of standards and demonstrates environmentally responsible, socially beneficial, and economically viable management practices. To achieve certification and maintain it, certificate holders such as DNR must successfully undergo annual audits conducted by external, accredited certifying bodies. In the U.S., there are two recognized forest certification systems for public land: the [Forest Stewardship Council®](https://www.fsc.org/) (FSC® C012959) and the [Sustainable Forestry Initiative®](https://www.forests.org/) (SFI®-00071).

To learn more about chain-of-custody and/or about becoming a “program participant” in the FSC program, please visit us.fsc.org/en-us.

To learn more about chain-of-custody and/or about becoming a “program participant” in the SFI program, please visit forests.org.



To learn more, visit DNR's [Forest Certification](#) webpage or contact:

Product Sales & Leasing Division

Product Sales Section

Steve Teitzel, Operations, steve.teitzel@dnr.wa.gov

Forest Resources Division

HCP and Scientific Consultation Section

Allen Estep, Asst. Division Mgr., allen.estep@dnr.wa.gov



The mark of
responsible forestry



DNR's FSC certificate # is: BV-FM/COC-080501

DNR's SFI certificate # is: BVC-SFIFM-018227

Washington State Department of Natural Resources (DNR)

Bidder's/Purchaser's Inspection of Sale Area and Forest Products

Acreage estimates and volume estimates contained within each timber notice of sale and each timber sale contract are made only for administrative and identification purposes. Except as expressly provided by the timber sale contract, the purchaser shall be responsible for paying the entire purchase price, even if the actual acreage or timber volume varies from the estimated quantity or volume shown.

All prospective bidders have the opportunity and are expected to inspect the sale area and the forest products located thereon. Bidders shall not rely on any representations by the State including, but not limited to, acreage estimates, volume estimates, appraisal or pre-bid documentation. The successful bidder/purchaser will further warrant that they have entered the timber sale contract without any reliance upon the DNR's volume estimates, acreage estimates, appraisals, pre-bid documentation, or any other representation by the DNR.

Any timber sale contract arising out of these public auctions will require the successful purchaser to warrant that they are entering the timber sale contract based solely upon their own judgment of the value of the forest products, formed after their own examination and inspection of both the timber sale area and the forest products being sold.

Exclusion and Disclaimer of Warranties

The PARTIES AGREE that the IMPLIED WARRANTIES OF MERCHANTABILITY AND FITNESS FOR A PARTICULAR PURPOSE, and ALL OTHER WARRANTIES EXPRESS OR IMPLIED, ARE EXCLUDED from this transaction, and shall not apply to the goods sold. For example, THE FOLLOWING SPECIFIC MATTERS ARE NOT WARRANTED, and are EXCLUDED from this transaction:

- A. ***The merchantability of the forest products.*** The use of the term "merchantable" in any document is not intended to vary the foregoing.
- B. ***The condition of the forest products.*** All forest products will be conveyed "AS IS."
- C. ***The acreage contained within any sale area.*** Any acreage descriptions appearing in the timber notices of sale, timber sale contract, timber sale map or other documents are estimates only, provided solely for administrative and identification purposes.
- D. ***The volume, quality, or grade of the forest products.*** The descriptions of the forest products to be conveyed are estimates only, made solely for administrative and identification purposes.
- E. ***The correctness of any soil or surface conditions, presale construction appraisals, investigations, and all other pre-bid documents prepared by or for the State.*** These documents have been prepared for the State's appraisal purposes only.
- F. ***That the sale area is free from threatened or endangered species, or their habitat.*** The State is not responsible for any interferences with forestry operations that result from the presence of any threatened or endangered species, or the presence of their habitat, within the sale area.
- G. That the forestry operations to be performed under this contract will be free from regulatory actions by governmental agencies. The State is not responsible for actions to enforce regulatory laws, such as the Washington Forest Practices Act (Chapter 76.09 RCW), taken by the Department of Natural Resources or any other agency that may affect the operability of these timber sales.
- H. Items contained in any other documents prepared for or by the State.

Please also see timber sale contract clause G-060 for further information.

BIDDING PROCEDURES FOR TIMBER AUCTIONS

The general requirements that follow are a part of all Timber Notices of Sale to be auctioned by the Department of Natural Resources (DNR).

General Information

The State reserves the right to waive minor irregularities and the right to reject any or all bids.

- A. This book contains the timber notices of sale and maps for each timber sale scheduled to be auctioned. More specific information can be obtained by contacting the appropriate region office at the number listed on the back cover of this book. Sales may be added to each monthly auction by the Department which are not included in this publication. This publication is not updated following original production.
- B. The timber notice of sale is a summary of sale information. For more specific information, interested parties are encouraged to view the Auction Packets on www.dnr.wa.gov. Auction Packets contain **DRAFT** copies of the timber notice of sale, map, contract, road plan, cruise data, precruise and cruise narrative, and other associated documents.
- C. Timber sale auction packets may also be obtained at no charge for individual sales by visiting the appropriate region office.
- D. Timber sale contracts contain extensive terms and conditions that will be binding upon successful high bidders. Each bidder should carefully review all terms contained in the appropriate **DRAFT** timber sale contract prior to bidding on a sale, and should review the final contract prior to signing. **DRAFT** timber sale contracts are contained in the auction packets and are available upon request at the respective region office.
- E. Sales advertised in this book are subject to the Board of Natural Resources approval before they will be sold. The Board meets and approves sales approximately six weeks prior to auction.
- F. The State does not guarantee the accuracy of any information contained herein pertaining to particular sales. Therefore, all prospective purchasers are expected to make their own independent inspections and appraisals prior to bidding.
- G. If any conflict exists between the information in the Timber Notice of Sale, timber sale map, sale auction packets and that in the timber sale contract, the signed contract will prevail.
- H. Purchasers must pay the Forest Excise Tax on the bid price, permanent road construction costs, and other considerations. The tax rate is 5% without the EARR credit and 4.2% with the credit. For more information contact the Department of Revenue, Forest Tax Section at 1-800-548-8829.
- I. **All sales are subject to confirmation by the DNR under RCW 79.15.120.**
- J. **Within 30 days of sale confirmation, the apparent high bidder will provide to the State the Performance Security specified on each Notice of Sale. The successful bidder also agrees to return a signed contract to the State within 30 days of confirmation.** Failure to provide a signed contract to the state within 30 days of confirmation may result in a loss of bidder's rights to the products sold and forfeiture of initial deposit moneys.
- K. Each DNR region office has information about sales offered in that region. For further information, contact the respective DNR region office. Region office addresses and telephone numbers appear on the back cover of this booklet.
- L. The purchaser assumes the responsibility for any costs associated with extra maintenance or repair levied by a county for any county road used by the purchaser.

Auction Time and Location

Auctions will start at 10:00 a.m. and close at 4:00 p.m. on the date and at the location specified in each Timber Notice of Sale.

Bidding Process

- A. All timber will be auctioned using the sealed bid method.
- B. Bids submitted on the day of auction must be in the bid box at the specified auction location before 10:00 a.m. The respective DNR region office must receive mailed bids by 4:30 p.m., on the last business day before the auction. Bidders assume all risk for the method of delivery.
- C. The DNR has the right to reject bid forms that are completed incorrectly. *All bid forms must have an original signature on behalf of the person or entity submitting the bid, and must be on the form provided in this booklet or a photocopy thereof. Revised documents are not permissible.* Bidding instructions are on the back of the Sealed Bid Form. A bid deposit must be included in the sealed bid envelope unless using a Timber Sale Statewide Bid Bond.
- D. All bids must include the completed Sealed Bid Form and bid deposit.
- E. Bids will be opened in each respective region in the order in which sales appear in the Public Auction Sale of Timber book (alphabetically by county and by agreement number). Sales added after the book is printed will be inserted to retain this order. Sort sales may be auctioned out of this sequence at the State's convenience.
- F. If a tie bid occurs, the names of the tie bidders will be placed in a hat and the successful bidder will be determined by a drawing.
- G. Opportunities to Withdraw Bids:
For all sales offered on a stumpage basis only, the apparent high bidder on a particular sale will have the option of withdrawing additional sealed bids submitted for any remaining sales to be auctioned. The apparent high bidder must exercise this option within two minutes after the apparent high bidder is announced. This option is not available for sales offered on a delivered basis.

Eligibility to Bid

The following criteria must be met in order to bid on State timber sales:

- 18 years of age (or have a co-signer who meets the eligibility requirements)
- Licensed to do business in the State of Washington
- Eligible to bid on Export Restricted timber
- Authorized to submit bids

Authorized Representatives

Company officers or company authorized representatives may bid on State sales, sign State documents, or sign checks. A list of authorized representatives and their specific authorities must be submitted, in writing, to the Department of Natural Resources, Product Sales and Leasing Division, P.O. Box 47014, Olympia, Washington, 98504-7014, ten days in advance of the auction. *A company owner or officer must sign this submittal.*

Bid Deposits

- A. Required bid deposits are listed on each Timber Notice of Sale.
- B. Bid deposits must be in the form of cash, certified check, cashiers' check, money order or bid bond.
- C. Bid bonds may be either a Timber Sale Per Sale Bid Bond or a Timber Sale Statewide Bid Bond.
- D. All bid deposits shall be submitted by the person or entity submitting the bid and made payable to the Department of Natural Resources. **Third party deposits will not be accepted.**

Timber Sale Per Sale Bid Bonds

- A. The Per Sale Bid Bond shall guarantee payment of the bid deposit **within ten days of auction.**
- B. The balance between the bid bond and the Initial Deposit payment is due **by 4:30 p.m., on the day of auction.**
- C. Additional forms and instructions for a Per Sale Bid Bond are available at any DNR region office.

Timber Sale Statewide Bid Bond

- A. Statewide Bid Bonds shall guarantee payment of the Initial Deposit on any statewide timber sale while the bond is in effect.
- B. The Statewide Bid Bond must be received by the Department of Natural Resources, Product Sales and Leasing Division, P.O. Box 47014, Olympia, Washington, 98504-7014, ten days in advance of the auction date. The bond shall be in the amount of \$150,000.00.
- C. Successful bidders using a Statewide Bid Bond must pay the total Initial Deposit payment (10% of the total bid price) **by 4:30 p.m., on the day of the auction.**
- D. A Statewide Bid Bond cannot be used to secure the Initial Deposit payment due the day of auction.
- E. Additional forms and instructions for a statewide bid bond are available at any DNR region office.

Payments

The initial deposit for a sale is 10% of the total bid value as submitted by the apparent high bidder (25% if the bidder is a defaulter as defined under WAC 332-140-300) and never less than \$5,000.00 for lump sum sales. For Lump Sum sales appraised at less than \$5,000.00, the entire bid value is due on day of auction.

- A. Apparent high bidders using cash, certified check, cashiers' check or money order as a bid deposit must pay the total Initial Deposit amount by 4:30 p.m. on auction day.
- B. Apparent high bidders using a Timber Sale Per Sale Bid Bond as a bid deposit must pay the difference between the bid deposit and the total initial deposit by 4:30 p.m., on the day of auction. The bid bond amount must be replaced with a certified check, cashiers' check, bank draft, cash, money order, or wire transfer within ten days of the auction.
- C. Apparent high bidders using a Timber Sale Statewide Bid Bond must pay the entire Initial Deposit amount by 4:30 p.m. on the day of auction.
- D. All payments must be in the form of a certified check, cashiers' check, bank draft, cash, money order or wire transfer.



Summary Report of All Sales for the Month of October 2023

Board Sales

<u>County</u>	<u>Region</u>	<u>Agree #</u>	<u>FSC® Sale Name</u>	<u>Volume</u>	<u>Value</u>
Clallam	Olympic	103765	PICTURE MORA	5,755	\$990,000.00
Clallam	Olympic	105177	PLEASANT TIME	4,305	\$1,256,000.00
Clark	Pacific Cascade	105102	NAKIA CREEK SALVAGE	2,724	\$692,000.00
Grays Harbor	South Puget	103586	HORNET	5,654	\$1,960,000.00
Grays Harbor	South Puget	103594	GREMLIN	6,945	\$2,672,000.00
Grays Harbor	Pacific Cascade	104152	HUNTSMAN	5,481	\$1,543,000.00
Jefferson	Olympic	105111	GOODMAN 1 RESALE	3,823	\$903,000.00
Lewis Pierce	South Puget	103631	* HAM HOCK	3,381	\$997,000.00
Pacific	Pacific Cascade	103988	JIGSAW	4,468	\$687,000.00
Skagit	Northwest	104248	NOVA ERA	1,559	\$392,000.00
Skamania	Pacific Cascade	104159	UPPER LEFT SORTS	2,575	\$1,906,010.00
Snohomish	Northwest	103171	DARRINGTON FLATS VDT	1,129	\$525,000.00
Stevens	Northeast	104384	Q MITCHELL FLATS	1,889	\$313,000.00
Wahkiakum	Pacific Cascade	87493	BERNHARDS CLIMB	4,681	\$762,000.00
Whatcom	Northwest	103287	TRIPLE CROWN	3,503	\$407,000.00
Whatcom	Northwest	104525	FESTIVAL	2,867	\$913,000.00
Total				60,739	\$16,918,010.00

Region Sales

<u>County</u>	<u>Region</u>	<u>Agree #</u>	<u>FSC Sale Name</u>	<u>Volume</u>	<u>Value</u>
Jefferson	Olympic	102254	T3 DOUGLAS	3,482	\$222,000.00
Okanogan	Northeast	104199	Q DEER BERRY	3,348	\$86,000.00
Total				6,830	\$308,000.00



Scan with your smartphone or tablet to go to the October 2023 timber auction page



TIMBER NOTICE OF SALE

SALE NAME: PICTURE MORA

AGREEMENT NO: 30-103765

AUCTION: October 25, 2023 starting at 10:00 a.m., Olympic Region Office, Forks, WA

COUNTY: Clallam

SALE LOCATION: Sale located approximately 12 miles northwest of Forks, WA

PRODUCTS SOLD AND SALE AREA:

All timber excluding downed red cedar, and trees marked with a band of blue paint or bounded out by leave tree area tags; bounded by timber sale boundary tags and property line in Units 1, 2, 3, 8, 9, 11, and 14; timber sale boundary tags in Units 5, 7, 12, 15, and 16; timber sale boundary tags, property line, and the D-3400 Road in Unit 4.

All timber bounded by right of way harvest boundary tags in Units 6, 10, and 13.

All forest products above located on part(s) of Sections 23 and 24 all in Township 28 North, Range 15 West, Sections 25 all in Township 29 North, Range 15 West, Sections 28 all in Township 29 North, Range 14 West, W.M., containing 185 acres, more or less.

CERTIFICATION: This sale is certified under the Sustainable Forestry Initiative® program Standard (cert no: BVC-SFIFM-018227)

ESTIMATED SALE VOLUMES AND QUALITY:

Table with columns: Species, Avg DBH, Ring Count, Total MBF, and MBF by Grade (1P, 2P, 3P, SM, 1S, 2S, 3S, 4S, UT). Rows include Douglas fir, Hemlock, Spruce, Red alder, Redcedar, and Sale Total.

MINIMUM BID: \$990,000.00

BID METHOD: Sealed Bids

PERFORMANCE SECURITY:

\$100,000.00

SALE TYPE: Lump Sum

EXPIRATION DATE: October 31, 2025

ALLOCATION: Export Restricted

BID DEPOSIT: \$99,000.00 or Bid Bond. Said deposit shall constitute an opening bid at the appraised price.

HARVEST METHOD: Ground Based (94%), Cable (6%). Forest products sold under this contract shall be harvested and removed using cable, cable-tethered, and ground based equipment. Cable-tethered equipment is limited to sustained slopes of 75 percent and less. Ground based equipment is limited to tracked equipment on sustained slopes that are 45 percent and less. Authority to use other equipment or to operate outside the equipment specifications detailed above must be approved in writing by the State.

There is a 30' Equipment Limitations Zones (ELZ) on all typed water.



TIMBER NOTICE OF SALE

ROADS: 4.75 stations of optional construction. 1162.40 stations of optional prehaul maintenance. 52.90 stations of decommissioning. All road activities on the D-3400.1, D-5230.6, D-5230.61, D-5230.62, and D-5230.1 will not be permitted from October 15 to April 15 unless authorized in writing by the Contract Administrator. All road activity on the D-5102-DET will not be permitted from October 1 to June 30 unless authorized in writing by the Contract Administrator. Culvert install and removal, decommissioning on the D-3400.1 will not be permitted from October 15 to June 30 unless authorized in writing by the Contract Administrator. Purchaser shall complete pre-haul, post haul, and decommissioning road work on the D-3400.1 (station 0+00 to 33+80) by September 30, 2024. In Mora Pit Purchaser must scalp 4" of rock off the stripped area before use on the D-3400.1 road. Scalped material is to be stockpiled on pit floor away from overburden and may be used on other roads. Road construction will not be permitted from October 15 to April 15 unless authorized in writing by the Contract Administrator.

ACREAGE DETERMINATION

CRUISE METHOD: Sale acreage was 100% GPS'd. Sale units were cruised using a variable plot sample.

FEES: \$97,835.00 is due on day of sale. \$9.00 per MBF is due upon removal. These are in addition to the bid price.

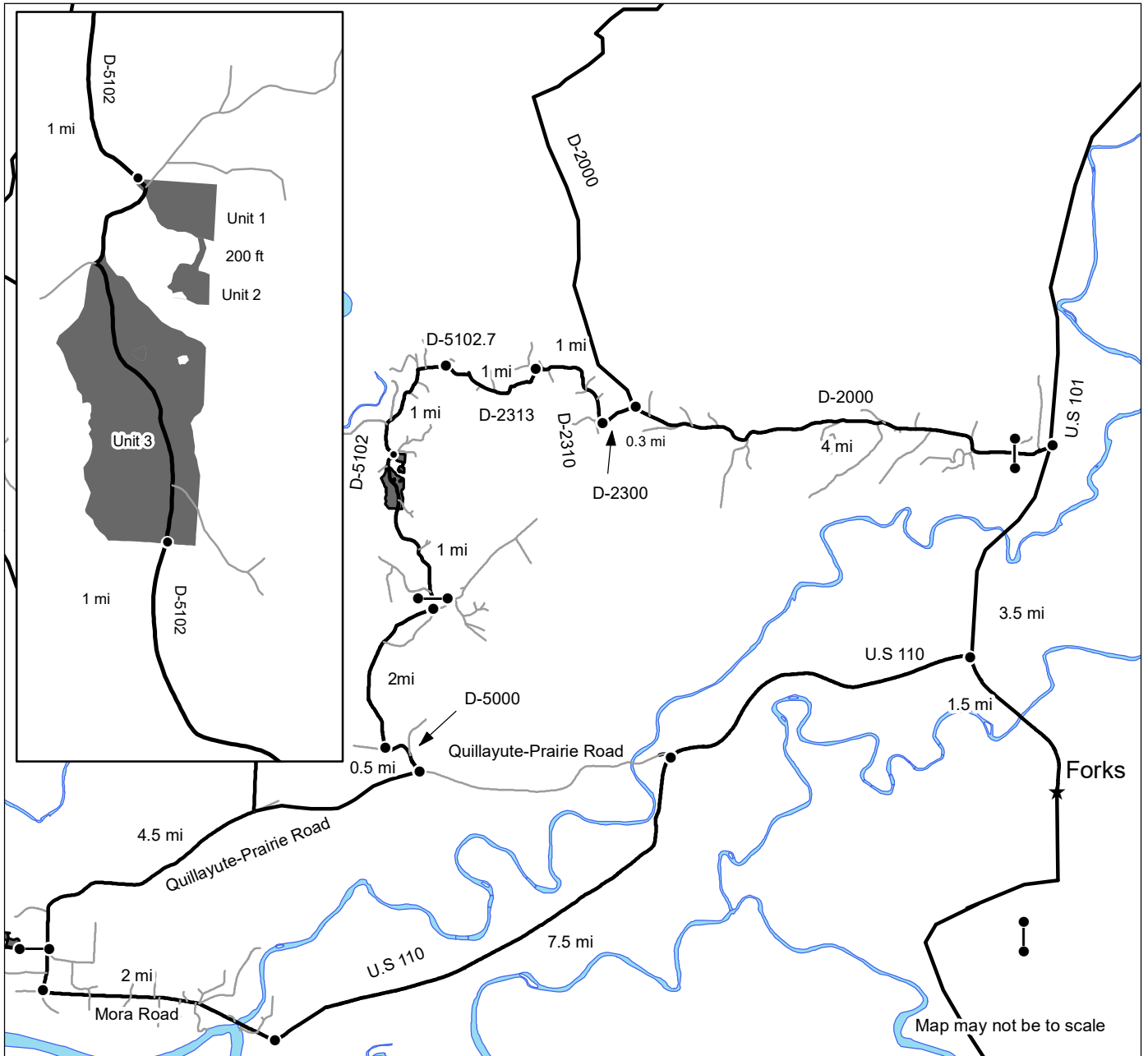
SPECIAL REMARKS: There is a locked gate located on the Loop Pit, Mora Pit, and the D-5210 road. Contact Olympic Region Dispatch at 360-374-2800 to obtain a AA-1key.







Cultural Resources Technician needs to be on site for installation and removal of crossing C1 (station 17+50)

DRIVING MAP

SALE NAME: PICTURE MORA
AGREEMENT#: 30-103765
TOWNSHIP(S): T28R15W, T29R14W, T29R15W
TRUST(S): State Forest Transfer (1)

REGION: Olympic Region
COUNTY(S): Clallam
ELEVATION RGE: 20'-420'



	Timber Sale Unit
	Haul Route
	Other Road
	Gate (AA1)
	Rock Pit
	Open Water

DRIVING DIRECTIONS:

Unit 1: From Forks, drive 3.5 miles north on U.S. 101. Turn left on the D-2000, continue for 4 miles. Turn left on the D-2300, continue for 0.3 miles. Turn right on the D-2310, and continue for 1 mile. Turn left on the D-2313 and continue for 1 mile. Head 1 mile west to merge onto the D-5102.7 and then the D-5102 to reach unit 1.

Unit 2: From unit 1 walk 200 feet across the RMZ to reach unit 2.

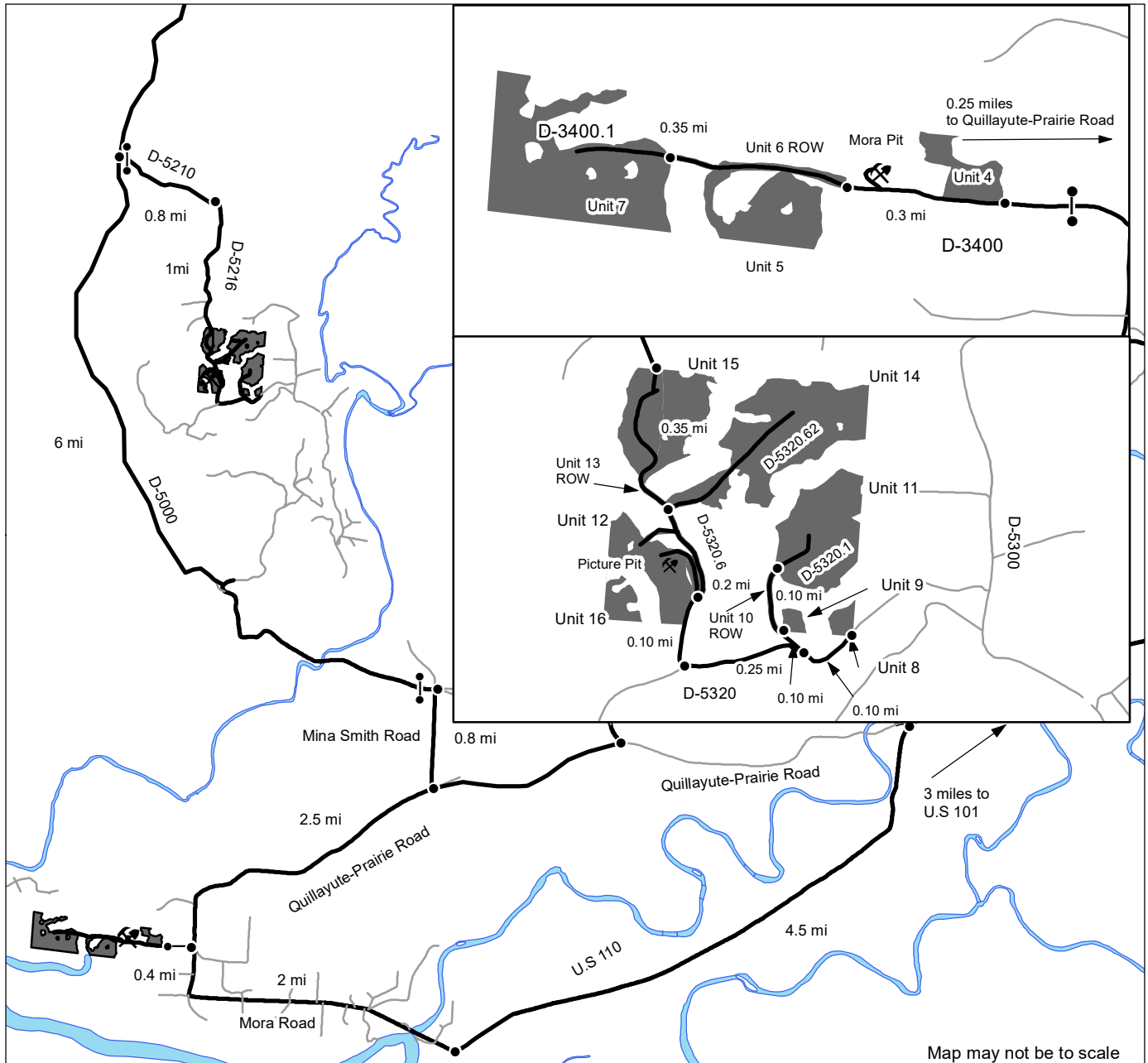
Unit 3: From Forks drive 1.5 miles north. Turn left on U.S. 110, head straight for 7.5 miles. Turn right on Mora Road. In 2 miles turn right on the Quillayute-Prairie Road. In 4.5 miles turn left on the D-5000 and continue for 0.5 miles. Turn right on the D-5100 and head north for 2 miles. Turn left on the D-5102 and continue for 1 mile to reach unit 3.



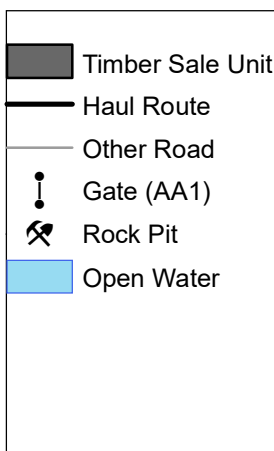
DRIVING MAP

SALE NAME: PICTURE MORA
AGREEMENT#: 30-103765
TOWNSHIP(S): T28R15W, T29R14W, T29R15W
TRUST(S): State Forest Transfer (1)

REGION: Olympic Region
COUNTY(S): Clallam
ELEVATION RGE: 20'-420'



Map may not be to scale



DRIVING DIRECTIONS:

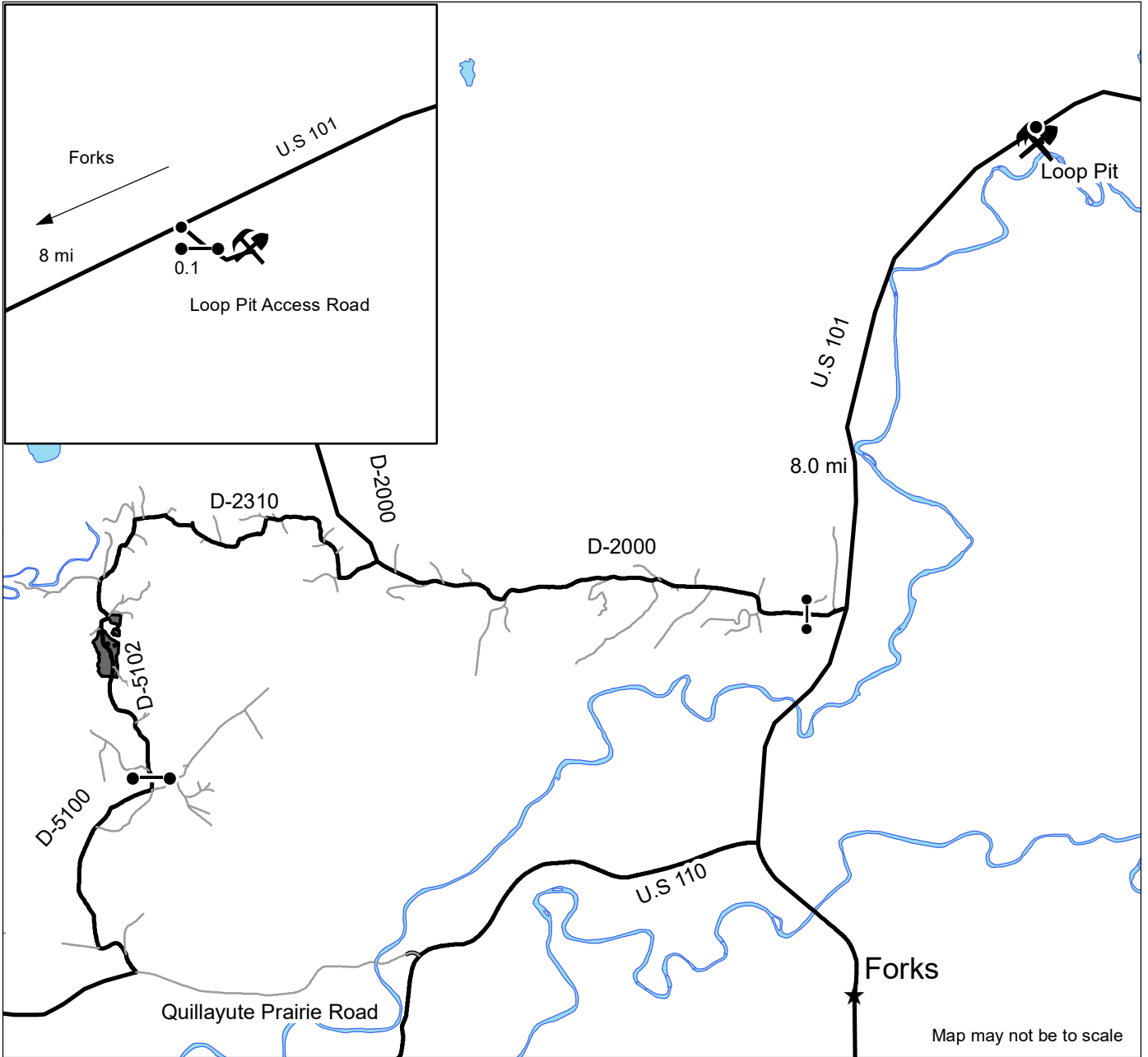
Unit 4: From Forks drive 1.5 miles north. Turn left on U.S 110, head straight for 7.5 miles. Turn right on Mora Road. In 2 miles turn right on the Quillayute-Prairie Road. In 0.4 miles turn left on the D-3400 and continue for 0.25 miles to reach unit 4.
 Unit 5: From Unit 4, continue on the D-3400.1 for 0.3 miles to reach unit 5.
 Unit 6 ROW: Unit 6 is located along the D-3400.1
 Unit 7: From Unit 5, continue on the D-3400.1 for 0.35 miles to reach unit 7.
 Unit 15: From the D-3400 junction, continue on the Quillayute-Prairie Road for 2.5 miles and turn left on Mina Smith Road. Head straight for 0.8 miles turn left on the D-5000 and continue straight for 6 miles. Turn right on the D-5210. In 0.8 miles turn onto the D-5216. Head south for 1 mile to reach unit 15.
 Unit 14: Drive 0.35 miles south on the D-5320.6 and turn left on to the D-5320.62 to reach unit 14.
 Unit 13 ROW: located along the D-5320.6.
 Unit 12: from the D-5320.6/D-5320.62, head south on the D-5320.6 for 0.2 miles to reach unit 12.
 Unit 9: From Unit 12, drive 0.10 miles to the D-5320. Turn left on the D-5320.1 in 0.25 miles. Continue for 0.10 to reach unit 9.
 Unit 10 ROW: Unit 10 is located along the D-5320.1.
 Unit 11: From unit 9, continue on the D-5320.1 for 0.10 miles to reach unit 11.
 Unit 8: From the D-5320/D-5320.1 junction, head east on the D-5320 for 0.10 miles to reach unit 8.
 Unit 16: Walk across the RMZ between unit 12 and unit 16 to reach unit 16.
 Rock Pits: Mora Pit is located at the entrance of unit 6, on the D-3400 and Picture Pit is located at the end of the D-5320.61.



DRIVING MAP

SALE NAME: PICTURE MORA
AGREEMENT#: 30-103765
TOWNSHIP(S): T28R15W, T29R14W, T29R15W
TRUST(S): State Forest Transfer (1)

REGION: Olympic Region
COUNTY(S): Clallam
ELEVATION RGE: 20'-420'



Map may not be to scale

	Timber Sale Unit
	Haul Route
	Other Road
	Gate (AA1)
	Rock Pit

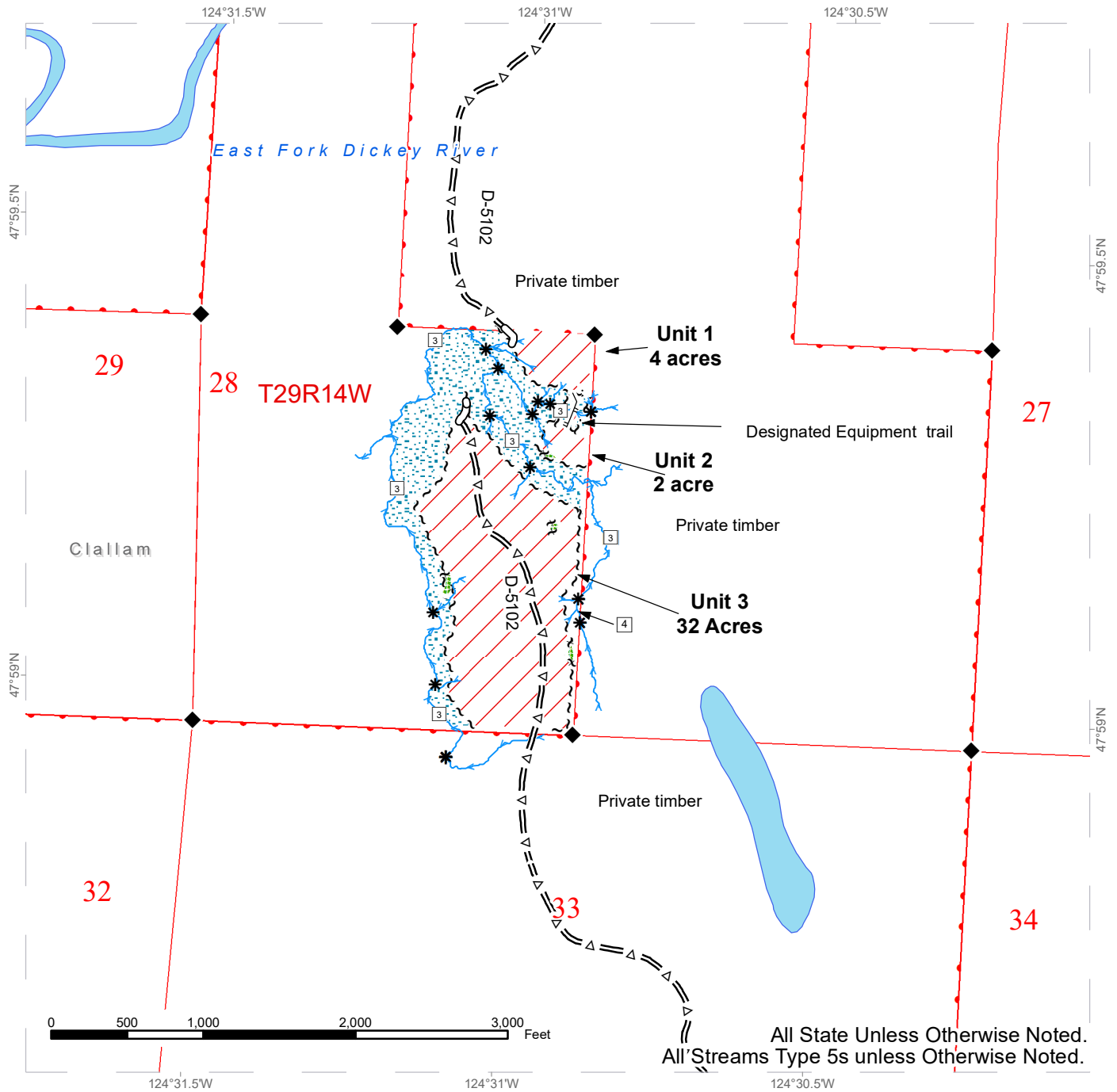
DRIVING DIRECTIONS:
 Loop Pit: From Forks drive 8 miles north on U.S 101, turn right on Loop Pit Access Road. continue for 0.1 miles to reach Loop Pit.



TIMBER SALE MAP

SALE NAME: PICTURE MORA
AGREEMENT #: 30-103765
TOWNSHIP(S): T28R15W, T29R14W, T29R15W
TRUST(S): State Forest Transfer (1)

REGION: Olympic Region
COUNTY(S): Clallam
ELEVATION RGE: 20'-420'



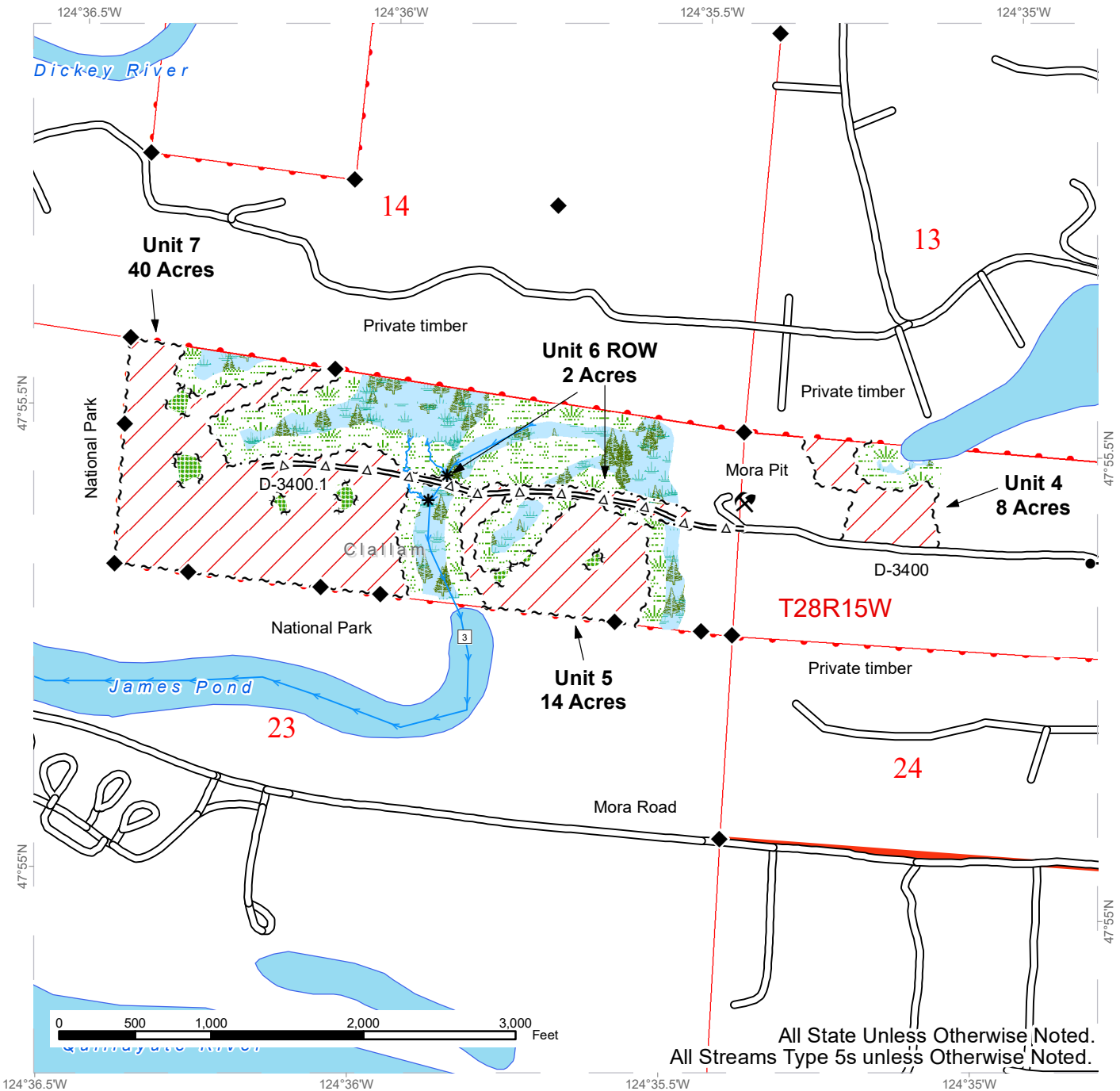
All State Unless Otherwise Noted.
All Streams Type 5s unless Otherwise Noted.

~ ~ ~ Sale Boundary Tags	▨ Riparian Mgt Zone	□ Public Land Survey Sections
~ ~ ~ Leave Tree Tags	— Existing Roads	▭ Public Land Survey Townships
~ ~ ~ Right of Way Tags	= Δ = Optional Pre-Haul Maintenance	▭ DNR Managed Lands
— Streams	— Designated Skid Trail	
▨ Variable Retention Harvest	□ Stream Type	
▨ Leave Tree Area	* Stream Type Break	
	◆ Survey Monument	

TIMBER SALE MAP

SALE NAME: PICTURE MORA
AGREEMENT #: 30-103765
TOWNSHIP(S): T28R15W, T29R14W, T29R15W
TRUST(S): State Forest Transfer (1)

REGION: Olympic Region
COUNTY(S): Clallam
ELEVATION RGE: 20'-420'



All State Unless Otherwise Noted.
 All Streams Type 5s unless Otherwise Noted.

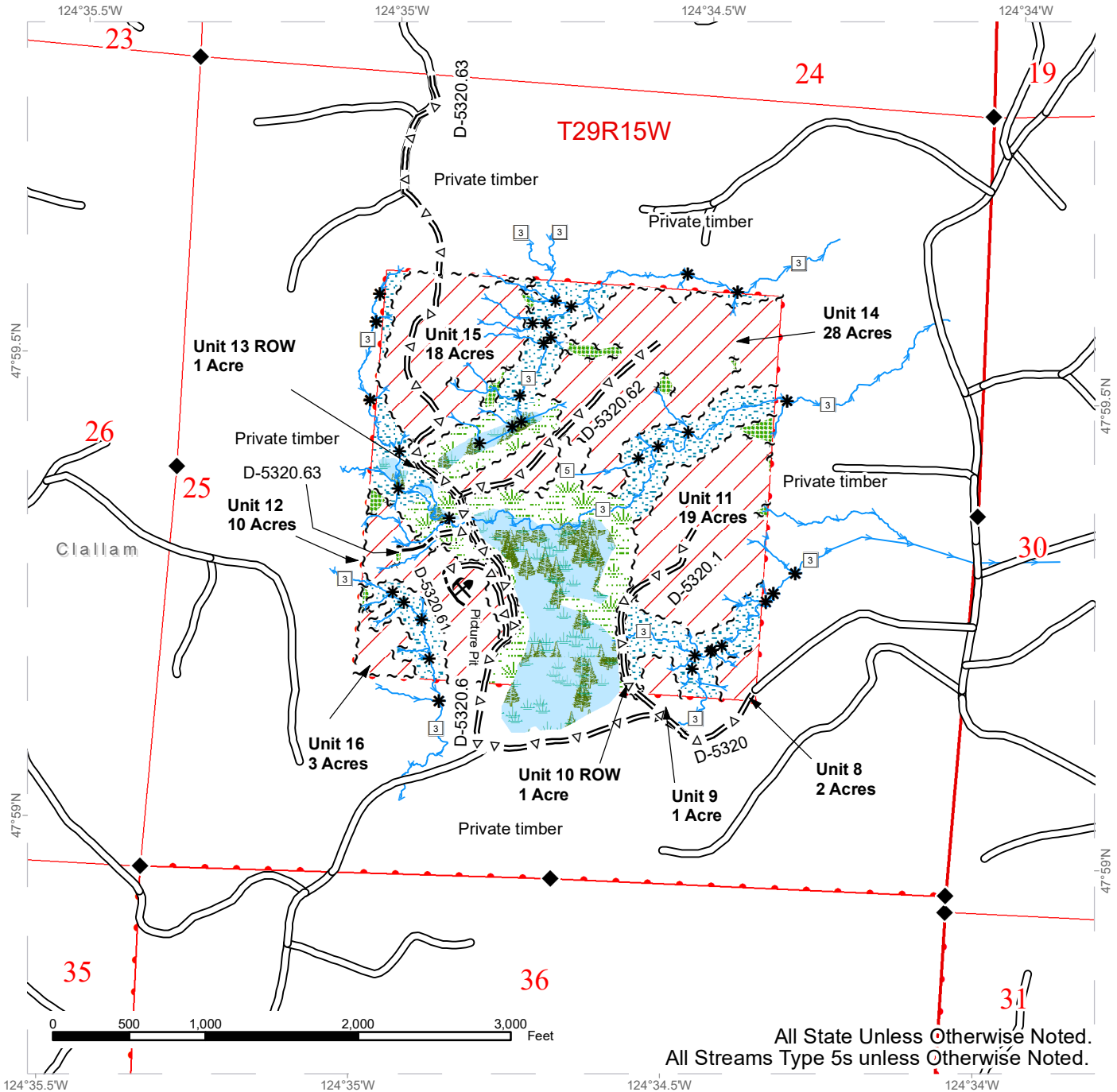
~ ~ ~ Sale Boundary Tags	Wetland Mgt Zone	●—● Gate (AA1)
~ ~ ~ Leave Tree Tags	Existing Roads	⚡ Rock Pit
~ ~ ~ Right of Way Tags	= Δ = Optional Pre-Haul Maintenance	Public Land Survey Sections
Streams	□ Stream Type	Public Land Survey Townships
Variable Retention Harvest	* Stream Type Break	DNR Managed Lands
Leave Tree Area	◆ Survey Monument	
Forested Wetland		



TIMBER SALE MAP

SALE NAME: PICTURE MORA
AGREEMENT #: 30-103765
TOWNSHIP(S): T28R15W, T29R14W, T29R15W
TRUST(S): State Forest Transfer (1)

REGION: Olympic Region
COUNTY(S): Clallam
ELEVATION RGE: 20'-420'



All State Unless Otherwise Noted.
 All Streams Type 5s unless Otherwise Noted.

~ ~ ~ Sale Boundary Tags	Leave Tree Area	* Stream Type Break
~ ~ ~ Leave Tree Tags	Riparian Mgt Zone	◆ Survey Monument
~ ~ ~ Right of Way Tags	Forested Wetland	⚡ Rock Pit
~ ~ ~ Right of Way Tags	Wetland Mgt Zone	▭ Public Land Survey Sections
Streams	Existing Roads	▭ Public Land Survey Townships
Variable Retention Harvest	Optional Pre-Haul Maintenance	▭ DNR Managed Lands
	Optional Construction	
	Stream Type	





TIMBER NOTICE OF SALE

SALE NAME: PLEASANT TIME

AGREEMENT NO: 30-105177

AUCTION: October 25, 2023 starting at 10:00 a.m., Olympic Region Office, Forks, WA COUNTY: Clallam

SALE LOCATION: Sale located approximately 4 miles south of Port Angeles, WA

PRODUCTS SOLD AND SALE AREA: All timber, except trees marked with a band of blue paint or bounded out by timber sale boundary tags, bounded by timber sale boundary tags and timber type change in Unit 1; timber sale boundary tags, timber type change and the PA-F-1000 in Unit 3; timber sale boundary tags and timber type change in Units 4 and 6;

All forest products above located on part(s) of Sections 6 all in Township 29 North, Range 5 West, Sections 35 and 36 all in Township 30 North, Range 6 West, W.M., containing 127 acres, more or less.

CERTIFICATION: This sale is certified under the Sustainable Forestry Initiative® program Standard (cert no: BVC-SFIFM-018227)

ESTIMATED SALE VOLUMES AND QUALITY:

Table with columns: Species, Avg DBH, Ring Count, Total MBF, and MBF by Grade (1P, 2P, 3P, SM, 1S, 2S, 3S, 4S, UT). Rows include Douglas fir, Hemlock, Redcedar, Red alder, Grand fir, Maple, and Sale Total.

MINIMUM BID: \$1,256,000.00 BID METHOD: Sealed Bids

PERFORMANCE SECURITY: \$100,000.00 SALE TYPE: Lump Sum

EXPIRATION DATE: October 31, 2025 ALLOCATION: Export Restricted

BID DEPOSIT: \$125,600.00 or Bid Bond. Said deposit shall constitute an opening bid at the appraised price.

HARVEST METHOD: Ground based - 93%/Cable - 7%. Forest products sold under this contract shall be harvested and removed using cable, cable-tethered, and ground based equipment. Cable-tethered equipment is limited to sustained slopes of 75 percent and less. Non-tethered self-leveling tracked equipment is limited to sustained slopes of 65 percent and less. Other ground based equipment is limited to tracked equipment on sustained slopes that are 45 percent and less. Rubber tired skidders are restricted unless approved by the Contract Administrator. Authority to use other equipment or to operate outside the equipment specifications detailed above must be approved in writing by the State.



TIMBER NOTICE OF SALE

There is a 30' equipment limitation zone on all typed water unless approved by the Contract Administrator. Falling and Yarding will not be permitted from November 1 to April 30 unless authorized in writing by the Contract Administrator on weekends, State recognized holidays or from 8:00pm to 6:00am.

ROADS: 31.50 stations of required construction. 20.40 stations of optional construction. 4.55 stations of optional reconstruction. 316.50 stations of required prehaul maintenance. 30.90 stations of optional prehaul maintenance. Timber haul, rock haul, pre-haul maintenance, reconstruction and Road construction will not be permitted from November 1 to April 30 unless authorized in writing by the Contract Administrator on weekends, State recognized holidays or from 8:00p;m to 6:00am. The hauling of forest products will not be permitted from November 1 to April 30 unless authorized in writing by the Contract Administrator on weekends, State recognized holidays or from 8:00pm to 6:00am.

ACREAGE DETERMINATION

CRUISE METHOD: Sasle area was 100% GPS'd. Sale units were cruised using a variable plot sample.

FEES: \$73,185.00 is due on day of sale. \$9.00 per MBF is due upon removal. These are in addition to the bid price.

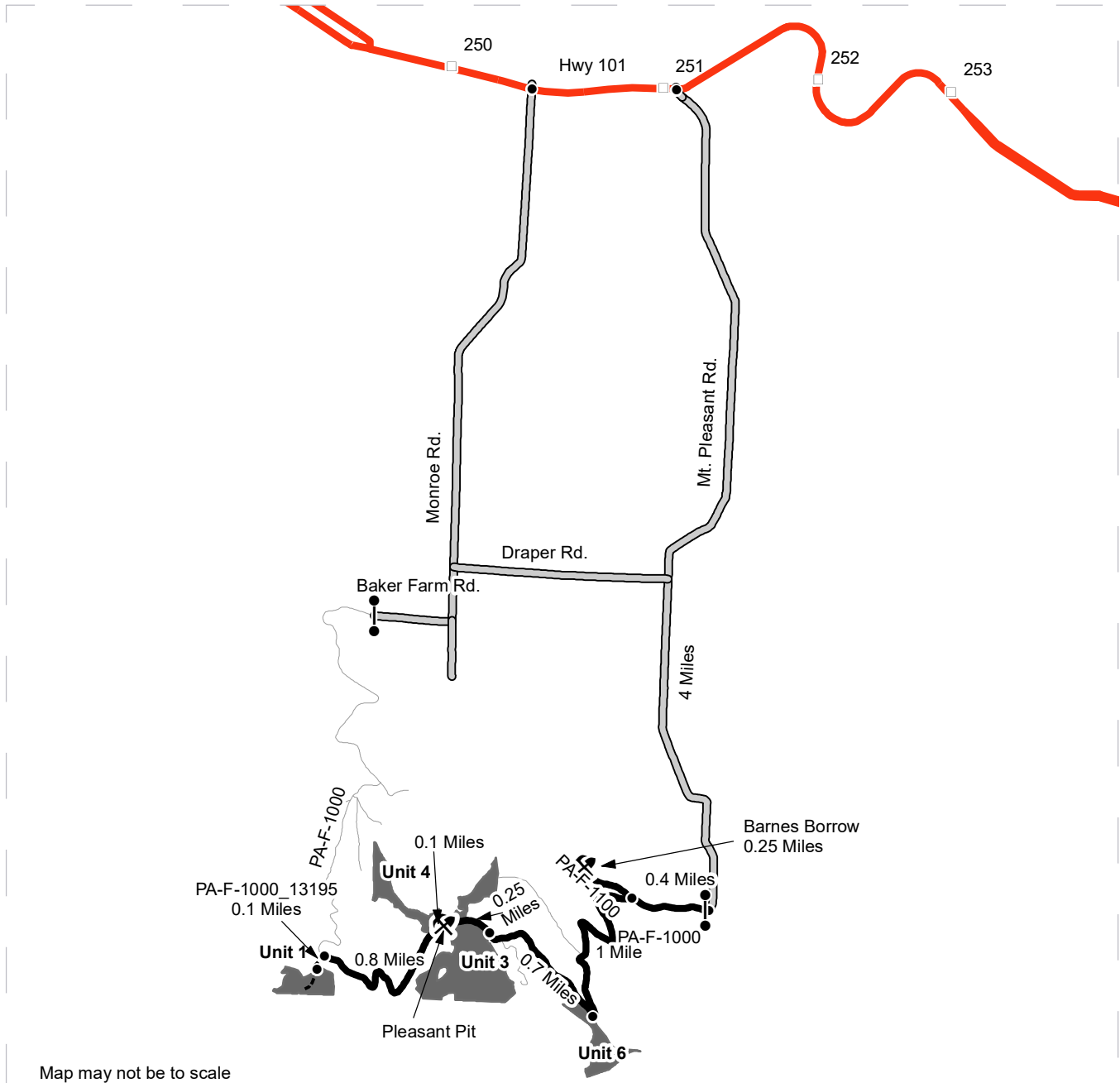
SPECIAL REMARKS: There are locked gates located on the PA-F-1000 (Mt. Pleasant and Baker Farm Road). Contact the Olympic Region Dispatch Center at 360-374-2800 to obtain a AA-1 key.

There are no Units 2 and 5 associated with this sale.

DRIVING MAP

SALE NAME: PLEASANT TIME
 AGREEMENT#: 30-105177
 TOWNSHIP(S): T29R5W, T30R6W
 TRUST(S): Common School and Indemnity (3), State Forest Transfer (1), Capital Grant (7)

REGION: Olympic Region
 COUNTY(S): Clallam
 ELEVATION RGE: 1530'-2520'



Map may not be to scale

	Milepost Markers
	Distance Indicator
	Gate (AA-1)
	Rock Pit
	Highway
	County
	Haul Route
	Non-Drivable Road
	Other Road
	Timber Sale Unit

DRIVING DIRECTIONS:

Barnes Borrow: From Hwy 101 turn south onto Mt. Pleasant Rd. for 4 miles and turn right onto the PA-F-1000. Drive west on the PA-F-1000 for 0.4 miles and veer right onto the PA-F-1100. Drive west on the PA-F-1100 for 0.25 miles to Barnes Borrow.

Unit 6: From the PA-F-1000/PA-F-1100 junction, continue south on the PA-F-1000 for 1 mile to reach Unit 6 on your left.

Unit 3: From Unit 6, head west on the PA-F-1000 for 0.7 miles. Unit 3 will be on your left.

Pleasant Pit: From Unit 3, continue west on the PA-F-1000 for 0.5 miles to reach the pit.

Unit 4: From Pleasant Pit, continue west on the PA-F-1000 for 0.1 miles. Unit 4 will be on your right.

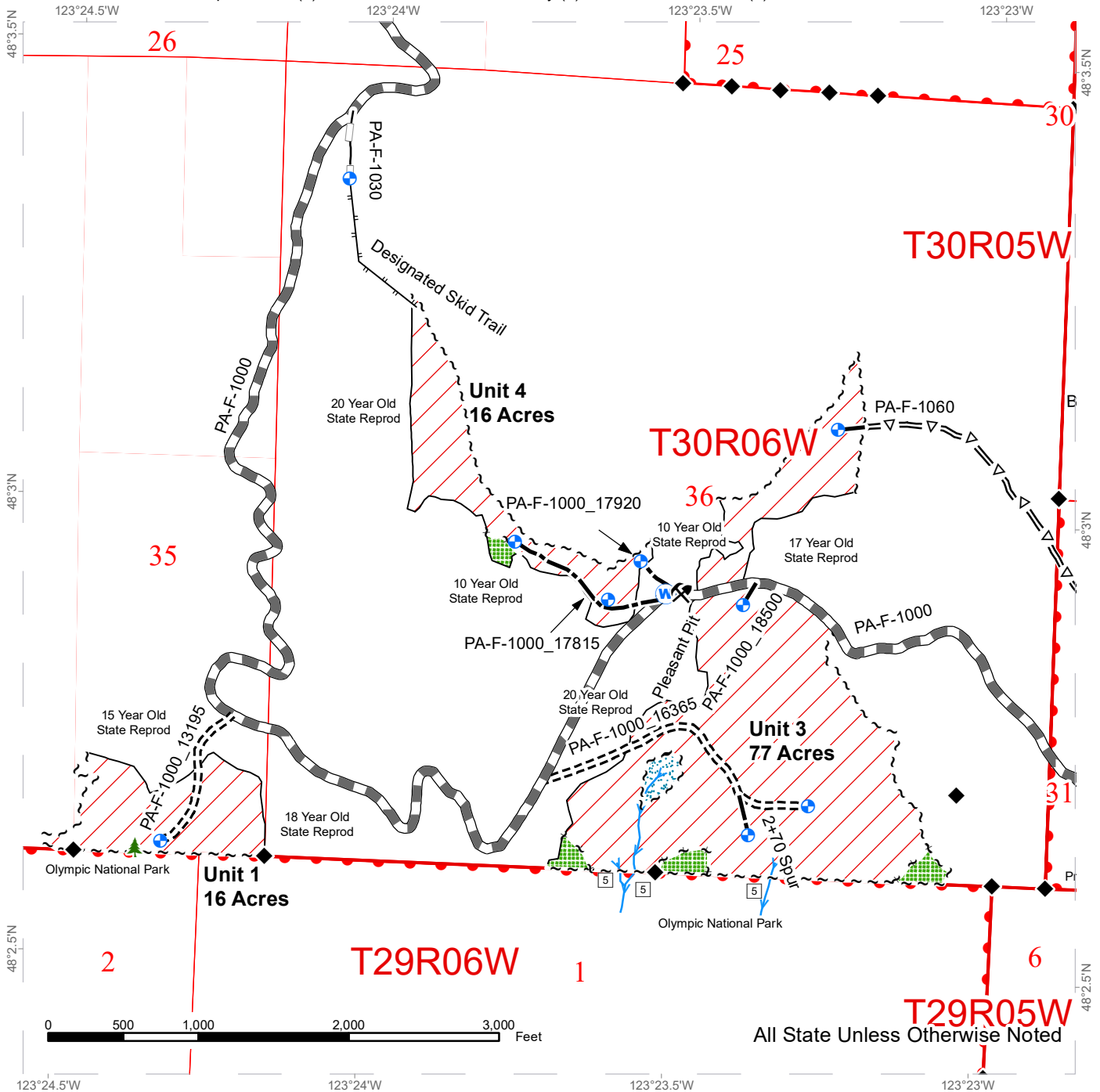
Unit 1: From Unit 4, head west on the PA-F-1000 for 0.8 miles. From here, walk south on the PA-F-1000_13195 new road construction (follow orange flagging) for 0.1 miles to reach the unit.



TIMBER SALE MAP

SALE NAME: PLEASANT TIME
AGREEMENT #: 30-105177
TOWNSHIP(S): T29R5W, T30R6W
TRUST(S): Capitol Grant (7), Common School and Indemnity (3), State Forest Transfer (1)

REGION: Olympic Region
COUNTY(S): Clallam
ELEVATION RGE: 1530'-2520'



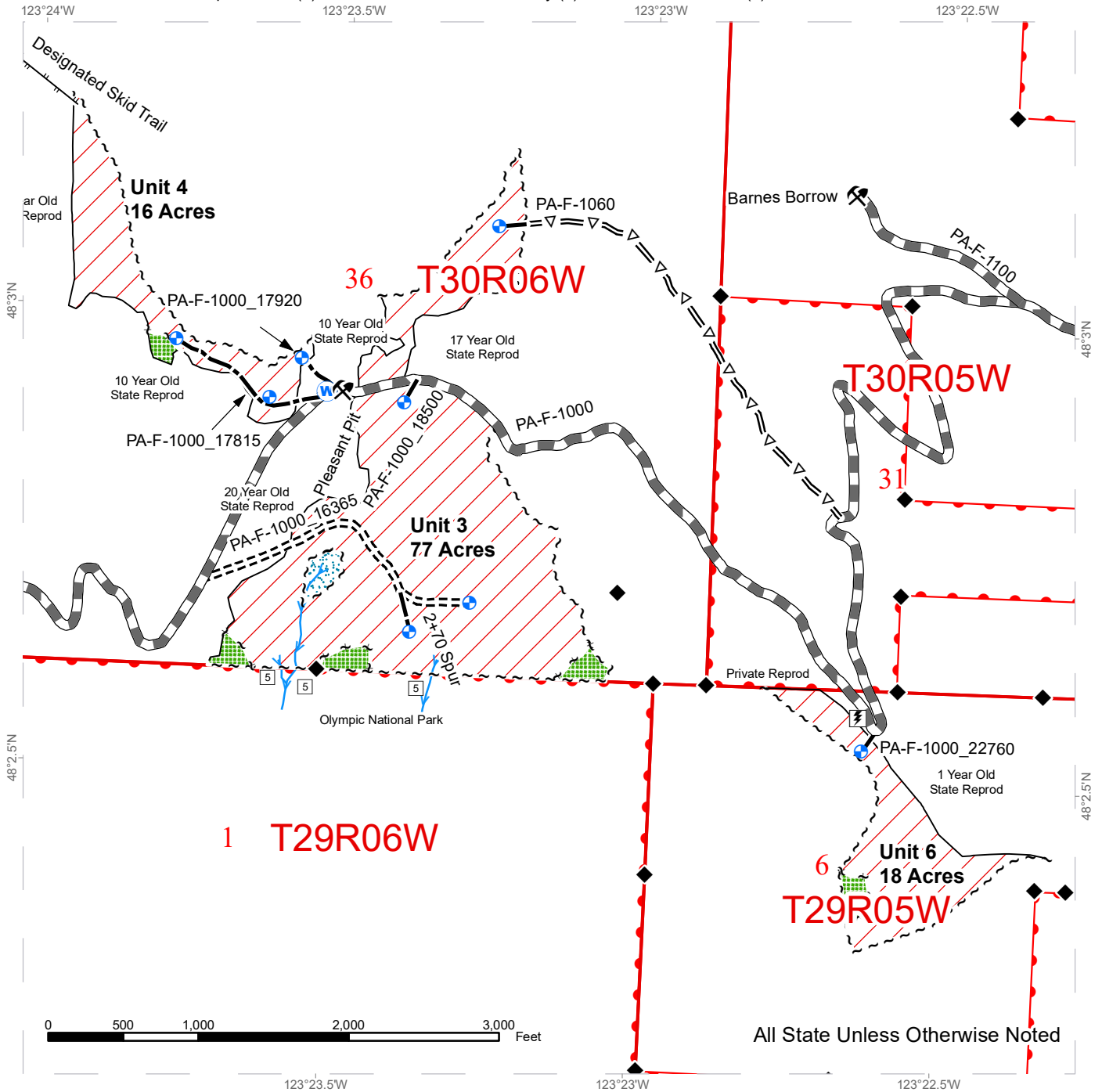
All State Unless Otherwise Noted

◆	Survey Monument	→	Stream	~ ~ ~	Leave Tree Tags
▲	Leave Tree Area	—	Designated Skid Trail	~ ~ ~	Sale Boundary Tags
⊕	Proposed Landing	=Δ=	Optional Pre-Haul Maintenance	—	Timber Type Change
⚡	Pit	▬	Required Pre-Haul Maintenance	▬	Leave Tree Area
⊙	Waste Area	—	Optional Reconstruction	▬	Riparian Management Zone
⚡	Utility Box	—	Optional Construction	▬	Variable Retention Harvest
5	Stream Type 5	▬	Required Construction		

TIMBER SALE MAP

SALE NAME: PLEASANT TIME
AGREEMENT #: 30-105177
TOWNSHIP(S): T29R5W, T30R6W
TRUST(S): Capitol Grant (7), Common School and Indemnity (3), State Forest Transfer (1)

REGION: Olympic Region
COUNTY(S): Clallam
ELEVATION RGE: 1530'-2520'



All State Unless Otherwise Noted

◆	Survey Monument	→	Stream	~ ~ ~	Leave Tree Tags
▲	Leave Tree Area	— —	Designated Skid Trail	~ ~ ~	Sale Boundary Tags
⊕	Proposed Landing	=Δ=	Optional Pre-Haul Maintenance	—	Timber Type Change
⚡	Pit	▬▬▬	Required Pre-Haul Maintenance	▬▬▬	Leave Tree Area
⊙	Waste Area	—○—	Optional Reconstruction	⊙	Riparian Management Zone
⚡	Utility Box	—○—	Optional Construction	▬▬▬	Variable Retention Harvest
5	Stream Type 5	▬▬▬	Required Construction		





TIMBER NOTICE OF SALE

SALE NAME: NAKIA CREEK SALVAGE

AGREEMENT NO: 30-105102

AUCTION: October 26, 2023 starting at 10:00 a.m., COUNTY: Clark
Pacific Cascade Region Office, Castle Rock, WA

SALE LOCATION: Sale located approximately 22 miles East of Battle Ground, WA

PRODUCTS SOLD AND SALE AREA:

All timber, except leave trees bound by yellow "Leave Tree Area" tags, leave trees marked with yellow paint, leave trees marked with blue paint, and all down timber greater than 30 inches diameter bound by the following:

Unit 1, White "timber sale boundary" tags and pink flagging, pink flagging and reprod, pink flagging and property lines;

Unit 2, White "timber sale boundary" tags and pink flagging, pink flagging and the L-1500 road;

Unit 3, White "timber sale boundary" tags and pink flagging, pink flagging and the L-1500 road, pink flagging and the L-1532 road;

Unit 4, White "timber sale boundary" tags and pink flagging, pink flagging and reprod, pink flagging and property lines;

All forest products above located on part(s) of Sections 28, 29, 32 and 34 all in Township 3 North, Range 4 East, W.M., containing 166 acres, more or less.

CERTIFICATION: This sale is certified under the Sustainable Forestry Initiative® program Standard (cert no: BVC-SFIFM-018227)

ESTIMATED SALE VOLUMES AND QUALITY:

Table with columns: Species, Avg DBH, Ring Count, Total MBF, Total \$/MBF, and MBF by Grade (1P, 2P, 3P, SM, 1S, 2S, 3S, 4S, UT). Rows include Douglas fir, Noble fir, Hemlock, Red alder, and Sale Total.

MINIMUM BID: \$261/MBF (est. value \$687,000.00) BID METHOD: Sealed Bids

PERFORMANCE SECURITY: \$100,000.00 SALE TYPE: MBF Scale

EXPIRATION DATE: October 31, 2025 ALLOCATION: Export Restricted

BIDDABLE SPECIES: Douglas fir

BID DEPOSIT: \$68,700.00 or Bid Bond. Said deposit shall constitute an opening bid at the appraised price.



TIMBER NOTICE OF SALE

HARVEST METHOD: Cable, Cable-Assist, Shovel, and Track skidder. This sale is estimated to be 15 percent cable and cable assist and 85 percent ground based yarding. A detailed felling and yarding plan shall be required prior to any harvest activities. Shovel yarding is restricted to slopes of 40 percent or less. Cable-Assist systems will not be permitted on slopes over 70 percent. 6 Wheeled skidder with tracks similar to ECO-TRACKS™, will not be permitted on sustained slopes over 40 percent. For additional harvest requirements, refer to the H-140 clause in the contract. Falling and Yarding will not be permitted from November 1 to April 30 unless authorized in writing by the Contract Administrator.

ROADS: 2.65 stations of optional construction. 28.39 stations of optional reconstruction. 600.08 stations of required prehaul maintenance. 31.04 stations of abandonment, if built. Rock used in accordance with the quantities on the ROCK LIST may be obtained from the following existing stockpile on state land at no charge to the Purchaser: L-1401 Stockpile, L-1050 Stockpiles, L-1001B Stockpiles. Purchaser shall not remove additional yardage without prior written approval from the Contract Administrator. Other stockpiles may not be used without prior written approval from the Contract Administrator. See Road Plan for further details. All road work will not be permitted from October 1 to April 30 unless authorized in writing by the Contract Administrator. The hauling of forest products will not be permitted from November 1 to April 30 unless authorized in writing by the Contract Administrator.

ACREAGE DETERMINATION

CRUISE METHOD: Acres determined by GPS. The sale area was cruised using a variable plot cruise method.

FEES: Check in the amount of \$3,697.60 made payable to Weyerhaeuser Timber Holdings, Inc. for Road Use Permit, must be provided to DNR within 30 days of auction. DNR will forward the check to Weyerhaeuser Timber Holdings, Inc. \$46,308.00 is due on day of sale. \$9.00 per MBF is due upon removal. These are in addition to the bid price.

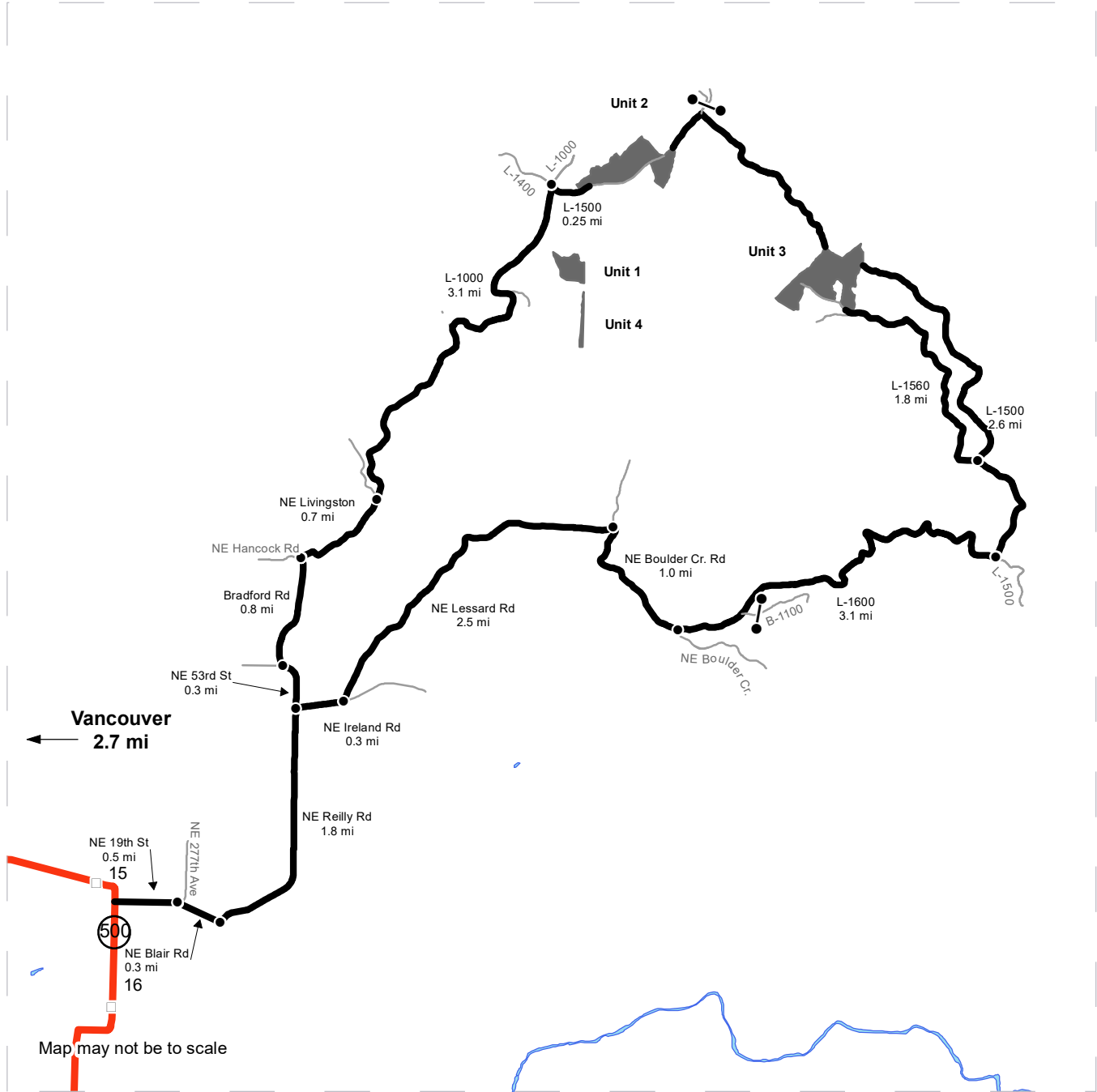
SPECIAL REMARKS: Any hazard trees can be felled and left on site, notify contract administrator. Includes trees in RMZ's and leave tree areas. Where operationally feasible, hazard trees felled for safety within RMZs shall be felled towards the streams. Hazard Abatement shall be required along the L-1500, L-1530 and L-1532 roads.

No operations shall occur on weekends or State recognized holidays.

DRIVING MAP

SALE NAME: NAKIA CREEK SALVAGE
AGREEMENT#: 30-105102
TOWNSHIP(S): T3R4E
TRUST(S): Capitol Grant (7), State Forest Transfer (1)

REGION: Pacific Cascade Region
COUNTY(S): Clark
ELEVATION RGE: 1320-2760



	Timber Sale Unit
	Highway
	Haul Route
	Other Road
	Milepost Markers
	Distance Indicator
	Gate

DRIVING DIRECTIONS:
See Attached



Nakia Creek Salvage Driving Directions

From SR 500 (MP 15),

Turn east on NE 19th St. and follow for 0.5 miles

Veer right onto NE Blair Rd. for 0.3 miles

Turn left on to NE Reilly Rd. for 1.8 miles

Units 1 and 4:

Continue onto NE 53rd St. for 0.3 miles

Veer right onto Bradford Rd. for 0.8 miles

Turn right onto NE Livingston Rd. for 0.7 miles

Continue on L-1000 road for 3 miles

The L-1000L1 road is on the right

Units are accessed by foot

Unit 2:

From L-1000L1 Rd.

Continue for 0.3 miles

At the junction, turn right onto the L-1500 Rd.

Continue for 0.25 miles

Unit 2 is to the North.

Unit 3:

From NE Reilly Rd.

Turn right onto NE Ireland Rd. for 0.3 miles

Turn left onto NE Lessard Rd. for 2.5 miles

Continue onto NE Boulder Creek Rd. for 1.0 mile

Veer left onto the L-1600 (Jones Creek ORV Area).

Follow L-1600 for 3 miles

Turn left onto the L-1500 after 0.9 miles

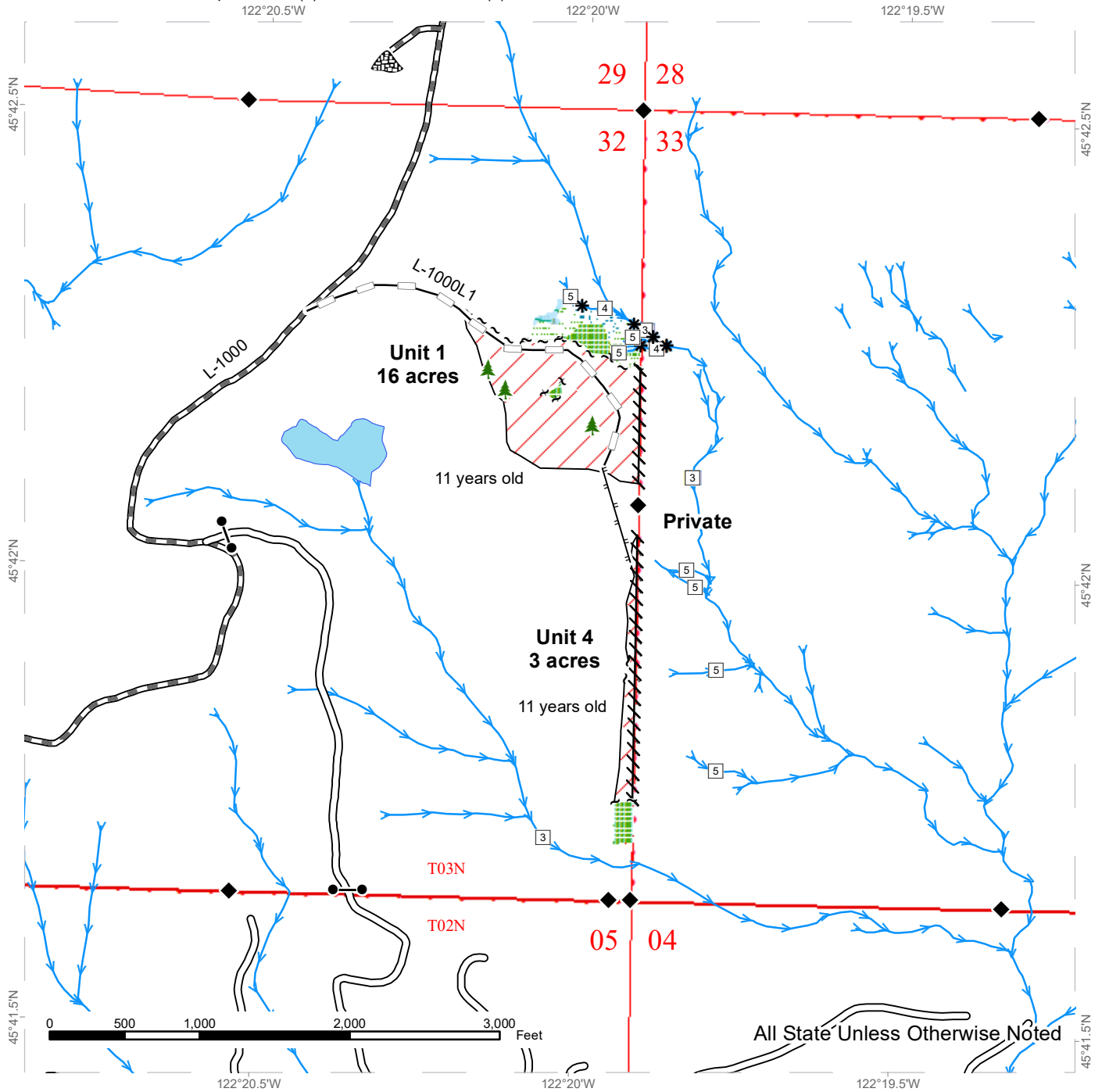
Bottom of Unit 3: Turn Left onto L-1560 for 1.8 miles

Top of Unit 3: continue on the L-1500 for 2.6 miles

TIMBER SALE MAP

SALE NAME: NAKIA CREEK SALVAGE
AGREEMENT #: 30-105102
TOWNSHIP(S): T3R4E
TRUST(S): Capitol Grant (7), State Forest Transfer (1)

REGION: Pacific Cascade Region
COUNTY(S): Clark
ELEVATION RGE: 1320-2760



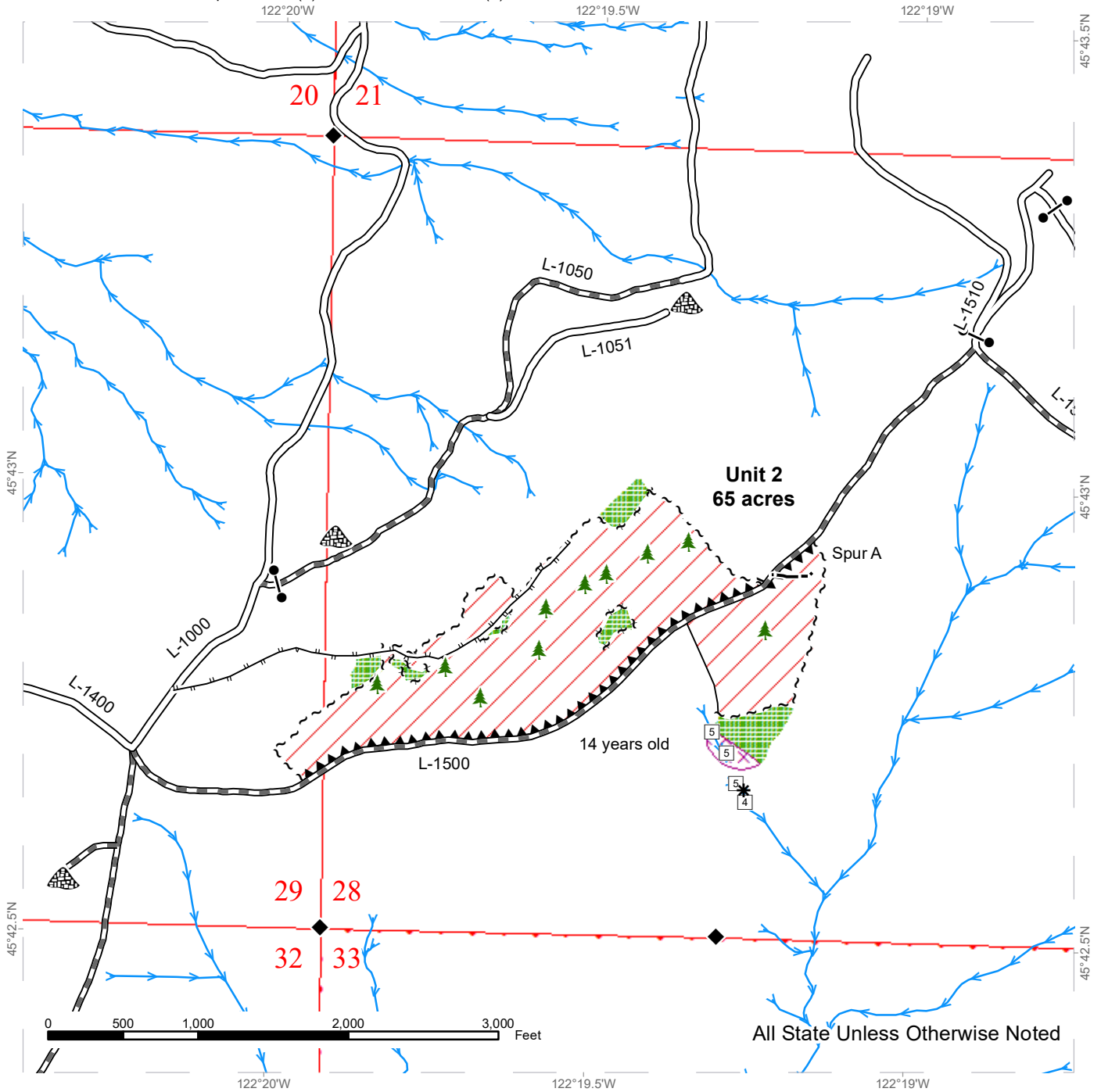
	Variable Retention Harvest		Sale Boundary Tags		Streams
	Leave Tree Area		Leave Tree Tags		Stream Type
	Riparian Mgt Zone		Flag Line		Stream Type Break
	Forested Wetland		Timber Type Change		Gate (PCP 1-1)
	Wetland Mgt Zone		Existing Roads		Leave Tree Area <1/4-acre
			Optional Reconstruction		Stockpile
			Required Pre-Haul Maintenance		
			Designated Skid Trail		



TIMBER SALE MAP

SALE NAME: NAKIA CREEK SALVAGE
AGREEMENT #: 30-105102
TOWNSHIP(S): T3R4E
TRUST(S): Capitol Grant (7), State Forest Transfer (1)

REGION: Pacific Cascade Region
COUNTY(S): Clark
ELEVATION RGE: 1320-2760



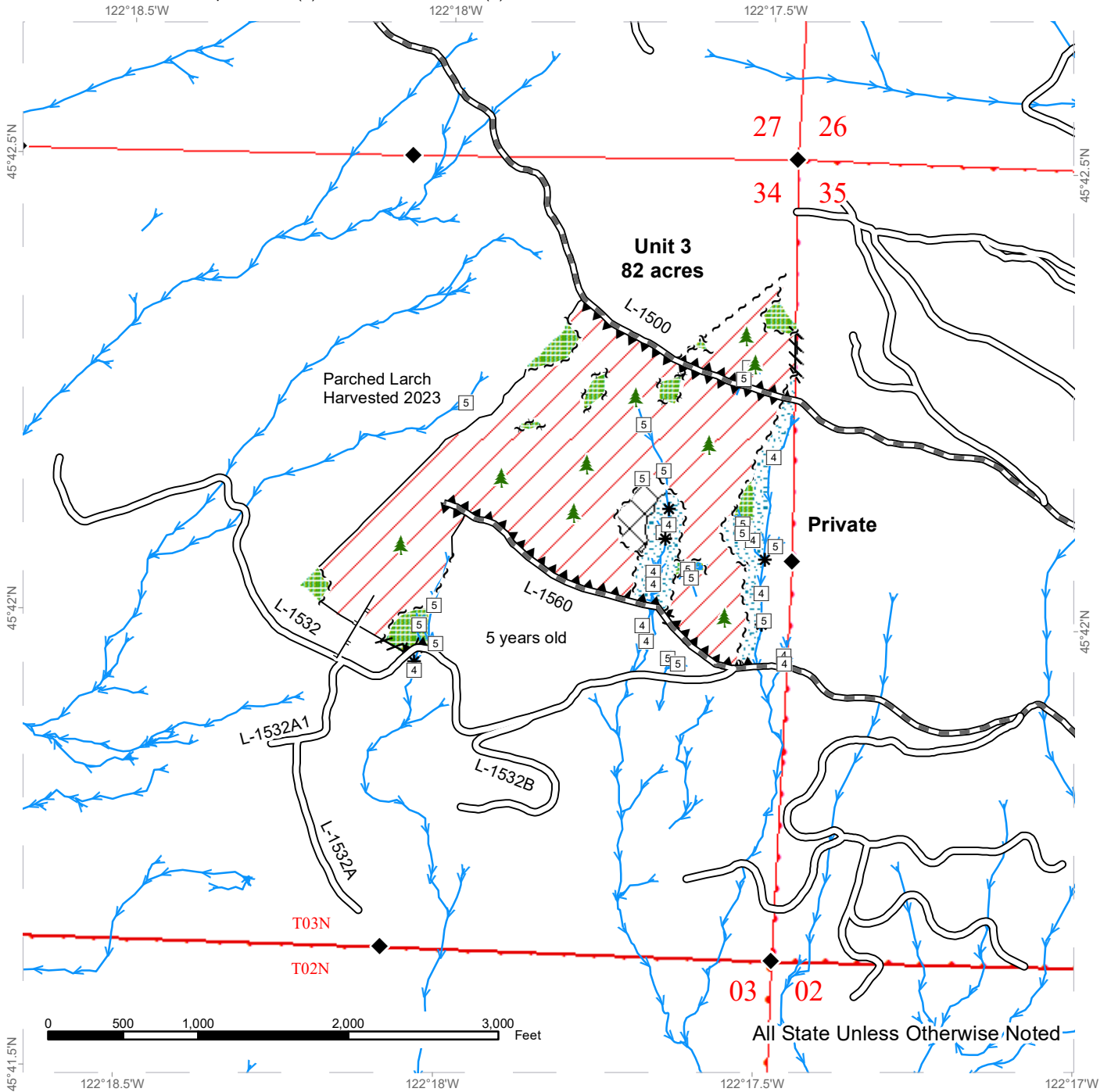
	Variable Retention Harvest		Sale Boundary Tags		Streams
	Leave Tree Area		Leave Tree Tags		Stream Type
	Potentially Unstable Slopes		Timber Type Change		Stream Type Break
			Existing Roads		Gate (PCP 1-1)
			Optional Construction		Leave Tree Area <1/4-acre
			Required Pre-Haul Maintenance		Stockpile
			Designated Skid Trail		
			Hazard Abatement Area		



TIMBER SALE MAP

SALE NAME: NAKIA CREEK SALVAGE
AGREEMENT #: 30-105102
TOWNSHIP(S): T3R4E
TRUST(S): Capitol Grant (7), State Forest Transfer (1)

REGION: Pacific Cascade Region
COUNTY(S): Clark
ELEVATION RGE: 1320-2760



	Variable Retention Harvest		Sale Boundary Tags		Streams
	Talus and Buffer		Leave Tree Tags		Stream Type
	Leave Tree Area		Flag Line		Stream Type Break
	Riparian Mgt Zone		Timber Type Change		Leave Tree Area <1/4-acre
			Existing Roads		
			Required Pre-Haul Maintenance		
			Designated Skid Trail		
			Hazard Abatement Area		



TIMBER NOTICE OF SALE

SALE NAME: HORNET

AGREEMENT NO: 30-103586

AUCTION: October 24, 2023 starting at 10:00 a.m., COUNTY: Grays Harbor South Puget Sound Region Office, Enumclaw, WA

SALE LOCATION: Sale located approximately 10 miles southeast of Elma, WA.

PRODUCTS SOLD AND SALE AREA:

All timber, except leave trees bounded out by yellow leave tree area tags, snags, down timber existing from the day of sale, and all trees 60 inches or larger measured at diameter at breast height, bounded by the following: white Timber Sale Boundary tags, timber type change marked with pink flagging, and the C-Line, C-0600, and C-0620 roads in Unit #1; white Timber Sale Boundary tags, timber type change marked with pink flagging, and the C-0100, C-0110, and C-0114 roads in Unit #2.

All forest products above located on part(s) of Sections 19 all in Township 17 North, Range 4 West, Sections 24, 35 and 36 all in Township 17 North, Range 5 West, W.M., containing 84 acres, more or less.

CERTIFICATION: This sale is certified under the Sustainable Forestry Initiative® program Standard (cert no: BVC-SFIFM-018227)

ESTIMATED SALE VOLUMES AND QUALITY:

Table with columns: Species, Avg DBH, Ring Count, Total MBF, and MBF by Grade (1P, 2P, 3P, SM, 1S, 2S, 3S, 4S, UT). Rows include Douglas fir, Hemlock, Red alder, Redcedar, Maple, and Sale Total.

MINIMUM BID: \$1,960,000.00 BID METHOD: Sealed Bids

PERFORMANCE SECURITY: \$100,000.00 SALE TYPE: Lump Sum

EXPIRATION DATE: October 31, 2025 ALLOCATION: Export Restricted

BID DEPOSIT: \$196,000.00 or Bid Bond. Said deposit shall constitute an opening bid at the appraised price.

HARVEST METHOD: Harvesting activities are estimated to be 46 percent cable and 54 percent ground based harvest. Cable and cable-tethered equipment allowed on all slopes. Non-tethered self-leveling equipment limited to sustained slopes of 55 percent or less, all other ground based equipment limited to sustained slopes of 45 percent or less. Yarding may be restricted during wet weather if rutting becomes excessive, per clause H-017.

Falling and yarding will not be permitted on weekends or State recognized holidays unless authority to do so is granted, in writing, by the Contract Administrator.



TIMBER NOTICE OF SALE

ROADS: 3.35 stations of optional construction. 3.27 stations of optional reconstruction. 427.85 stations of required prehaul maintenance. 56.30 stations of optional prehaul maintenance. 3.35 stations of abandonment, if constructed. 3.27 stations of abandonment, if reconstructed. Purchaser maintenance on the C-0100, C-0110, C-0114, C-0120, C-0123, C-0125, C-0300, C-0600 (between the junction of C-0600 and C-0620 to C-0300), C-0620, C-0630, C-Line-1, and C-1020 (from sta 35+58 to 37+75) roads. Designated maintenance on all other roads used.

Rock for this proposal may be obtained from the State owned Upper Lytle Quarry, and up to 200cy of 2-inch minus from the existing stockpile at Upper Lytle Quarry, at no cost to the Purchaser or any commercial rock source at the Purchaser's expense.

The operation of road construction equipment will not be permitted from November 1 to April 30, nor on weekends or State recognized holidays, unless authority to do so is granted, in writing, by the Contract Administrator. If permission is granted to operate from November 1 to April 30, a maintenance plan may be required per Road Plan clause 1-26.

The hauling of forest products will not be permitted from November 1 to April 30, nor on weekends or State recognized holidays, unless authorized in writing by the Contract Administrator. If permission is granted to operate from November 1 to April 30, preventative measures may be required to protect water, soil, roads, and other forest assets.

ACREAGE DETERMINATION

CRUISE METHOD: Unit acreage was determined by traversing boundaries by GPS in all units. GPS data files are available at DNR's website for timber sale auction packets. See cruise narrative for cruise method.

FEES: \$96,118.00 is due on day of sale. \$9.00 per MBF is due upon removal. These are in addition to the bid price.

SPECIAL REMARKS: This sale contains Douglas-fir poles and high quality saw logs. See Cruise.

Purchaser shall cut all hardwood stems 6 feet tall or greater within Units #1 and #2, leaving a stump no more than 12 inches in height.

The end of the C-1020 Road may be used for placement of a mobile tailhold. The C-1020 Road is currently waterbarred and is not driveable. This road may be in use for Rusty Ridge Timber Sale from December 2023 through June 2024. Following use by both this sale and Rusty Ridge, this road will be abandoned by State.

Locations outside the sale boundary are identified as Tailhold Restriction Areas on the Logging Plan and Timber Sale Maps. Trees within these areas shall not be used as tailholds. Locations outside the sale boundary are identified as Tailhold and Cable Restriction Areas on the Logging Plan and Timber Sale Maps. Trees within these areas shall not be used as tailholds and cable may not be run through these areas. Tailhold locations must be identified in a harvest plan by the Purchaser and approved by the Contract Administrator prior to operations per clause H-040.

Purchaser is responsible for closing trails prior to operations beginning in Unit #1 with orange construction barricade netting, and posting trail closure signs provided by the Purchaser, at designated locations provided by the Contract Administrator. Purchaser is



TIMBER NOTICE OF SALE

responsible for giving five (5) calendar days' notice before closing the trail. Prior to close-out, Purchaser is responsible for repairing trails to pre-operation condition, in accordance with Schedule A.

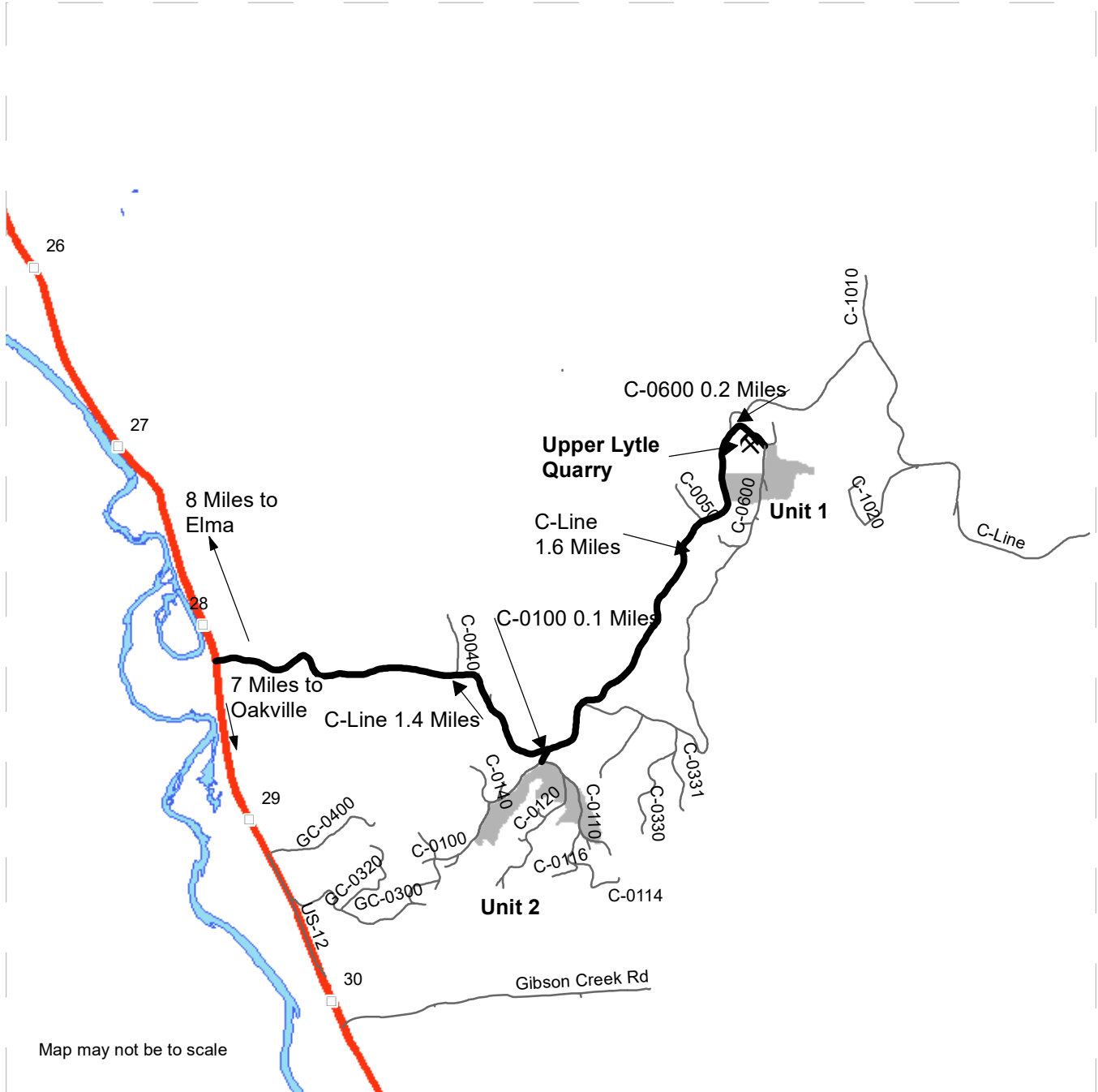
There are remnant blue painted rings on trees in Unit #1 from a past thinning operation. Trees with blue painted rings are take trees, unless located within tagged leave tree area clumps.

Note to cruisers and appraisers: Please refrain from leaving pink, orange, or blue flagging from your cruises in or around the sale area to avoid confusion with DNR's marking. Additionally, for the safety of the public, please remove from roads and trails all string from string boxes used during appraising or cruising this sale.

DRIVING MAP

SALE NAME: HORNET
AGREEMENT#: 30-103586
TOWNSHIP(S): T17R4W, T17R5W
TRUST(S): Forest Board Repayment (42), State Forest Purchase (2), State Forest Transfer (1)

REGION: South Puget Sound Region
COUNTY(S): Grays Harbor
ELEVATION RGE: 560-1480



	Timber Sale Unit
	Haul Route
	Other Road
	Rock Pit
	Milepost Markers
	Highway

DRIVING DIRECTIONS:

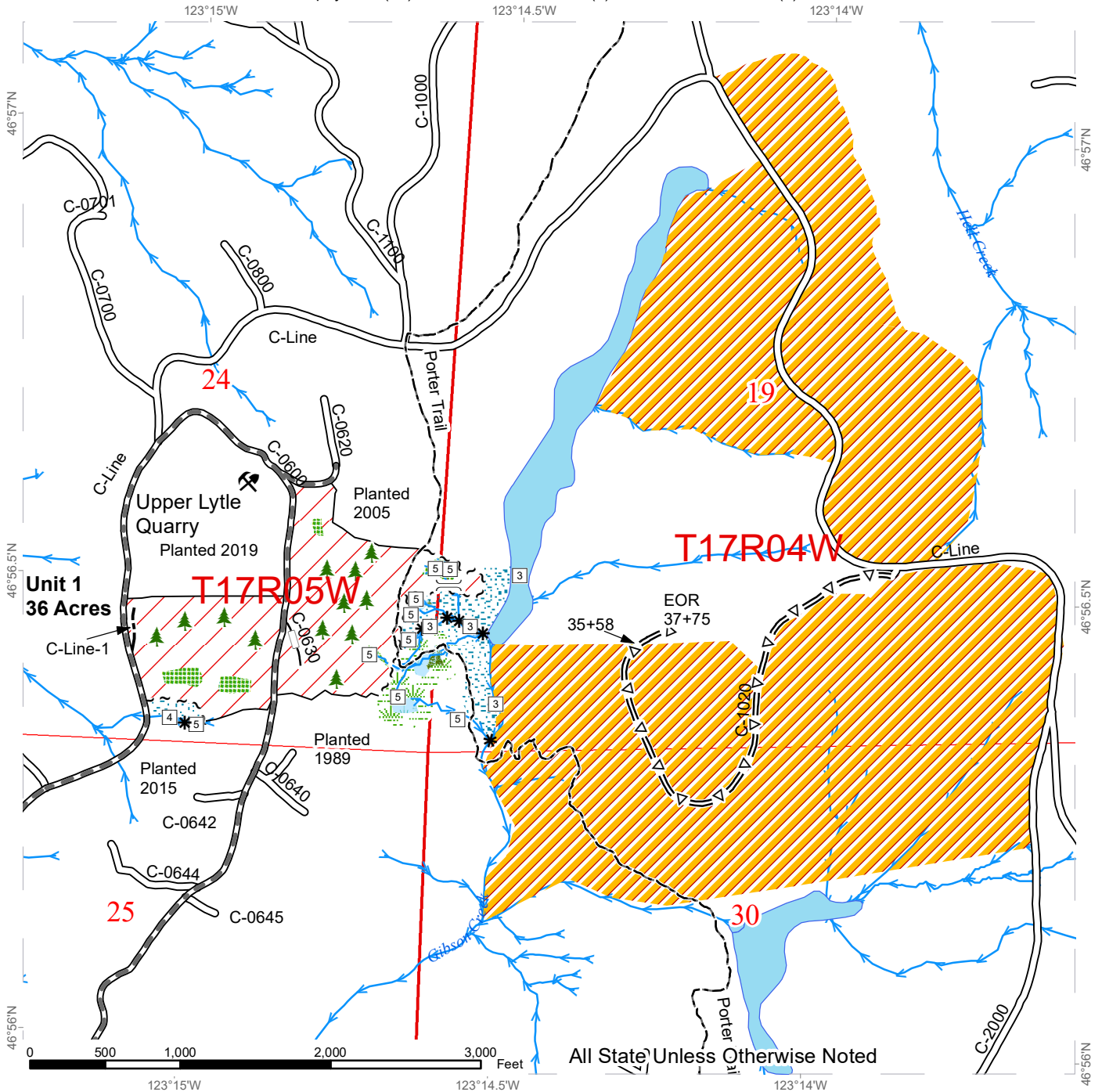
From US-12: Turn east onto C-Line for 1.4 miles.
 To Unit 2 turn right onto C-0100 for 0.1 mile.
 To Unit 1 from the junction of the C-Line and the C-0100 continue on the C-Line for 1.6 miles.
 Turn right onto the C-0600 for 0.1 miles.
 To the Upper Lytle Quarry from the C-Line and C-0600 continue on the C-0600 for 800 feet.



TIMBER SALE MAP

SALE NAME: HORNET
AGREEMENT #: 30-103586
TOWNSHIP(S): T17R4W, T17R5W
TRUST(S): Forest Board Repayment (42), State Forest Purchase (2), State Forest Transfer (1)

REGION: South Puget Sound Region
COUNTY(S): Grays Harbor
ELEVATION RGE: 560-1480

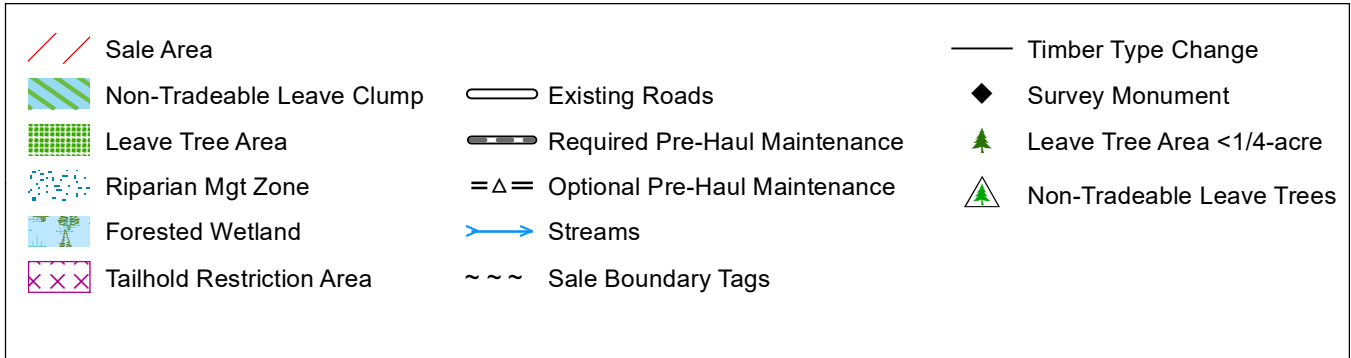
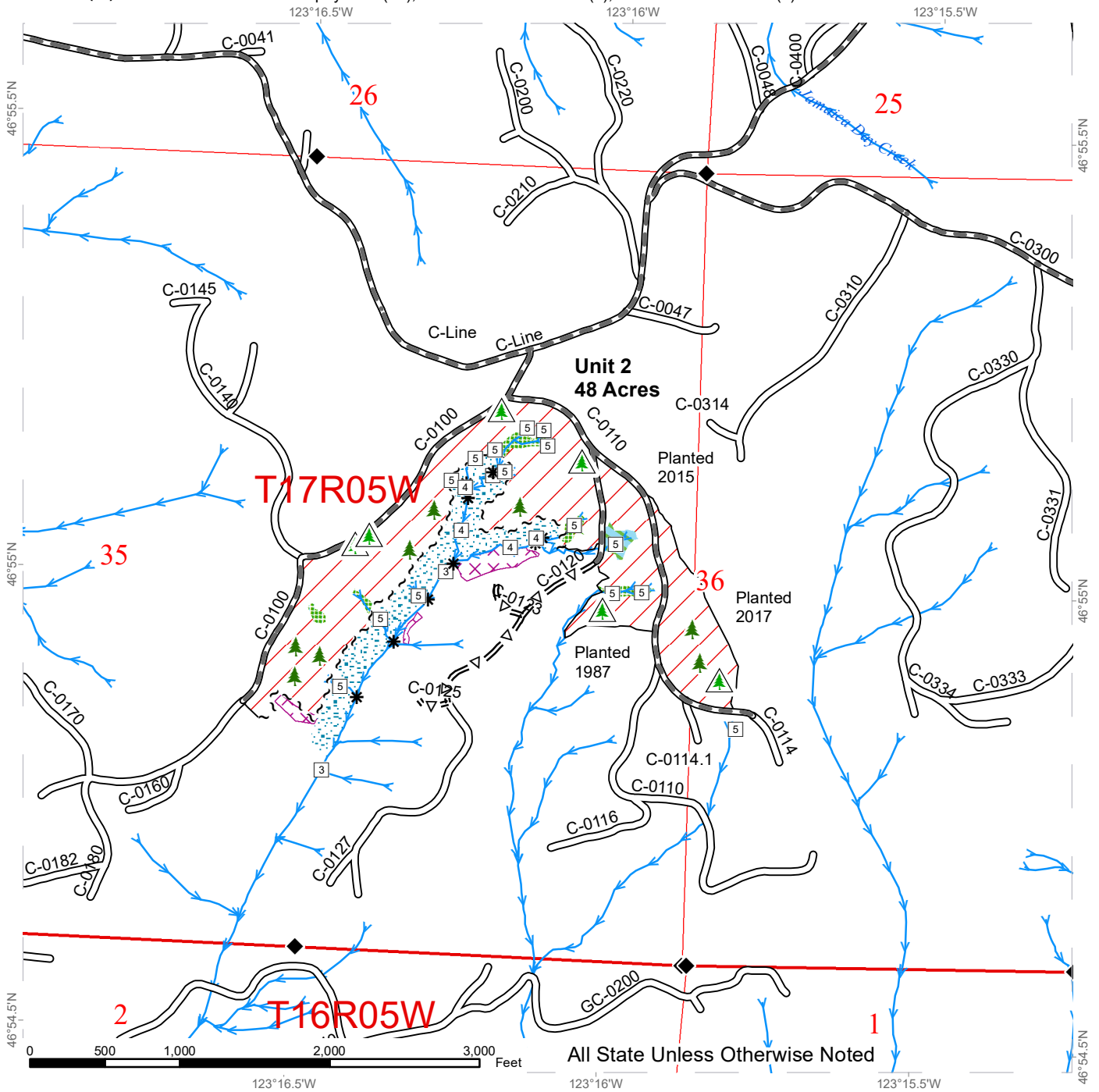


	Sale Area		Required Pre-Haul Maintenance		Timber Type Change
	Leave Tree Area		Optional Pre-Haul Maintenance		Designated Trail
	Riparian Mgt Zone		Optional Construction		Designated Crossing
	Forested Wetland		Optional Reconstruction		Leave Tree Area <1/4-acre
	Wetland Mgt Zone		Old Grades/Trails		Rock Pit
	Tailhold and Cable Restriction Area		Streams		Sale Boundary Tags
	Existing Roads				

TIMBER SALE MAP

SALE NAME: HORNET
AGREEMENT #: 30-103586
TOWNSHIP(S): T17R4W, T17R5W
TRUST(S): Forest Board Repayment (42), State Forest Purchase (2), State Forest Transfer (1)

REGION: South Puget Sound Region
COUNTY(S): Grays Harbor
ELEVATION RGE: 560-1480





TIMBER NOTICE OF SALE

SALE NAME: GREMLIN

AGREEMENT NO: 30-103594

AUCTION: October 24, 2023 starting at 10:00 a.m., COUNTY: Grays Harbor South Puget Sound Region Office, Enumclaw, WA

SALE LOCATION: Sale located approximately 5 miles northeast of Malone, WA.

PRODUCTS SOLD AND SALE AREA:

All timber, except leave trees bounded out by yellow leave tree area tags, snags, and down timber existing more than 5 years from the day of sale, bounded by the following: white Timber Sale Boundary tags, the A-1600 Road, and BPA right-of-way in Unit #1; white Timber Sale Boundary tags and the BPA right-of-way in Unit #2; white Timber Sale Boundary tags and the A-0600 Road in Unit #3;

All timber, except logs required per Road Plan 11-1, bounded by orange right of way tags in Unit #4, except title to the timber within the right of way boundary tags is not conveyed to the Purchaser unless the associated B-0050 Road is actually reconstructed.

All forest products above located on part(s) of Sections 1, 2 and 11 all in Township 17 North, Range 5 West, Sections 35 and 36 all in Township 18 North, Range 5 West, W.M., containing 140 acres, more or less.

CERTIFICATION: This sale is certified under the Sustainable Forestry Initiative® program Standard (cert no: BVC-SFIFM-018227)

ESTIMATED SALE VOLUMES AND QUALITY:

Table with columns: Species, Avg DBH, Ring Count, Total MBF, and MBF by Grade (1P, 2P, 3P, SM, 1S, 2S, 3S, 4S, UT). Rows include Douglas fir, Hemlock, Redcedar, Red alder, Maple, Spruce, Cottonwood, Grand fir, and Sale Total.

MINIMUM BID: \$2,672,000.00 BID METHOD: Sealed Bids

PERFORMANCE SECURITY: \$100,000.00 SALE TYPE: Lump Sum

EXPIRATION DATE: October 31, 2025 ALLOCATION: Export Restricted

BID DEPOSIT: \$267,200.00 or Bid Bond. Said deposit shall constitute an opening bid at the appraised price.

HARVEST METHOD: Harvesting activities are estimated to be 42 percent cable and 58 percent ground based harvest. Cable and cable-tethered equipment allowed on all slopes. Ground based equipment is limited to non-tethered self-leveling equipment on sustained slopes of 55



TIMBER NOTICE OF SALE

percent or less, and tracked equipment and 6-wheeled rubber tired skidders with over-the-tire tracks spanning both sets of rear tires limited to sustained slopes of 45 percent or less. Yarding may be restricted during wet weather if rutting becomes excessive, per clause H-017.

Falling and Yarding will not be permitted from November 1 to April 30 in Units #3 and #4, nor on weekends or State recognized holidays in all units, unless authorized in writing by the Contract Administrator.

ROADS:

51.61 stations of optional construction. 15.94 stations of optional reconstruction. 594.02 stations of required prehaul maintenance. 31.16 stations of abandonment, if constructed. Purchaser maintenance on the A-1585, A-1600, A-0600, A-0600 Ext., A-0609, BPA-2638, BPA-2638 SF, Old A-Line (from A-Line junction to BPA-2638 SF junction), B-0050, and B-0050 Ext. roads. Designated maintenance on all other roads used.

Rock for this proposal may be obtained from the State owned North Rim Quarry at no cost to the Purchaser, or any commercial rock source at the Purchaser's expense.

All road work activities (except for the B-0050 Ext. as noted below) will not be permitted from November 1 to April 30, nor on weekends or State recognized holidays, unless authority to do so is granted, in writing, by the Contract Administrator. If permission is granted to operate from November 1 to April 30, a maintenance plan may be required per Road Plan clause 1-26. Construction and abandonment on the B-0050 Ext. will not be permitted from October 1 to June 30, unless authority is granted, in writing, by the **State**.

The hauling of forest products will not be permitted from November 1 to April 30, nor on weekends or State recognized holidays, unless authorized in writing by the Contract Administrator. If permission is granted to operate from November 1 to April 30, preventative measures may be required to protect water, soil, roads and other forest assets.

ACREAGE DETERMINATION

CRUISE METHOD: Unit acreage was determined by traversing boundaries by GPS in all units. GPS data files are available at DNR's website for timber sale auction packets. See cruise narrative for cruise method.

FEES: \$118,065.00 is due on day of sale. \$9.00 per MBF is due upon removal. These are in addition to the bid price.

SPECIAL REMARKS: See map for gate locations. Gate keys may be obtained by contacting the South Puget Sound Region office at (360) 825-1631 or by contacting Sam Lake at (360) 628-3868.

This sale contains Douglas-fir poles and high quality logs. See cruise.

Purchaser shall cut all hardwood stems greater than 6 feet tall within all harvest units, leaving a stump no more than 12 inches in height, per clause H-250.

Unit #3 contains an approximately 4-acre patch of 20-year-old cascara and no merchantable timber in the center of the unit.

A portion of Unit #4 (R/W) and the B-0050 Ext. road crosses through a Wetland Management Zone and requires mitigation (see Road Plan clauses 1-25, 1-26, 4-70, 8-15, 8-25, 9-23, 10-3, and 11-1). Due to this sensitivity, the roadwork, including



TIMBER NOTICE OF SALE

abandonment, has a longer closure period and authority to allow activities during the closure period is by State approval only. The temporary pipe installed at the Type 4 stream crossing is allowed to overwinter for the life of the contract.

If cables need to be strung across Porter Falls trail while yarding Unit #3, Purchaser is responsible for trail closure and must notify Contract Administrator a minimum of 5 calendar days before closure.

Purchaser must notify BPA and Contract Administrator a minimum of 5 calendar days prior to any timber harvest in Units #1 and #2 and any road work activities on the BPA-2638 SF.

There is a large sinkhole (approximately 20 feet x 10 feet) located in Unit #3 at the bottom of the hanging Type 5 stream in the center of the unit. The sinkhole is surrounded with blue flagging.

Trees may not be used for tailholds within tailhold restriction areas adjacent to units or within nontradeable leave tree areas inside the units to protect areas of potentially unstable slopes per clause H-141.

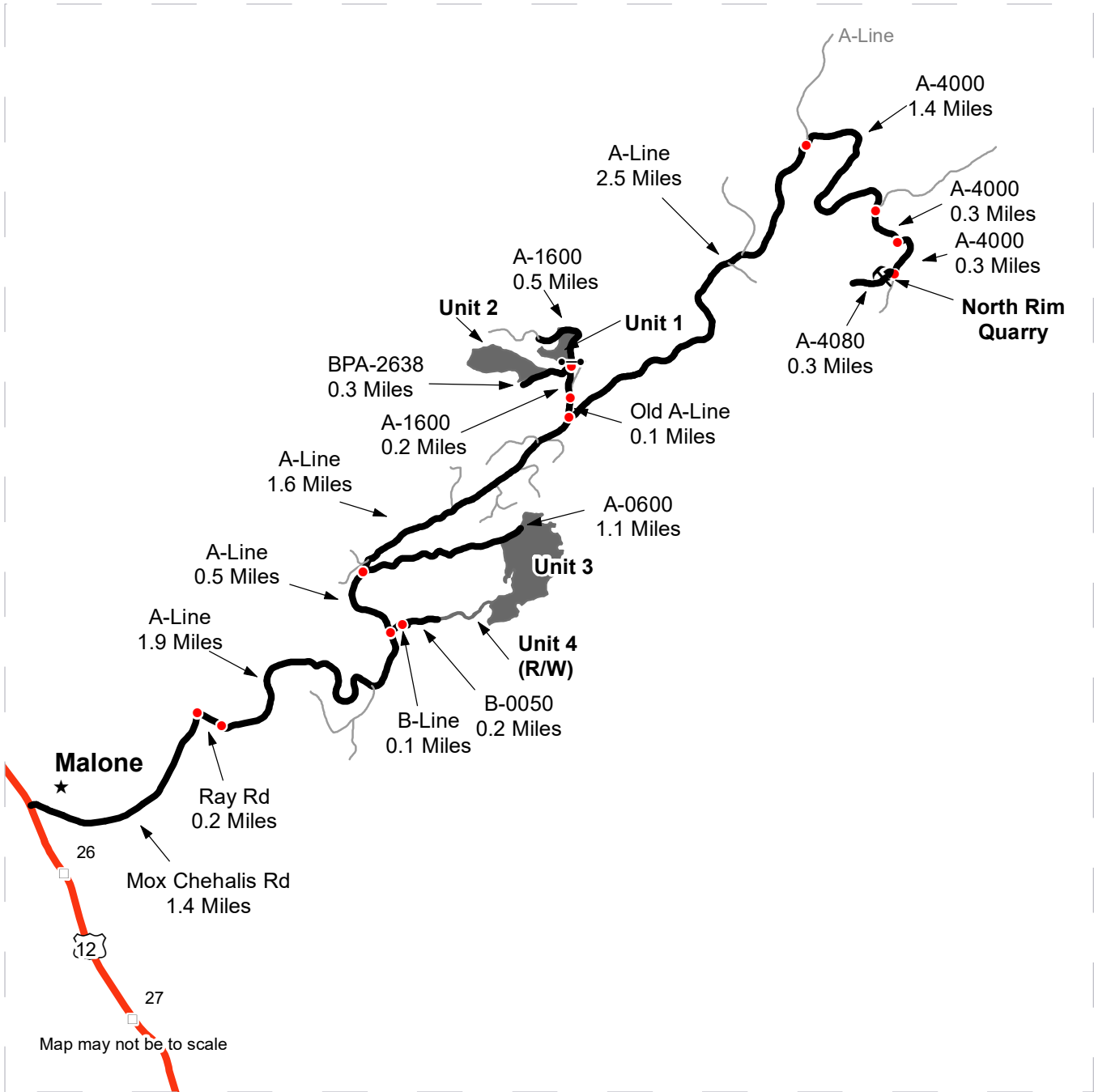
The A-1600 gate (Master H-957) is to remain locked at all times except during periods of active haul.

Note to cruisers and appraisers: Please refrain from leaving pink, orange or blue flagging from your cruises in or around the sale area to avoid confusion with DNR's marking. Additionally, for the safety of the public, please remove from roads and trails all string from string boxes used during appraising or cruising this sale.

DRIVING MAP

SALE NAME: GREMLIN
AGREEMENT#: 30-103594
TOWNSHIP(S): T17R5W, T18R5W
TRUST(S): Common School and Indemnity (3), Forest Board Repayment (42), State Forest Purchase (2)

REGION: South Puget Sound Region
COUNTY(S): Grays Harbor
ELEVATION RGE: 200-920



Map may not be to scale

- Timber Sale Unit
- Haul Route
- Other Road
- Milepost Markers
- Distance Indicator
- Gate (Master H-957)
- Rock Pit
- Town

DRIVING DIRECTIONS:

See attached driving directions.



DRIVING DIRECTIONS:

From Highway 12 in Malone:

Turn east onto Mox Chehalis Rd, and continue for 1.4 miles.

Turn right (east) onto Ray Rd, and continue for 0.2 miles to the A-Line.

For Unit 4 (R/W), continue on the A-Line for 1.9 miles, then turn right (east) onto the B-Line. Travel 0.1 miles on the B-Line, then take a slight left turn onto the B-0050. Travel 0.2 miles to the unit.

For Unit 3, continue 0.5 miles on the A-Line from the A-Line/B-Line intersection. Then turn right onto the A-0600 road and travel 1.1 miles to the unit.

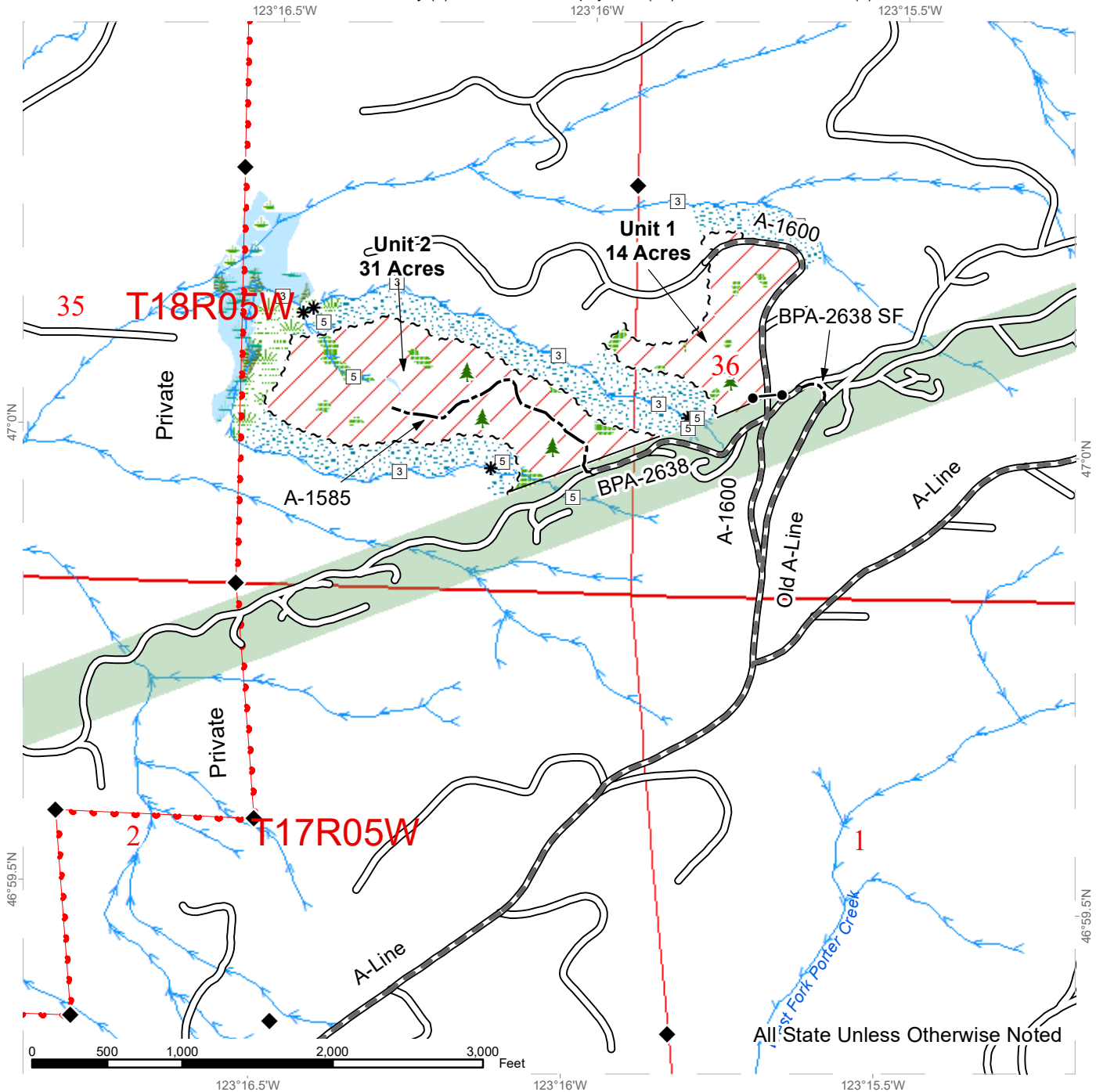
For Units 1 and 2, continue northeast on the A-Line for 1.6 miles from the A-line/A-0600 intersection, then turn left onto the Old A-line. Continue straight onto the A-1600 in 0.1 miles. Travel 0.2 miles on the A-1600, then turn left onto the BPA-2638 for Unit 2, or continue straight through the gate on the A-1600 for 0.5 miles for Unit 1.

For North Rim Quarry, continue for 2.5 miles on the A-Line from the A-Line/Old A-Line intersection, then turn right (east) onto the A-4000. Continue 2.0 miles, then turn right (west) onto the A-4080.

TIMBER SALE MAP

SALE NAME: GREMLIN
AGREEMENT #: 30-103594
TOWNSHIP(S): T17R5W, T18R5W
TRUST(S): Common School and Indemnity (3), Forest Board Repayment (42), State Forest Purchase (2)

REGION: South Puget Sound Region
COUNTY(S): Grays Harbor
ELEVATION RGE: 200-920



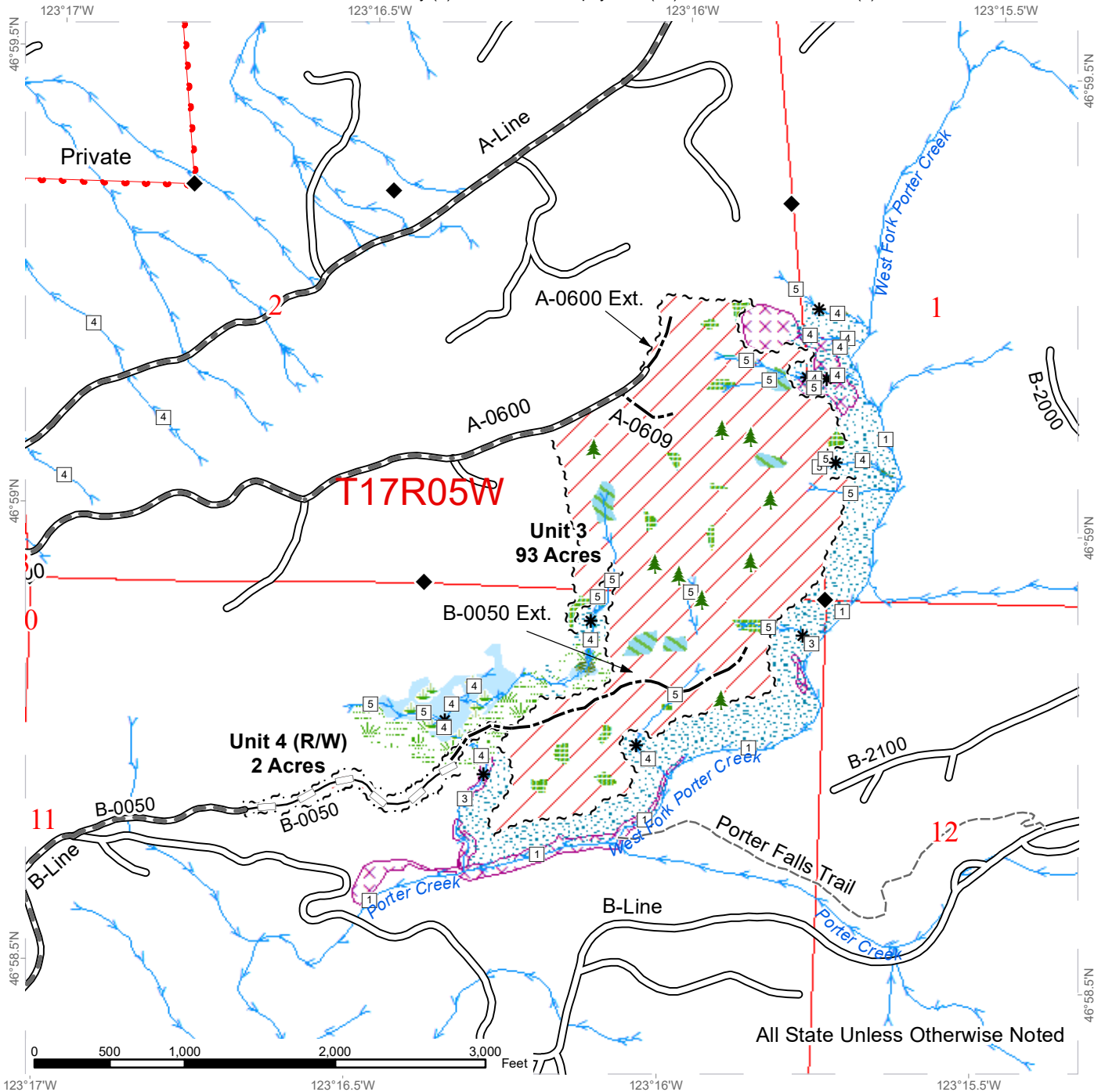
All State Unless Otherwise Noted

Variable Retention Harvest	Streams	Wetlands - Non-forested
Sale Boundary Tags	Stream Type	Leave Tree Area
Property Line	Stream Type Break	Riparian Mgt Zone
Timber Type Change	Survey Monument	Forested Wetland
Existing Roads	Gate (Master H-957)	Wetland Mgt Zone
Required Pre-Haul Maintenance	Leave Tree Area <1/4-acre	
Optional Construction	BPA Corridors	

TIMBER SALE MAP

SALE NAME: GREMLIN
AGREEMENT #: 30-103594
TOWNSHIP(S): T17R5W, T18R5W
TRUST(S): Common School and Indemnity (3), Forest Board Repayment (42), State Forest Purchase (2)

REGION: South Puget Sound Region
COUNTY(S): Grays Harbor
ELEVATION RGE: 200-920



All State Unless Otherwise Noted

Variable Retention Harvest	Optional Reconstruction	Non-Tradeable Leave Clump
Sale Boundary Tags	Streams	Leave Tree Area
Right of Way Tags	Stream Type	Riparian Mgt Zone
Property Line	Stream Type Break	Forested Wetland
Existing Roads	Survey Monument	Wetland Mgt Zone
Required Pre-Haul Maintenance	Leave Tree Area <1/4-acre	Tailhold Restriction Area
Optional Construction	Wetlands - Non-forested	Recreation Trails





TIMBER NOTICE OF SALE

SALE NAME: HUNTSMAN

AGREEMENT NO: 30-104152

AUCTION: October 26, 2023 starting at 10:00 a.m., **COUNTY:** Grays Harbor
Pacific Cascade Region Office, Castle Rock, WA

SALE LOCATION: Sale located approximately 15 miles northwest of Oakville, WA

**PRODUCTS SOLD
AND SALE AREA:**

All timber, except trees marked with blue paint, trees bound out by yellow "Leave Tree Area" tags, all down timber existing 5 years prior to the day of sale, and all downed timber greater than 60 inches in diameter, bounded by the following;

Unit 1, white "Timber Sale Boundary" tags and pink "Timber Harvest Boundary" flagging;

Unit 2, white "Timber Sale Boundary" tags, pink "Timber Harvest Boundary" flagging and reprod;

Unit 3, orange "Right of Way" tags and orange paint;

All forest products above located on part(s) of Sections 23 and 24 all in Township 16 North, Range 6 West, W.M., containing 109 acres, more or less.

CERTIFICATION: This sale is certified under the Sustainable Forestry Initiative® program Standard (cert no: BVC-SFIFM-018227)

ESTIMATED SALE VOLUMES AND QUALITY:

Species	Avg Ring DBH Count	Total MBF	MBF by Grade									
			1P	2P	3P	SM	1S	2S	3S	4S	UT	
Hemlock	19.3	2,705							1,860	684	132	29
Douglas fir	27.9	8 2,553			16	130		2,150	231	18	7	
Red alder	15.5	157						53	41	60	3	
Redcedar	29.8	54							53		1	
Maple	19.5	7						2	3		2	
Spruce	21.4	5						4			1	
Sale Total		5,481										

MINIMUM BID: \$1,425,000.00 **BID METHOD:** Sealed Bids

PERFORMANCE SECURITY: \$100,000.00 **SALE TYPE:** Lump Sum

EXPIRATION DATE: October 31, 2025 **ALLOCATION:** Export Restricted

BID DEPOSIT: \$142,500.00 or Bid Bond. Said deposit shall constitute an opening bid at the appraised price.



TIMBER NOTICE OF SALE

HARVEST METHOD: Cable, Cable-Assist, and Ground based equipment. Harvesting activities are estimated to be 75 percent ground based yarding and 25 percent cable yarding. Ground based equipment is restricted to slopes of 45 percent and less, and shall operate only during dry soil conditions. Self-Leveling ground based yarding equipment will not be permitted on sustained slopes over 60 percent. Cable assist operations will not be permitted on slopes over 75 percent. This sale was designed with a minimum tower height of 70 feet on all cable settings in all units. See Clause H-140 for further harvest requirements.

ROADS: 96.30 stations of required reconstruction. 24.80 stations of optional construction. 110.85 stations of required prehaul maintenance. Rock used in accordance with the quantities on the ROCK LIST may be obtained from the following source on state land at no charge to the Purchaser: X-Line Pit located in Section 10, Township 15 North, Range 6 West, W.M.. Purchaser shall obtain written approval from the Contract Administrator for the use of material from any other source. If other operators are using, or desire to use the rock source, a joint operating plan must be developed. All parties shall follow this plan. Purchaser shall notify the Contract Administrator a minimum of 3 business days before starting any operations in the listed locations.

All 1 1/4 inch Rock used in accordance with the quantities on the ROCK LIST must be obtained from any commercial source at the Purchaser's expense. Rock sources are subject to written approval by the Contract Administrator before their use. All road work will not be permitted from October 1 to April 30 unless authorized in writing by the Contract Administrator.

ACREAGE DETERMINATION

CRUISE METHOD: The sale acres were determined by GPS. The sale area was cruised using a variable plot cruise method.

FEES: \$93,177.00 is due on day of sale. \$9.00 per MBF is due upon removal. These are in addition to the bid price.

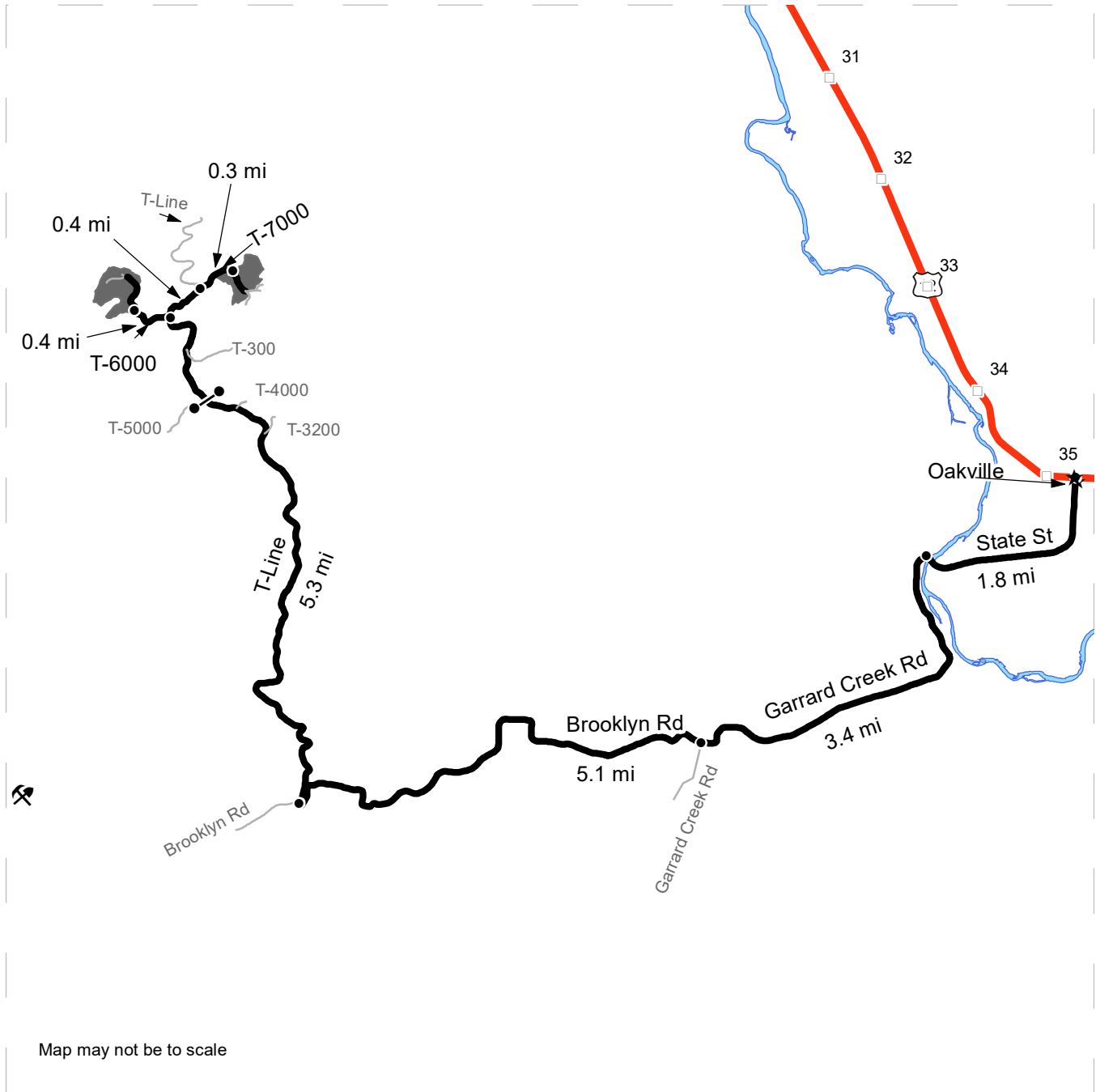
SPECIAL REMARKS: This sale contains approximately 146 MBF Special Mill and 3 Peeler DF, 570 MBF High Quality 2 Saw DF, 32 MBF high quality 3 saw DF. See Cruise for additional for additional information.

This sale was designed with a minimum tower height of 70 feet on all cable settings in all units.

DRIVING MAP

SALE NAME: Huntsman
AGREEMENT#: 30-104152
TOWNSHIP(S): T16R6W
TRUST(S): Capitol Grant (7), Charitable/Educational/Penal & Reformatory Instit. (6), Common School and Indemnity (3), University - Transferred (5)

REGION: Pacific Cascade Region
COUNTY(S): Grays Harbor
ELEVATION RGE: 277-840



Map may not be to scale

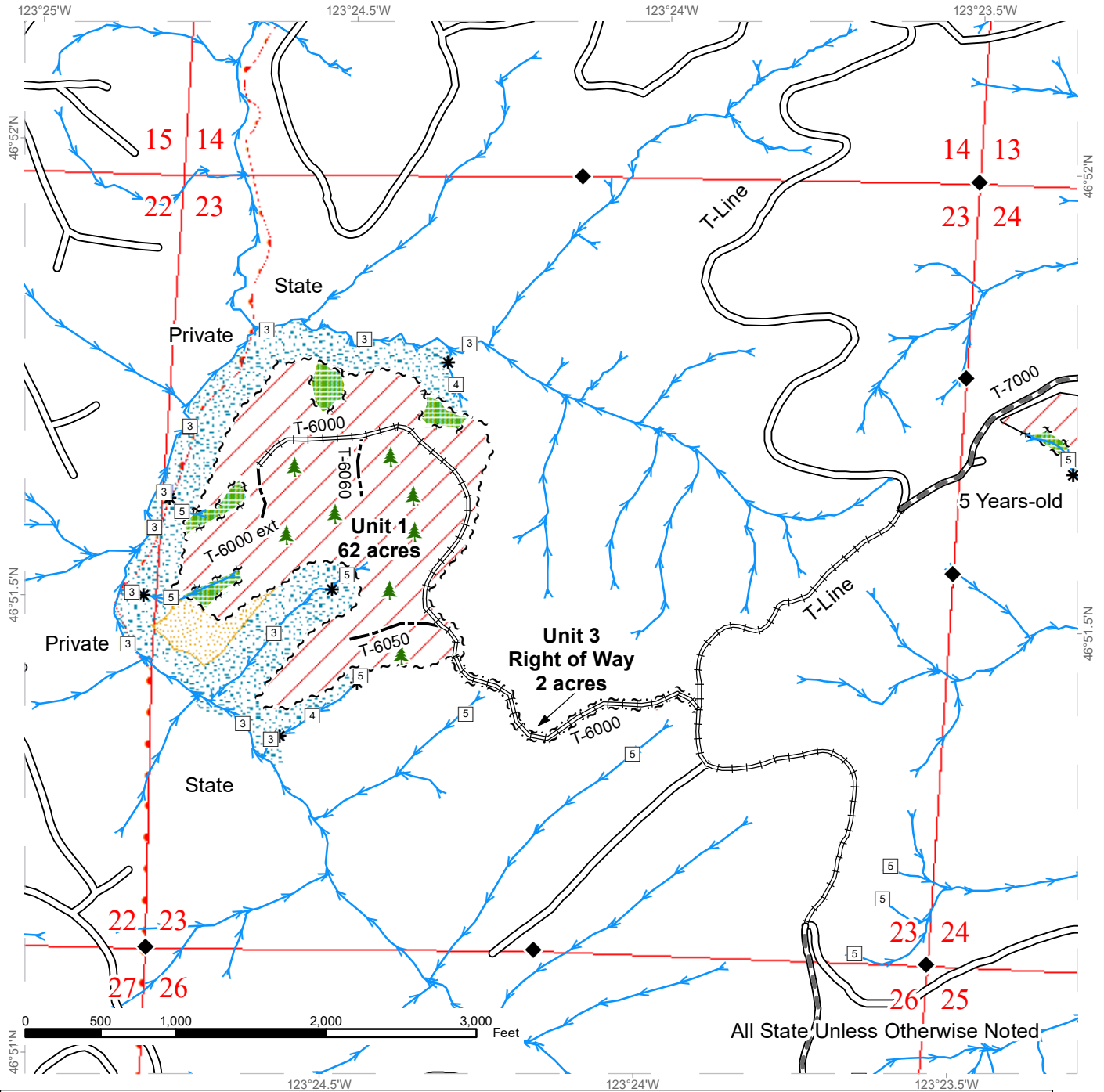
<ul style="list-style-type: none"> Timber Sale Unit Haul Route Other Road Milepost Markers Distance Indicator Gate (PCP1-1) Rock Pit Town 	<p><u>DRIVING DIRECTIONS:</u> From Oakville at State route 12, turn south onto State St for 1.8 miles. Turn southwest onto Garrard Creek road and follow for 3.4 miles to Brooklyn road. Turn onto Brooklyn road and follow for 5.1 miles to the T- Line. Turn north on the T- Line and follow for 5.3 miles to the T- 6000. At the junction of the T- Line and T - 6000 is the point where the road splits for unit access. To access Unit 1 and Unit 3, park at the intersection with the T- 6000. You will walk through Unit 3 (Right of Way) on an old grade and continue for 0.4 miles to Unit 1. To access Unit 2, stay on the T- Line for 0.4 miles. At this Junction turn northeast onto the T-7000 and follow it for 0.3 miles to Unit 2.</p>
--	---



TIMBER SALE MAP

SALE NAME: Huntsman
AGREEMENT #: 30-104152
TOWNSHIP(S): T16R6W
TRUST(S): Capitol Grant (7), Charitable/Educational/Penal & Reformatory Instit. (6), University - Transferred (5)

REGION: Pacific Cascade Region
COUNTY(S): Grays Harbor
ELEVATION RGE: 277-840



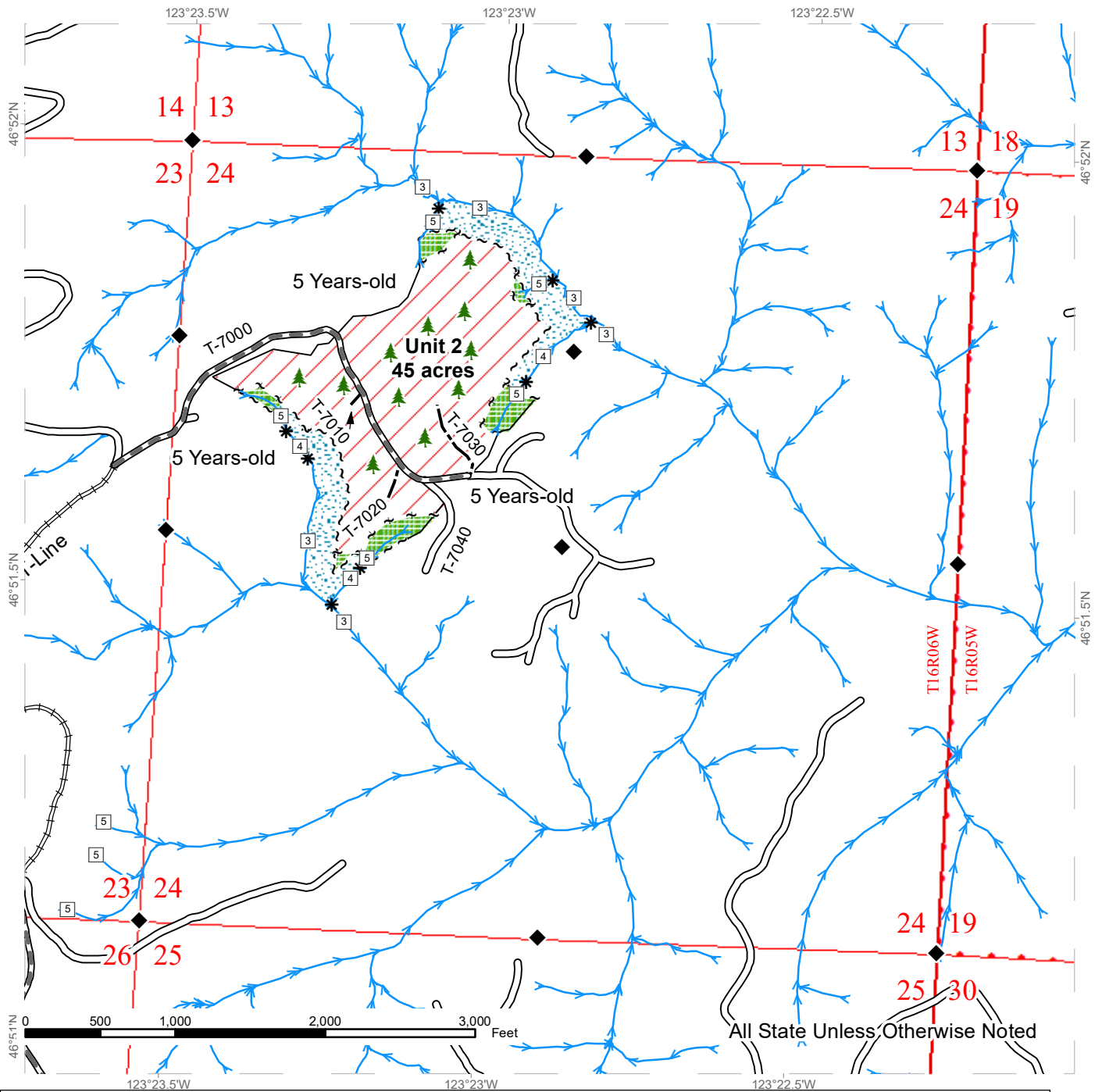
All State Unless Otherwise Noted

Sale Area	Existing Roads	Streams
Leave Tree Area	Required Pre-Haul Maintenance	Stream Type
Riparian Mgt Zone	Required Reconstruction	Stream Type Break
Blowdown area	Optional Construction	Leave Tree Area <1/4-acre
	Sale Boundary Tags	
	Leave Tree Tags	
	Right of Way Tags	
	Timber Type Change	

TIMBER SALE MAP

SALE NAME: Huntsman
AGREEMENT #: 30-104152
TOWNSHIP(S): T16R6W
TRUST(S): Capitol Grant (7), Charitable/Educational/Penal & Reformatory Instit. (6), University - Transferred (5)

REGION: Pacific Cascade Region
COUNTY(S): Grays Harbor
ELEVATION RGE: 277-840



Sale Area	Existing Roads	Streams
Leave Tree Area	Required Pre-Haul Maintenance	Stream Type
Riparian Mgt Zone	Required Reconstruction	Stream Type Break
	Optional Construction	Leave Tree Area <1/4-acre
	Sale Boundary Tags	
	Leave Tree Tags	
	Timber Type Change	



TIMBER NOTICE OF SALE

SALE NAME: GOODMAN 1 RESALE

AGREEMENT NO: 30-105111

AUCTION: October 25, 2023 starting at 10:00 a.m., Olympic Region Office, Forks, WA

COUNTY: Jefferson

SALE LOCATION: Sale located approximately 8 miles South of Forks

PRODUCTS SOLD AND SALE AREA:

All timber, except trees marked with a band of blue paint or bounded out by leave tree area boundary tags, bounded by timber sale boundary tags, a property line, a timber type change and the G-1000 Road in Unit 1; timber sale boundary tags, the 4+20 spur, and the G-1400 Road in Unit 2; timber sale boundary tags, the G-1040 Road and the G-1040.1 Road in Unit 3; timber sale boundary tags and a timber type change in Unit 4; timber sale boundary tags, a timber type change and the G-1000 Road in Unit 5

All forest products above located on part(s) of Sections 14, 15, 20, 21, 22, 23 and 28 all in Township 27 North, Range 13 West, W.M., containing 170 acres, more or less.

CERTIFICATION: This sale is certified under the Sustainable Forestry Initiative® program Standard (cert no: BVC-SFIFM-018227)

ESTIMATED SALE VOLUMES AND QUALITY:

Table with columns: Species, Avg DBH, Ring Count, Total MBF, and MBF by Grade (1P, 2P, 3P, SM, 1S, 2S, 3S, 4S, UT). Rows include Douglas fir, Hemlock, Spruce, Red alder, Redcedar, and Sale Total.

MINIMUM BID: \$903,000.00

BID METHOD: Sealed Bids

PERFORMANCE SECURITY:

\$100,000.00

SALE TYPE: Lump Sum

EXPIRATION DATE: October 31, 2025

ALLOCATION: Export Restricted

BID DEPOSIT: \$90,300.00 or Bid Bond. Said deposit shall constitute an opening bid at the appraised price.

HARVEST METHOD: Cable - 30%/Ground - 70% - with rubber tire skidders only allowed if rutting and skidding requirements can be met and a harvest plan is submitted and approved.

ROADS: 35.25 stations of optional construction. 474.60 stations of optional prehaul maintenance. 42.10 stations of abandonment, if built. The temporary fish pipe on the G-1400 Road cannot be installed until June 15th and must be removed by October 15th.

Maintenance activities or operation of heavy equipment on portions of the G-1000, G-1040, G-1050 and G-1400 Roads (see road plan for locations), is not permitted from one hour before official sunrise to two hours after official sunrise and from one hour before official sunset to one hour



TIMBER NOTICE OF SALE

after official sunset from April 1 through September 23. This restriction does not apply to the hauling of timber, rock or equipment.

ACREAGE DETERMINATION

CRUISE METHOD: Sale acreage was 100% GPS'd. Sale units were cruised using a variable plot sample.

FEES: \$64,991.00 is due on day of sale. \$9.00 per MBF is due upon removal. These are in addition to the bid price.

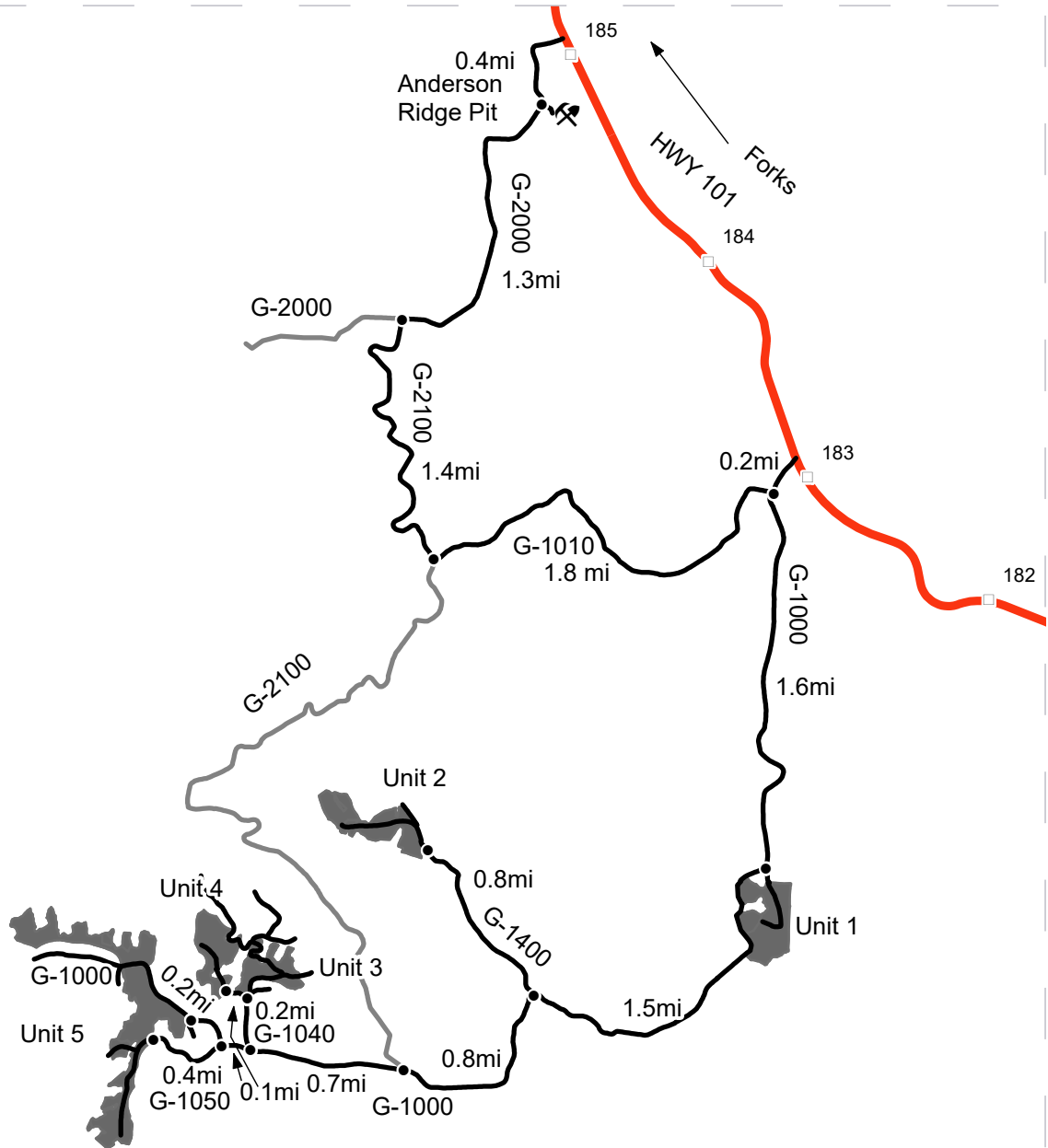
SPECIAL REMARKS: Rock source development is required in accordance with the approved Rock Source Development and Reclamation Plan and as directed by the Contract Administrator in Anderson Ridge Pit.

The Center for Sustainable Economy appealed the Board's approvals of the Taylor Downhill Sorts timber sales to Jefferson County Superior Court, Cause No. 22-2-00015-16. Please consult an attorney before bidding on this sale if you have questions about the risk of impacts to operability under the contract.

DRIVING MAP

SALE NAME: GOODMAN 1
 AGREEMENT#: 30-102255
 TOWNSHIP(S): T27R13W
 TRUST(S): University - Transferred (5)

REGION: Olympic Region
 COUNTY(S): Jefferson
 ELEVATION RGE: 320-1080'



Map may not be to scale

- Timber Sale Unit
- Milepost Markers
- Highway
- Driving Roads
- Existing Roads
- Rock Pit (Corporate)
- Distance Indicators

Driving Directions

Unit 1: From Forks, drive south on HWY 101 for 7.5 miles. Turn right on G-1000 and continue for 0.2 miles to the junction of G-1010, keep left to stay on the G-1000 and continue 1.6 miles to reach U1.

Unit 2: Continue on G-1000 for 1.5 miles to the junction of the G-1400, then turn right onto the G-1400 then continue 0.8 miles to reach U2.

Unit 3: Continue on G-1000, from the G-1400 Junction, for 0.8 miles, until you come to the junction of the G-2100, keep left to stay on the G-1000. In 0.7 miles turn right onto the G-1040 and continue for 0.2 miles to reach U3.

Unit 4: From U3 turn left on the G1040.1 and you will reach U4 in 0.1 miles.

Unit 5: From the junction of the G-1040 continue on the G-1000 for 0.1 miles to the junction of the G-1050. Continue on the G-1000 for 0.2 miles or turn left on the G-1050 for 0.4 miles to reach U5.

Anderson Ridge Pit: From Forks drive south on HWY 101 for 5.5 miles. Turn right on G-2000 and drive 0.4 miles then turn left to enter the pit.

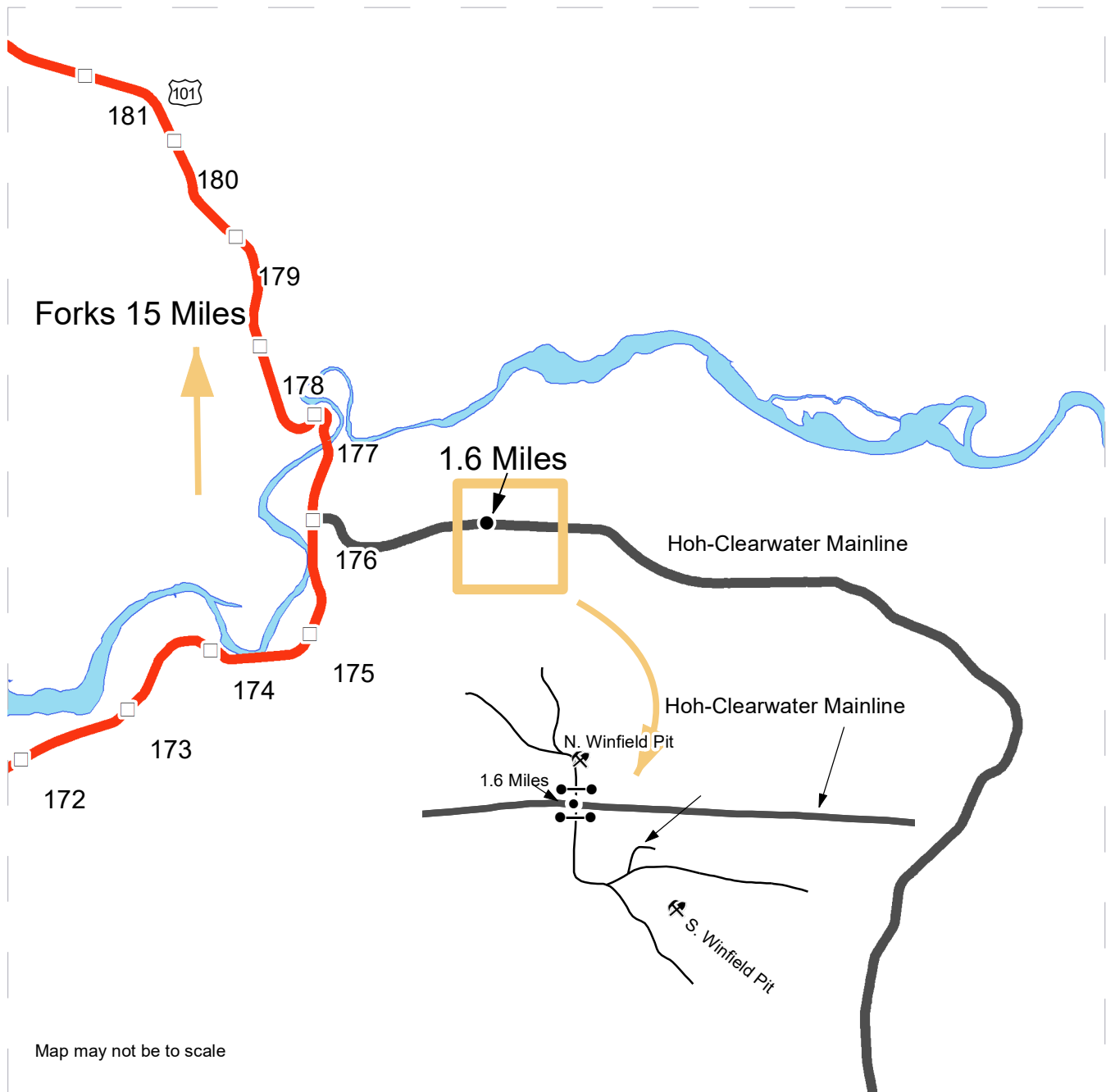
Rock Haul: From Anderson Ridge Pit turn left onto the G-2000 and drive for 1.3 miles and then turn left onto the G-2100. Drive 1.4 miles on the G-2100 then turn left on the G-1010. Drive 1.8 miles on the G-1010 to reach the G-1000 junctions and turn right to go to the units.



DRIVING MAP

SALE NAME: GOODMAN 1
AGREEMENT#: 30-102255
TOWNSHIP(S): T25R11W, T27R12W
TRUST(S): Capitol Grant (7), Common School and Indemnity (3)

REGION: Olympic Region
COUNTY(S): Jefferson
ELEVATION RGE: 360'-1040'



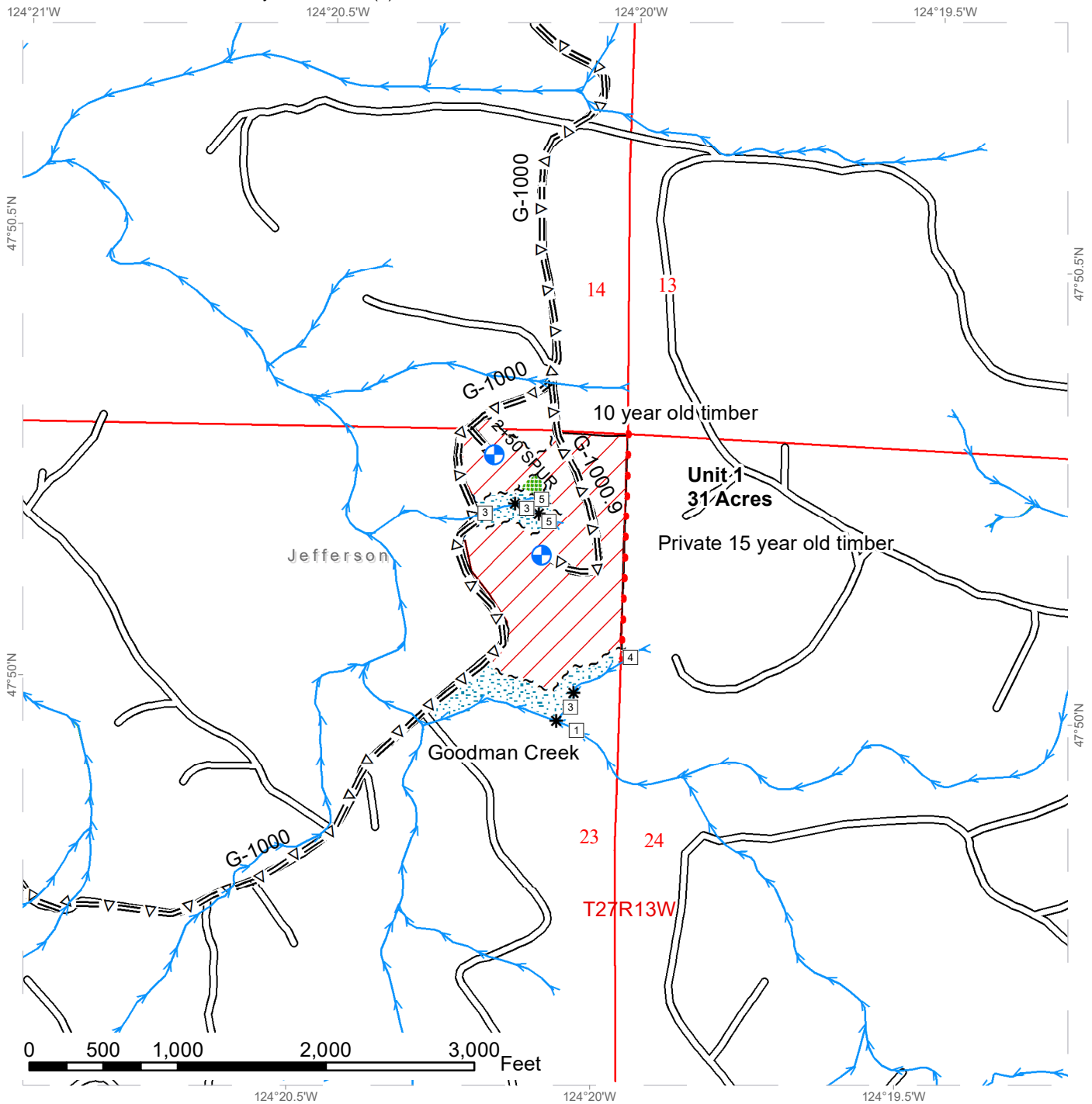
<ul style="list-style-type: none"> • Distance Indicator ● Gate (<<AA-1>>) ⚡ Rock Pit □ Milepost Markers — Driving Roads — Other Roads — Open Water — Highway 	<p>South Winfield Pit Access: From Forks drive 15 mi south and turn left onto the Hoh-Clearwater Mainline. Then continue for 1.6 mi and turn right into South Winfield Pit.</p> <p>North Winfield Pit Access: From Forks drive 15 mi south and turn left onto the Hoh-Clearwater Mainline. Then continue for 1.6 mi and turn left into North Winfield Pit.</p>
--	--



Timber Sale Map

SALE NAME: GOODMAN 1
AGREEMENT #: 30-102255
TOWNSHIP(S): T27R13W
TRUST(S): University - Transferred (5)

REGION: Olympic Region
COUNTY(S): Jefferson
ELEVATION RGE: 480-680'

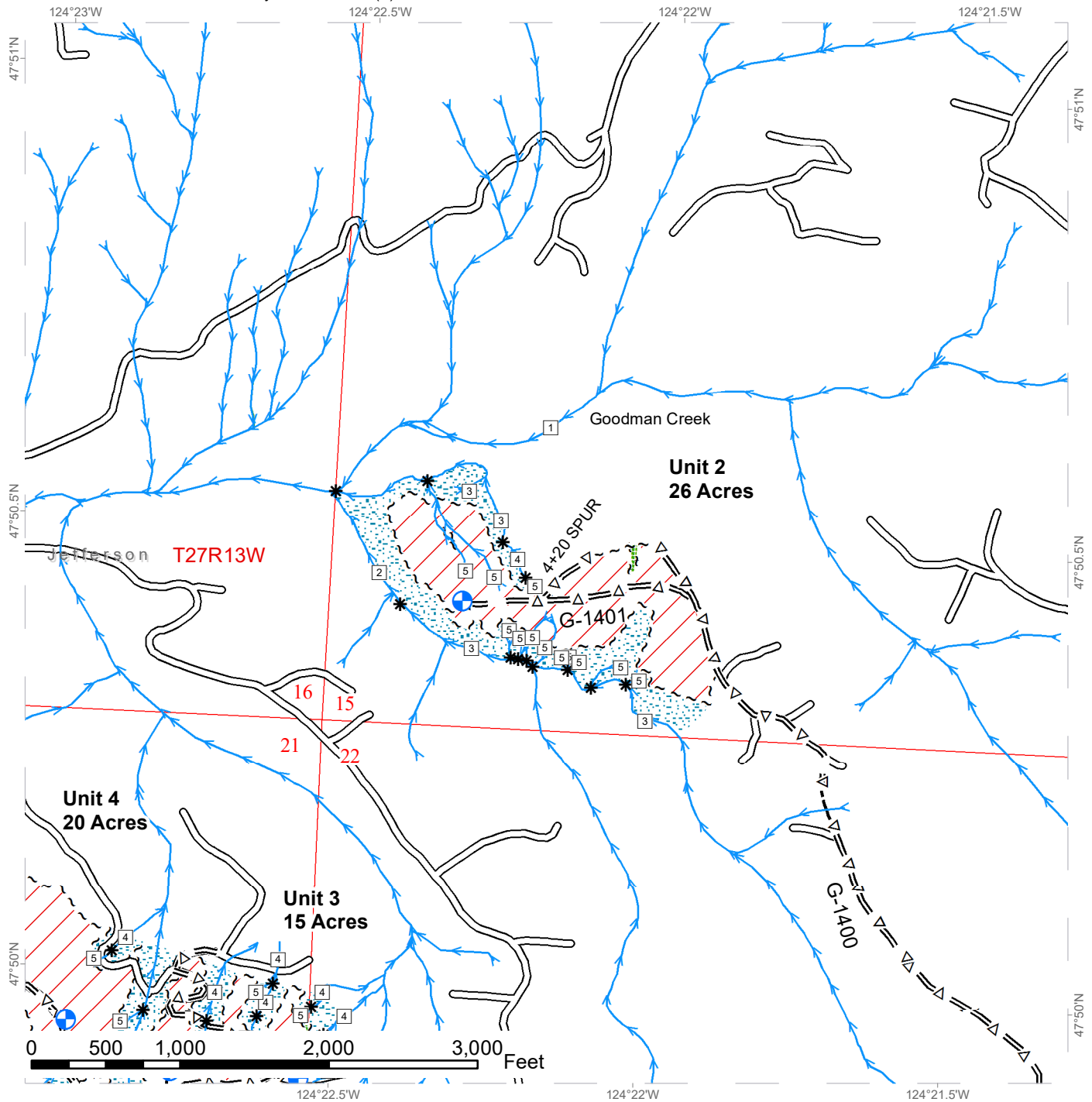


* Stream Break	~ ~ ~ ~ Sale Boundary Tags	Leave Tree Area
□ Stream Type	• • • • Property Line	Riparian Mgt Zone
→ Streams	— Timber Type Change	Variable Retention Harvest
Existing Roads	~ ~ ~ Leave Tree Tags	Public Land Survey Townships
=Δ= Optional Pre-Haul Maintenance	⊕ Landing - Proposed	Public Lands Survey Sections

Timber Sale Map

SALE NAME: GOODMAN 1
AGREEMENT #: 30-102255
TOWNSHIP(S): T27R13W
TRUST(S): University - Transferred (5)

REGION: Olympic Region
COUNTY(S): Jefferson
ELEVATION RGE: 480-680'



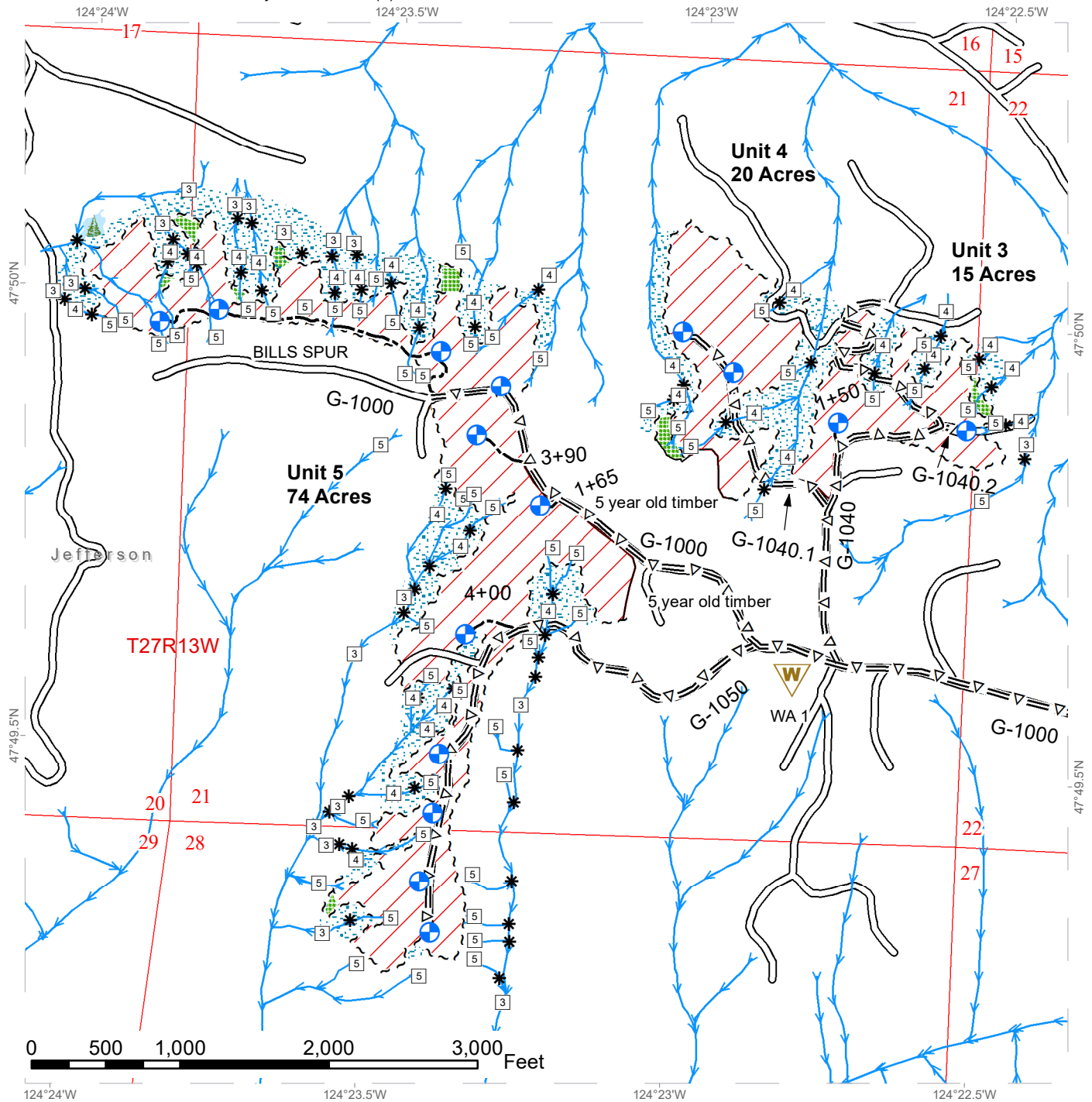
* Stream Break	⊕ Landing - Proposed	▒ Leave Tree Area
□ Stream Type	— Existing Roads	▒ Riparian Mgt Zone
→ Streams	=Δ= Optional Pre-Haul Maintenance	▒ Variable Retention Harvest
~ ~ ~ Sale Boundary Tags	--- Optional Construction	▒ Public Land Survey Townships
~ ~ ~ Leave Tree Tags		▒ Public Land Survey Sections



Timber Sale Map

SALE NAME: GOODMAN 1
AGREEMENT #: 30-102255
TOWNSHIP(S): T27R13W
TRUST(S): University - Transferred (5)

REGION: Olympic Region
COUNTY(S): Jefferson
ELEVATION RGE: 480-680'



* Stream Break	W Waste Area	Leave Tree Area
□ Stream Type	⊕ Landing - Proposed	Riparian Mgt Zone
→ Streams	Existing Roads	Forested Wetland
~ ~ ~ Sale Boundary Tags	=Δ= Optional Pre-Haul Maintenance	/ / Variable Retention Harvest
— Timber Type Change	- - - Optional Construction	Public Land Survey Townships
~ ~ ~ Leave Tree Tags		Public Land Survey Sections





TIMBER NOTICE OF SALE

SALE NAME: HAM HOCK

AGREEMENT NO: 30-103631

AUCTION: October 24, 2023 starting at 10:00 a.m., **COUNTY:** Pierce, Lewis
South Puget Sound Region Office, Enumclaw, WA

SALE LOCATION: Sale located approximately 10 miles southeast of Elbe, WA.

**PRODUCTS SOLD
AND SALE AREA:**

All timber, except trees marked with yellow paint or bounded out by yellow leave tree area tags, snags, and down timber existing more than 5 years from the day of sale, bounded by the following: white timber sale boundary tags, and the 1 and 2 roads in Unit #1; white timber sale boundary tags, VRH boundary tags, and the 1 Road in Unit #2;

All timber as described in Schedule A bounded by the following: blue special management unit boundary tags, and white timber sale boundary tags in Unit #3;

All forest products above located on part(s) of Sections 2, 3, 10 and 11 all in Township 14 North, Range 6 East, W.M., containing 86 acres, more or less.

CERTIFICATION: This sale is certified under the Sustainable Forestry Initiative® program Standard (cert no: BVC-SFIFM-018227) and FSC 100% raw materials under the Forest Stewardship Council® Standard (cert no: BV-FM/COC-080501).

ESTIMATED SALE VOLUMES AND QUALITY:

Species	Avg DBH	Ring Count	Total MBF	MBF by Grade								
				1P	2P	3P	SM	1S	2S	3S	4S	UT
Douglas fir	24.8	8	2,455				94		1,983	345	33	
Hemlock	17.3		616						437	139	40	
Noble fir	30.7		124						117	7		
Redcedar	25.5		108							94	14	
Cottonwood	30.5		61						61			
Red alder	15.4		17						5		12	
Sale Total			3,381									

MINIMUM BID: \$997,000.00 **BID METHOD:** Sealed Bids

PERFORMANCE SECURITY: \$100,000.00 **SALE TYPE:** Lump Sum

EXPIRATION DATE: October 31, 2025 **ALLOCATION:** Export Restricted

BID DEPOSIT: \$99,700.00 or Bid Bond. Said deposit shall constitute an opening bid at the appraised price.

HARVEST METHOD: This sale contains downhill cable yarding. Harvest activities are estimated to be 48 percent ground based harvest and 52 percent downhill cable. Cable and ground based equipment, with cable-tethered equipment limited to sustained slopes 75 percent or less, self-leveling equipment limited to sustained slopes 65 percent or less, and all other ground based equipment limited to sustained slopes 45 percent or less. Yarding may be restricted during wet weather if rutting becomes excessive, per clause H-017.



TIMBER NOTICE OF SALE

Falling, and yarding will not be permitted on weekends or State recognized holidays, unless approved in writing by the Contract Administrator.

ROADS:

6.30 stations of optional construction. 243.19 stations of required prehaul maintenance. 24.79 stations of abandonment. 19.94 stations of required post-haul maintenance. 6.30 stations of abandonment, if constructed. Purchaser maintenance on the section of the 2 Road immediately adjacent to or within Unit #1, the 21, and 211 roads and Spurs 1, and 2. Designated maintenance on all other roads used and the section of the 2 Road outside and not adjacent to Unit #1.

Rock for this proposal may be obtained from the State owned Zig Zag Pit at no cost to the Purchaser. Rock source development is to be completed per Section 6 in the Road Plan for Zig Zag Pit, if used. A 10,000 cubic yard stockpile of 2-inch minus crushed rock is required to be manufactured, per Road Plan clause 6-65.

The operation of road construction equipment and rock haul will not be permitted from November 1 to May 15, nor on weekends or State recognized holidays, unless authority to do so is granted, in writing, by the Contract Administrator. If permission is granted to operate from November 1 to May 15, the Purchaser shall comply with a maintenance plan per Road Plan clause 1-26.

The hauling of forest products will not be permitted from November 1 to May 15, nor on weekends or State recognized holidays, unless authorized in writing by the Contract Administrator. If permission is granted to operate from November 1 to May 15, preventative measures may be required to protect water, soil, roads and other forest assets.

ACREAGE DETERMINATION

CRUISE METHOD:

Units #1, and #2 acreage was determined by traversing boundaries by GPS and length times width. Units #3 acreage was determined by traversing boundaries by GPS. GPS data files are available at DNR's website for timber sale packets. See cruise narrative for cruise method.

FEES:

\$57,477.00 is due on day of sale. \$9.00 per MBF is due upon removal. These are in addition to the bid price.

SPECIAL REMARKS:

Units #1 and #2 are variable retention harvest units and Unit #3 is a RMZ thinning unit. Down wood and snag recruitment requirements exist as part of the riparian thinning prescription in Unit #3. See contract Schedule A for requirements.

All units contain pole-quality logs.

Trees marked with yellow paint are leave trees within Units #1 and #2. Within Units #1 and #2, there are remnant painted trees from past operations. Trees with paint in these units are take trees unless they are located within tagged leave tree area clumps or marked with YELLOW paint.

Landings must be constructed 50 feet off the 1 Road.

Trees marked with a double band of orange paint in Unit #2 are to be high-stumped per clause H-140.



TIMBER NOTICE OF SALE

Purchaser shall cut all vine maple within the harvest unit(s), leaving a stump no more than 12 inches in height.

Purchaser is required to acquire and install a 14-foot steel gate, see Road Plan for additional details.

Bridge maintenance is required per Road Plan clause 7-30.

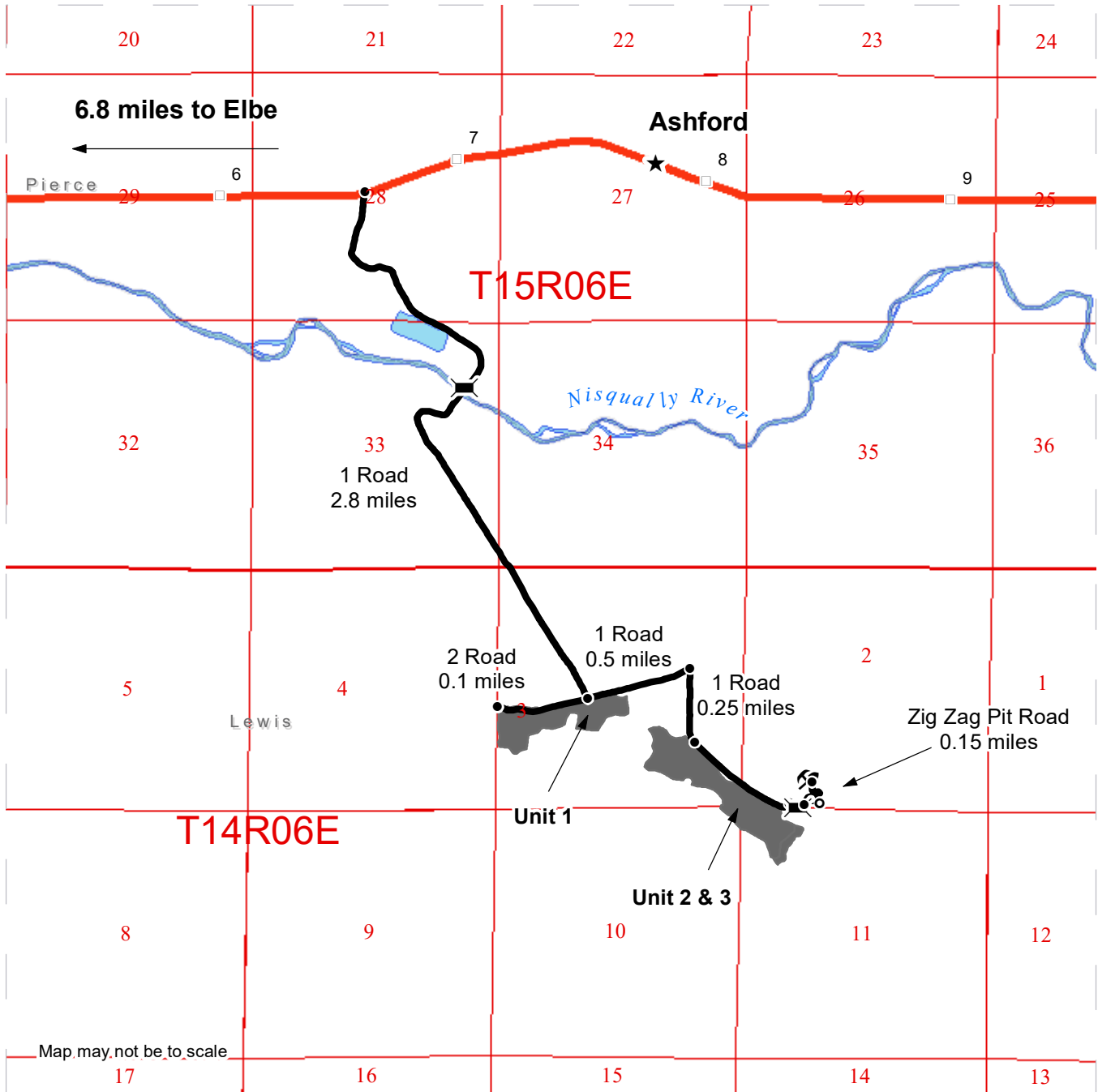
The Mount Tahoma Trail Association plows the 1 Road between December and March for access to the snow parks.

Note to cruisers and appraisers: Please refrain from leaving pink, orange or blue flagging from your cruises in or around the sale area to avoid confusion with DNR's marking. Additionally, for the safety of the public, please remove from roads all string from string boxes used during appraising or cruising this sale.

DRIVING MAP

SALE NAME: HAM HOCK
 AGREEMENT#: 30-103631
 TOWNSHIP(S): T14R6E
 TRUST(S): Administrative Site (13), Common School and Indemnity (3), State Forest Transfer (1)

REGION: South Puget Sound Region
 COUNTY(S): Lewis, Pierce
 ELEVATION RGE: 1760-2360



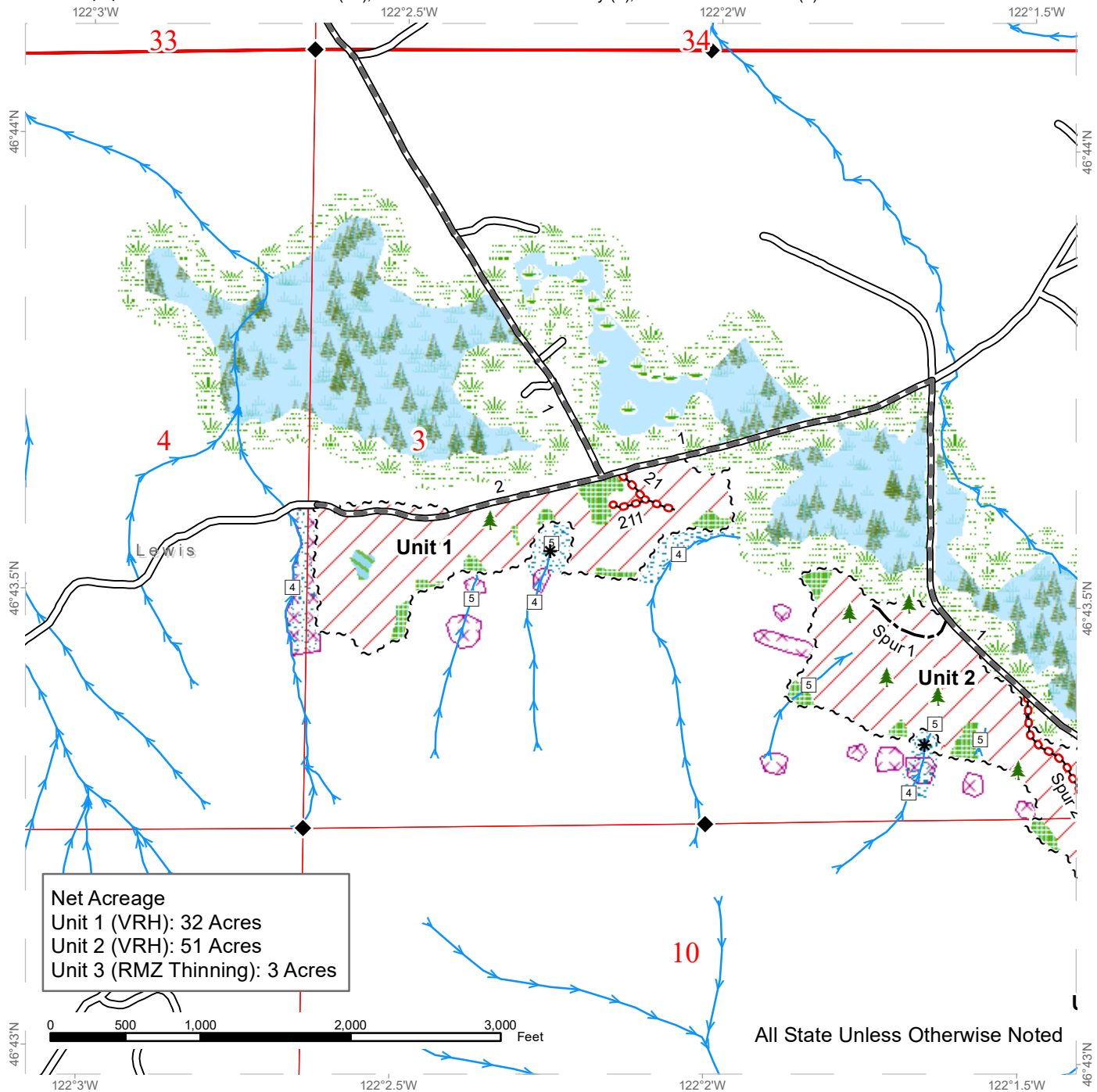
DRIVING DIRECTIONS:

From Elbe, drive east on SR-706 for 6.8 miles. Turn right (south) onto the 1 Road. Continue on the 1 Road for 2.8 miles to reach Unit 1. Turn left at the 1 Road/ 2 Road intersection to continue on the 1 Road for 0.5 miles. Turn right to continue on the 1 Road for 0.25 miles to reach Unit 2. To reach Zig Zag Pit, continue on the 1 road for 0.5 miles and turn left onto Zig Zag Pit Rd. Continue on Zig Zag Pit Rd for 0.15 miles.

TIMBER SALE MAP

SALE NAME: HAM HOCK
AGREEMENT #: 30-103631
TOWNSHIP(S): T14R6E
TRUST(S): Administrative Site (13), Common School and Indemnity (3), State Forest Transfer (1)

REGION: South Puget Sound Region
COUNTY(S): Lewis
ELEVATION RGE: 1760-2360



Net Acreage
 Unit 1 (VRH): 32 Acres
 Unit 2 (VRH): 51 Acres
 Unit 3 (RMZ Thinning): 3 Acres

All State Unless Otherwise Noted

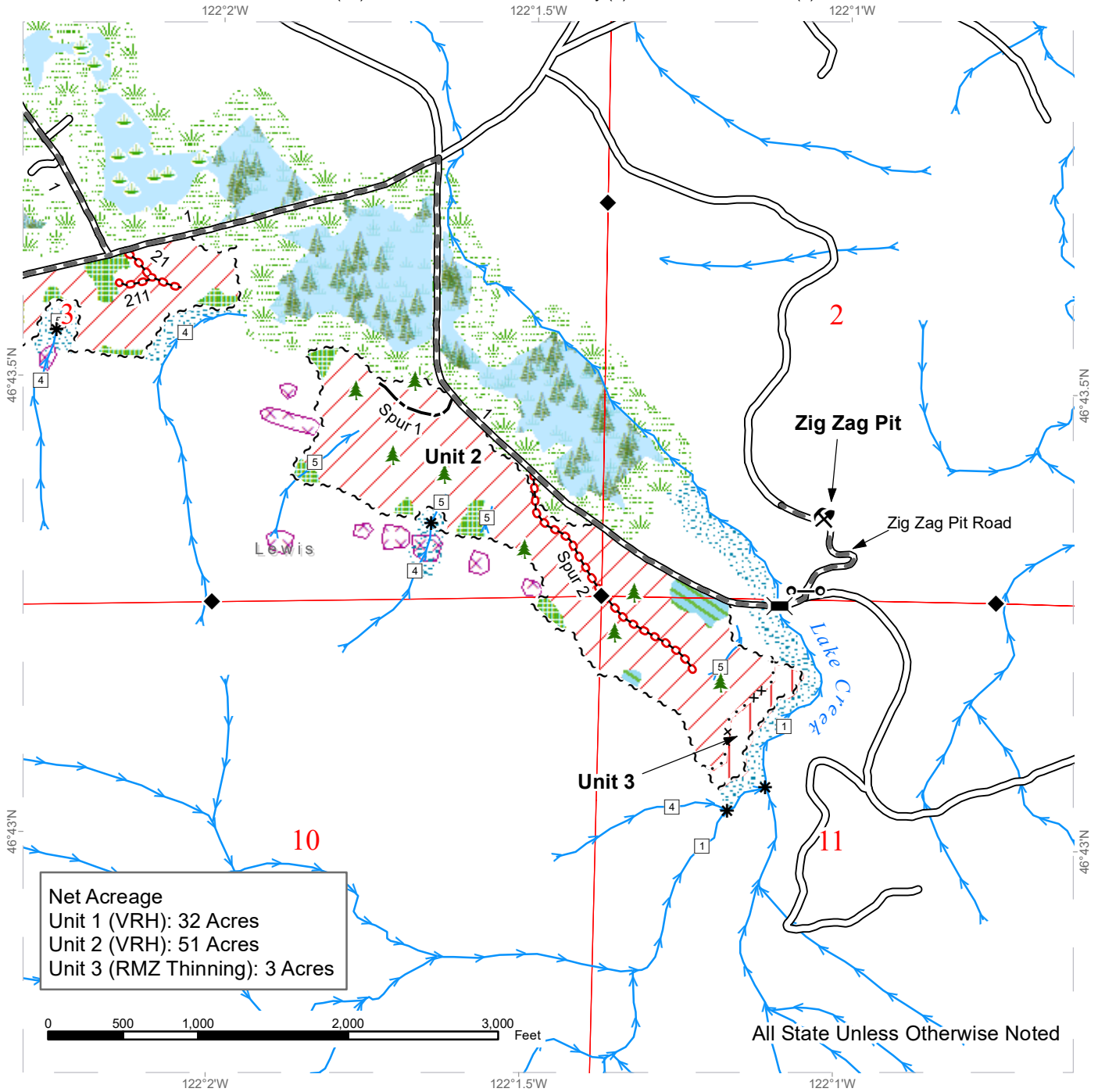
	Variable Retention Harvest		Wetland Mgt Zone		Streams
	Sale Boundary Tags		Tailhold Restriction Area		Stream Type
	Wetlands - Non-forested		Leave Tree Area <1/4-acre		Stream Type Break
	Non-Tradeable Leave Clump		Existing Roads		Survey Monument
	Leave Tree Area		Required Pre-Haul Maintenance		
	Riparian Mgt Zone		Optional Construction		
	Forested Wetland		Required Abandonment		



TIMBER SALE MAP

SALE NAME: HAM HOCK
AGREEMENT #: 30-103631
TOWNSHIP(S): T14R6E
TRUST(S): Administrative Site (13), Common School and Indemnity (3), State Forest Transfer (1)

REGION: South Puget Sound Region
COUNTY(S): Lewis
ELEVATION RGE: 1760-2360



Net Acreage
 Unit 1 (VRH): 32 Acres
 Unit 2 (VRH): 51 Acres
 Unit 3 (RMZ Thinning): 3 Acres

All State Unless Otherwise Noted

Variable Retention Harvest	Wetland Mgt Zone	Required Abandonment
RMZ Thinning	Tailhold Restriction Area	Streams
Sale Boundary Tags	Bridge	Stream Type
Special Management Unit Boundary/VRH Boundary Tags	Gate Installation	Stream Type Break
Wetlands - Non-forested	Leave Tree Area <1/4-acre	Survey Monument
Non-Tradeable Leave Clump	Rock Pit	
Leave Tree Area	Existing Roads	
Riparian Mgt Zone	Required Pre-Haul Maintenance	
Forested Wetland	Optional Construction	





TIMBER NOTICE OF SALE

SALE NAME: JIGSAW

AGREEMENT NO: 30-103988

AUCTION: October 26, 2023 starting at 10:00 a.m., **COUNTY:** Pacific
Pacific Cascade Region Office, Castle Rock, WA

SALE LOCATION: Sale located approximately 5 miles south of Menlo

PRODUCTS SOLD AND SALE AREA: All timber, except trees marked with blue paint, all down timber existing 5 years prior to the day of sale and downed timber 60 inches diameter or greater, bounded by the following:

Unit 1, white "Timber Sale Boundary" tags, the N-2000 and reprod;

Unit 2, white "Timber Sale Boundary" tags, and reprod;

Unit 3, white "Timber Sale Boundary" tags, M-Line, M-1201 and reprod;

Unit 4, white "Timber Sale Boundary" tags, and reprod;

Unit 5 (ROW), orange "Right of Way" tags and orange flagging;

All forest products above located on part(s) of Sections 4 all in Township 12 North, Range 8 West, W.M., containing 95 acres, more or less.

CERTIFICATION: This sale is certified under the Sustainable Forestry Initiative® program Standard (cert no: BVC-SFIFM-018227)

ESTIMATED SALE VOLUMES AND QUALITY:

Species	Avg DBH	Ring Count	Total MBF	MBF by Grade								
				1P	2P	3P	SM	1S	2S	3S	4S	UT
Hemlock	15.8		3,815						1,717	1,662	407	29
Douglas fir	19.5		364			25			215	109	11	4
Red alder	18.9		166						110	16	38	2
Redcedar	24		88							83	5	
Noble fir	25.2		35						29	6		
Sale Total			4,468									

MINIMUM BID: \$671,000.00 **BID METHOD:** Sealed Bids

PERFORMANCE SECURITY: \$100,000.00 **SALE TYPE:** Lump Sum

EXPIRATION DATE: October 31, 2025 **ALLOCATION:** Export Restricted

BID DEPOSIT: \$67,100.00 or Bid Bond. Said deposit shall constitute an opening bid at the appraised price.



TIMBER NOTICE OF SALE

HARVEST METHOD: Cable, Cable-Assist, and Shovel. Harvesting activities are estimated to be 10 percent ground based yarding and 90 percent cable yarding. Ground based equipment is restricted to slopes of 45 percent and less, and shall operate only during dry soil conditions. Self-Leveling ground based yarding equipment will not be permitted on sustained slopes over 55 percent. Cable assist operations will not be permitted on slopes over 70 percent. See Clause H-140 for further harvest requirements.

ROADS: 14.11 stations of required reconstruction. 33.03 stations of optional construction. 2.25 stations of optional reconstruction. 300.62 stations of required prehaul maintenance. Rock used in accordance with the quantities on the ROCK LIST may be obtained from the following source(s) on state land at no charge to the Purchaser: M-Line Quarry located in Section 4, T12N, R8W, WM. Purchaser shall obtain written approval from the Contract Administrator for the use of material from any other source.

ACREAGE DETERMINATION

CRUISE METHOD: The sale acres were determined by GPS. The sale area was cruised using a variable plot cruise method.

FEES: \$75,956.00 is due on day of sale. \$9.00 per MBF is due upon removal. These are in addition to the bid price.

SPECIAL REMARKS: This sale contains approximately 25 MBF DF SM, 86 MBF DF HQ 2 Saw, 19 MBF DF HQ 3 Saw. See Cruise for additional for additional information.

All trees 60 inches Diameter at Breast Height (DBH) and greater shall not be felled unless for safety reasons. If trees 60 inches DBH or greater needs to be felled for safety reasons, trees will be left where felled.

DRIVING MAP

SALE NAME: JIGSAW
AGREEMENT#: 30-103988
TOWNSHIP(S): T12R8W
TRUST(S): Common School and Indemnity (3)

REGION: Pacific Cascade Region
COUNTY(S): Pacific
ELEVATION RGE: 633-1504



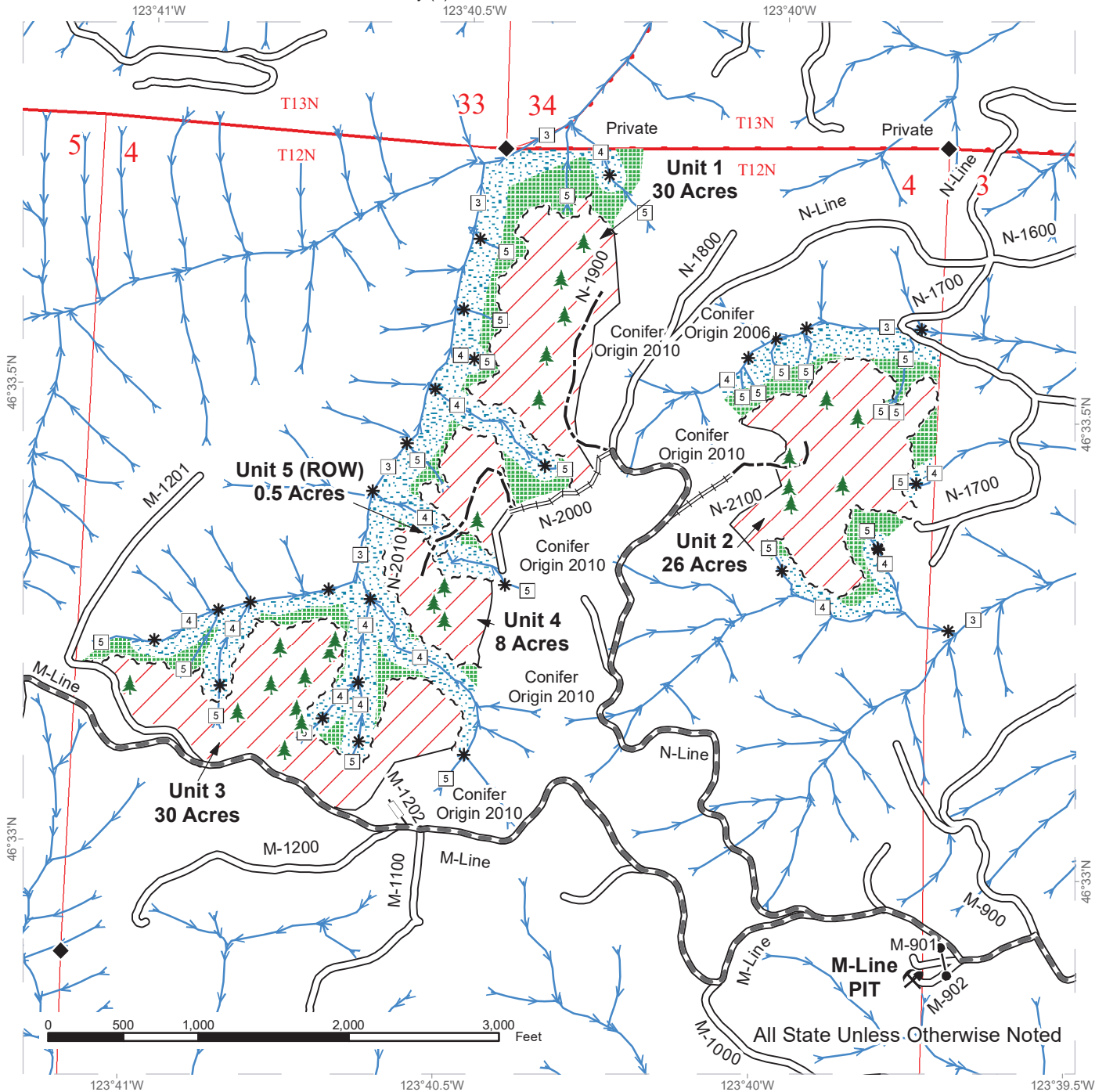
Map may not be to scale

<ul style="list-style-type: none"> Timber Sale Unit Other Route Haul Route Milepost Markers Distance Indicator Gate (PCP 1-1) Rock Pit 	<p><u>DRIVING DIRECTIONS:</u></p> <p>From SR 6 between Mile Marker 9 and 10. Head West on Oxbow County Road for 0.75 Miles. Turn Left (South) onto M-Line and continue for 3.25 miles to M-Line/N-Line Junction.</p> <p>Unit 3; from Jct continue 0.7 miles on M-Line to Unit 3 Unit 2: from Jct turn right (North) continue 0.6 miles to N-2100 to Unit 2 Unit 1: from N-2100 jct continue 0.1 miles to N-2000 to Unit 1 Unit 4: from Unit 1 continue on N-2010 to Unit 4. Unit 5: is ROW between Unit 1 and 4.</p> <p>The Sawmill M-Line Quarry is along the M-Line around Mile Marker 3.</p>
---	--

TIMBER SALE MAP

SALE NAME: JIGSAW
AGREEMENT #: 30-103988
TOWNSHIP(S): T12R8W
TRUST(S): Common School and Indemnity (3)

REGION: Pacific Cascade Region
COUNTY(S): Pacific
ELEVATION RGE: 633-1504



	Sale Area		Existing Roads		Streams
	Leave Tree Area		Required Pre-Haul Maintenance		Stream Type
	Riparian Mgt Zone		Required Reconstruction		Stream Type Break
	Sale Boundary Tags		Optional Construction		Survey Monument
	Right of Way Tags		Optional Reconstruction		Gate (PCP 1-1)
	Timber Type Change				Leave Tree Area <1/4-acre
					Rock Pit





TIMBER NOTICE OF SALE

SALE NAME: NOVA ERA

AGREEMENT NO: 30-104248

AUCTION: October 25, 2023 starting at 10:00 a.m., COUNTY: Skagit Northwest Region Office, Sedro Woolley, WA

SALE LOCATION: Sale located approximately 8 miles north of Darrington, WA.

PRODUCTS SOLD AND SALE AREA:

All timber bounded by white timber sale boundary tags, property lines, and the WH-ML and WH-15 roads, except cedar salvage (cedar snags, preexisting dead and down cedar trees and cedar logs), trees marked with blue paint on the bole and root collar, and forest products tagged out by yellow leave tree area tags in Unit #1.

All timber bounded by white timber sale boundary tags, adjacent young stands, and the WH-15 Road, except cedar salvage (cedar snags, preexisting dead and down cedar trees and cedar logs), trees marked with blue paint on the bole and root collar, and forest products tagged out by yellow leave tree area tags in Unit #2.

All timber bounded by white timber sale boundary tags, adjacent young stands, and the WH-ML Road, except cedar salvage (cedar snags, preexisting dead and down cedar trees and cedar logs), trees marked with blue paint on the bole and root collar, and forest products tagged out by yellow leave tree area tags in Unit #3.

All timber bounded by orange right-of-way tags, except that title to the timber within the right-of-way associated with areas of road construction (located outside of units) is not conveyed to the Purchaser unless the road segment is actually constructed.

All forest products above located on part(s) of Sections 4, 5 and 9 all in Township 33 North, Range 10 East, W.M., containing 84 acres, more or less.

CERTIFICATION: This sale is certified under the Sustainable Forestry Initiative® program Standard (cert no: BVC-SFIFM-018227)

ESTIMATED SALE VOLUMES AND QUALITY:

Table with columns: Species, Avg DBH, Ring Count, Total MBF, and MBF by Grade (1P, 2P, 3P, SM, 1S, 2S, 3S, 4S, UT). Rows include Douglas fir, Hemlock, Redcedar, Cottonwood, Maple, Red alder, and Sale Total.

MINIMUM BID: \$392,000.00 BID METHOD: Sealed Bids

PERFORMANCE SECURITY: \$78,400.00 SALE TYPE: Lump Sum

EXPIRATION DATE: March 31, 2026 ALLOCATION: Export Restricted



TIMBER NOTICE OF SALE

BID DEPOSIT: \$39,200.00 or Bid Bond. Said deposit shall constitute an opening bid at the appraised price.

HARVEST METHOD: Cable or tethered equipment (See below for restrictions); Shovel, tracked skidder, rubber-tired skidder or 6-wheeled-rubber-tired-skidders-with-over-the-tire-tracks-spanning-both-sets-of-rear-tires (See below for restrictions) on sustained slopes 35% or less; self-leveling equipment on sustained slopes 50% or less (See below for restrictions).

Purchaser must obtain prior written approval from the Contract Administrator for areas as to where to utilize tethered, self-leveling or rubber-tired skidder equipment prior to use. If ground disturbance is causing excessive damage, as determined by the Contract Administrator, the equipment shall no longer be authorized. Falling and Yarding will not be permitted from November 1 to March 31 unless authorized in writing by the Contract Administrator (THIS PERTAINS TO GROUND-BASED EQUIPMENT ONLY) to reduce soil damage and erosion.

ROADS: 26.07 stations of optional construction. 167.83 stations of required prehaul maintenance. 26.07 stations of abandonment, if built.

Rock may be obtained from the following sources on State land at no charge to the Purchaser: East White Creek Gravel Pit at station 79+47 of the WH-15 Road. Optional Borrow Pit at station 129+97 of the WH-15 Road. Pinkerton Hardrock Pit at station 9+91 of the WH-26 Road.

Development of existing rock sources will involve clearing, stripping, drilling and shooting to generate riprap, pit run gravel, and 3-inch-minus ballast rock.

An estimated total quantity of rock needed for this proposal: 97 cubic yards of riprap, 1,403 cubic yards pit run gravel, and 529 cubic yards of ballast rock.

Road work and the hauling of rock will not be permitted from November 1 to March 31 unless authorized in writing by the Contract Administrator to reduce soil damage and siltation. The hauling of forest products will not be permitted from November 1 to March 31 unless authorized in writing by the Contract Administrator to reduce soil damage and siltation.

ACREAGE DETERMINATION

CRUISE METHOD: Acres determined by GPS traverse. Cruise was conducted via variable plot sample type. See Cruise Narrative for further details. Shapefiles of units are available upon request, and on the DNR website after the BNR meeting in which the sale is presented.

FEES: \$26,503.00 is due on day of sale. \$9.00 per MBF is due upon removal. These are in addition to the bid price.

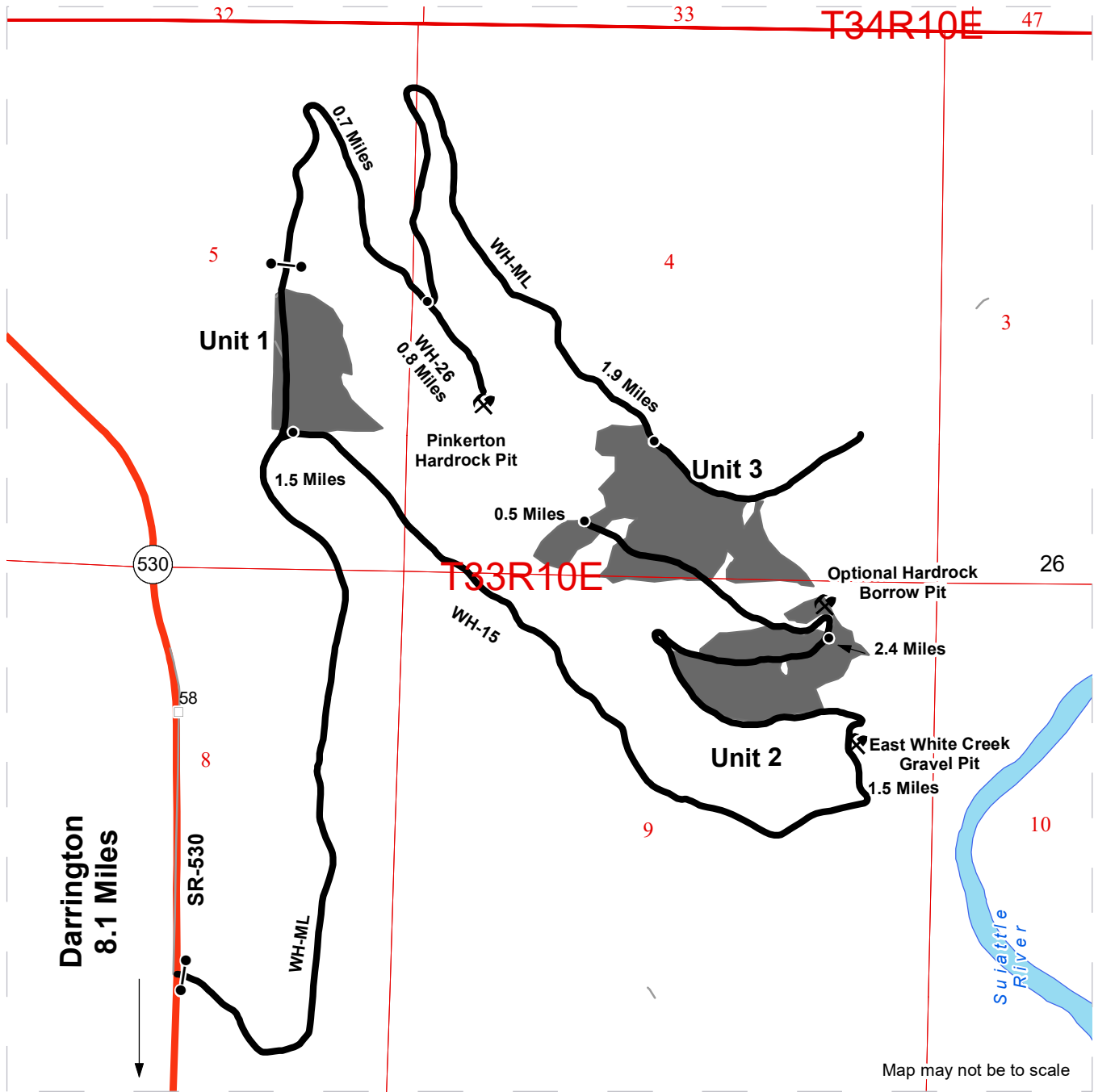
SPECIAL REMARKS:

1. Trees marked with a pink "T" represent the last take tree along property line boundaries.
2. The WH-08 may be used for hauling if it is built by the time logging operations on Nova Era begin. Stations 29+56 to 54+71 on the WH-08 are to be built with the "Pretender" Timber Sale. Please contact the Purchaser of the "Pretender" Timber Sale to verify timing of road building. Refer to the FPA map for road location and stationing.
3. HQ DF noted within the sale area. See cruise for further details.
4. Redcedar poles were noted within the sale area.

DRIVING MAP

SALE NAME: NOVA ERA
AGREEMENT#: 30-104248
TOWNSHIP(S): T33R10E
TRUST(S): Common School and Indemnity (3), State Forest Transfer (1)

REGION: Northwest Region
COUNTY(S): Skagit
ELEVATION RGE: 560-1840



- Timber Sale Unit
- Haul Route
- Other Road
- Highway
- Milepost Markers
- Distance Indicator
- Gate (F1-3)
- Rock Pit

DRIVING DIRECTIONS:

From Darrington, drive 8.1 miles north on SR 530 to the White Creek Mainline. Proceed through the gate and continue for 1.5 miles to reach Unit 1. Turn right onto the WH-15 and continue for 2.4 miles to reach Unit 2. Travel another 0.5 miles to reach the bottom of Unit 3. To reach the top of Unit 3, travel 1.8 miles from the WH-ML to the second gate. Proceed through the gate and travel for 1.9 miles to the unit.

Pinkerton Pit: From the second WH-ML gate, travel 0.7 miles to the WH-26. Stay right and continue for 0.8 miles to the pit.

East White Creek Gravel Pit: From Unit 1, travel east on the WH-15 for 1.5 miles to the pit.

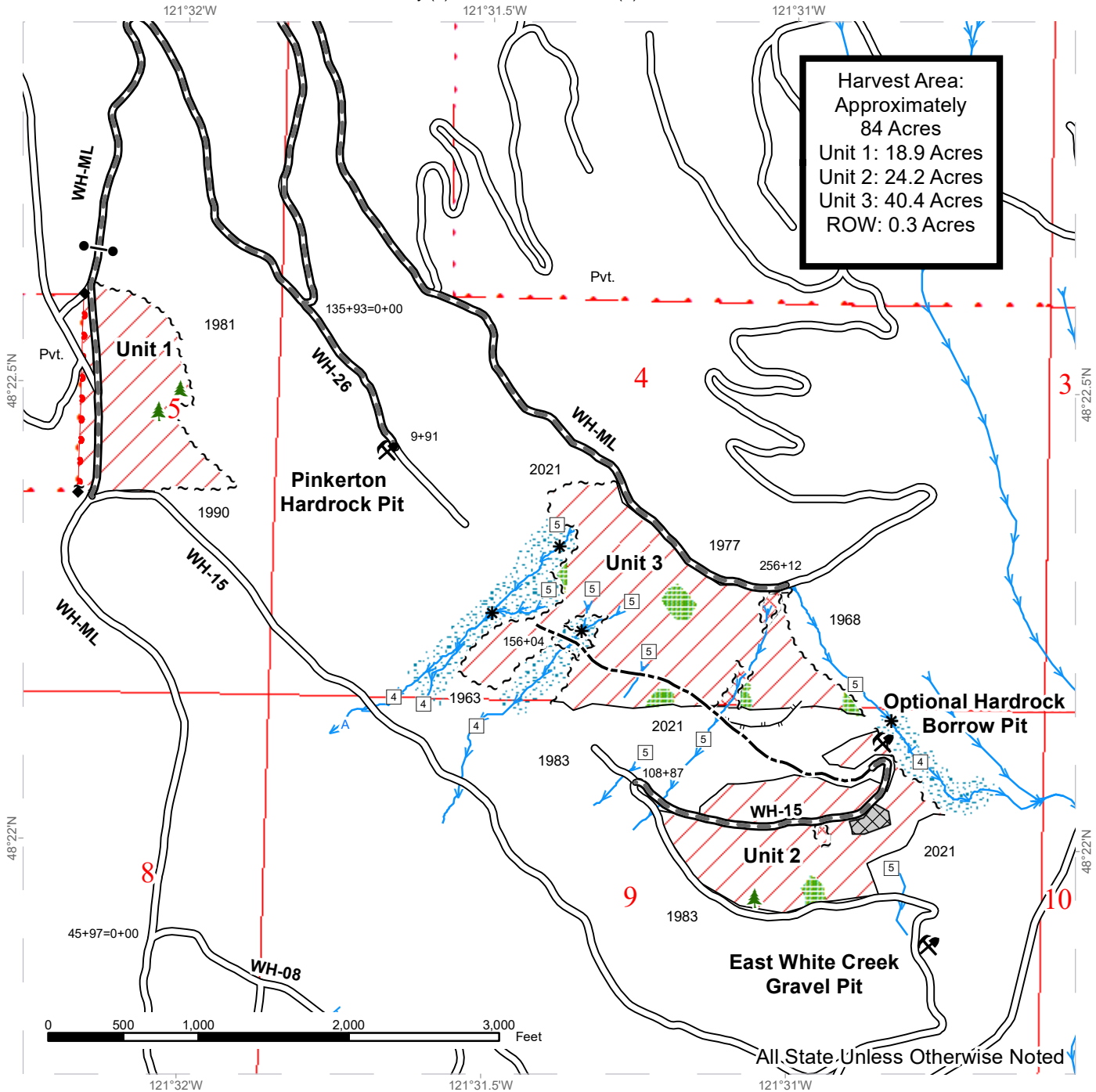
Optional Hardrock Borrow Pit: From the East White Creek Gravel Pit, continue on the WH-15 for 1 mile to the pit.



TIMBER SALE MAP

SALE NAME: NOVA ERA
AGREEMENT #: 30-104248
TOWNSHIP(S): T33R10E
TRUST(S): Common School and Indemnity (3), State Forest Transfer (1)

REGION: Northwest Region
COUNTY(S): Skagit
ELEVATION RGE: 560-1840



Harvest Area:
 Approximately
 84 Acres
 Unit 1: 18.9 Acres
 Unit 2: 24.2 Acres
 Unit 3: 40.4 Acres
 ROW: 0.3 Acres

Variable Retention Harvest	Designated Equipment Trail	Gate (F1-3)
Sale Boundary Tags	Streams	Leave Tree Area <1/4-acre
Right of Way Tags	Stream Type 4	Rock Pit
Property Line	Stream Type 5	Survey Monument
Timber Type Change	Stream Break	DNR Managed Lands
Existing Roads	Non Tradable Leave Tree Area	Public Land Survey Townships
Required Pre-Haul Maintenance	Leave Tree Area	Public Land Survey Sections
Optional Construction	Riparian Mgt Zone	
	Equipment Restriction Zone	





TIMBER NOTICE OF SALE

SALE NAME: UPPER LEFT SORTS

AGREEMENT NO: 30-105160 - 30-105165

AUCTION: October 26, 2023 starting at 10:00 a.m. Pacific Cascade Region Office, Castle Rock, WA

COUNTY: Skamania

SALE LOCATION: Sale located approximately 14 miles north of Washougal

PRODUCTS SOLD AND SALE AREA:

All delivered logs, except leave trees marked with blue paint, trees bound with yellow "Leave Tree Area" tags, all down timber existing 5 years prior to the day of sale and all downed timber greater than 24 inches diameter, bound by the following:

Unit 1 Thinning, white "Timber Sale Boundary" tags with pink flagging, reprod, the W-1200 road and the W-1280 road;

Unit 2 VRH, white "Timber Sale Boundary" tags with pink flagging, reprod, the W-1280 road and the W-1281 road;

Unit 3 VRH, white "Timber Sale Boundary" tags with pink flagging, reprod, and the W-1200 road;

Unit 4 and 5 ROW, orange "Right-of-way Boundary" tags and orange flagging; meeting the specifications described below; on parts of Sections 30, and 31 all in Township 3 North, Range 5 East W.M., containing 112 acres, more or less.

MINIMUM BID AND ESTIMATED LOG VOLUMES:

Table with 10 columns: Agreement #, Sort #, Species and Sort Specifications, Average Log Length, Estimated Volume (Mbf, Tons), Tons Per MBF, Minimum Bid Delivered Prices (\$/mbf, \$/Ton), Total Appraised Value, Bid Deposit. Includes rows for agreements 105160, 105161, 105162, 105165 and a Totals row.

Totals: 2557 16758 \$1,906,010.00

CERTIFICATION: This sale is certified under the Sustainable Forestry Initiative® program Standard (cert no: BVC-SFIFM-018227)

BID METHOD: Sealed Bids UNIT OF MEASURE: MBF Scale/Tonnage Scale

EXPIRATION DATE: April 15, 2024 ALLOCATION: Export Restricted

PAYMENT SECURITY: To be determined by the State as described in Clause P-045.2 of the Purchaser's Contract.



TIMBER NOTICE OF SALE

BIDDING

PROCEDURES:

A separate sealed bid and envelope must be submitted for each log sort. Prospective Purchasers may bid on any or all log sorts. On the day of sale the Purchaser must bring their bid deposit up to 10% of their total bid price. Complete bidding procedures and auction information may be obtained from the Pacific Cascade Region Office in Castle Rock WA. Phone number (360)577-2025.

TIMBER EXCISE

TAX:

Purchaser must pay the forest excise taxes associated with the log sorts delivered to them. The tax rate for this sale is 4.2 %. Taxable Stumpage = Total Delivered Value – (Harvest Cost + Estimated Haul Cost + ARRF). For more information contact the Department of Revenue, Forest Tax Section at 1-800-548-8829.

Use the following rates for estimating taxable stumpage:

Payment for Harvesting (OBT): The State's payment to the Contractor for harvesting (OBT Rate) adjusted each quarter using the following formula:

$$\text{Harvester's OBT Rate} = (Q(x) - Q(\text{base})) \times 100 \times \$0.04 + \text{Harvester's OBT Bid Rate}$$

Where;

Q(base) = Average fuel price for quarter preceding harvesting services contract bid opening.

Q(x) = Average fuel price for quarter preceding log deliveries.

Harvester's OBT Rate shall not be less than their original bid rate.

Harvest Cost = \$0.00 per MBF for sorts 1, 2, 3 and \$14.00 per Ton for sort 6.

Hauling Services Payment Rate per Ton
= (Base Rate + Mileage Rate) x (Contractor's hauling bid factor)

Base Rate = \$2.35 per ton

Mileage Rate = ((\$0.16 x C miles) + (\$0.14 x A miles)) x Fuel Index Factor

ARRF = \$0.00 per MBF for sort 6 and \$26.00 per MBF for sorts 1, 2 and 3.

Note: To calculate ARRF rates per ton use the tons\mbf conversion factor in the table above.

CONFIRMATION:

Each sort is subject to confirmation following auction. Sorts will not be confirmed until at least 10 days after auction. Final contract award is contingent upon the State's haul cost analysis. Actual haul route may vary and is subject to change at the State's discretion.



TIMBER NOTICE OF SALE

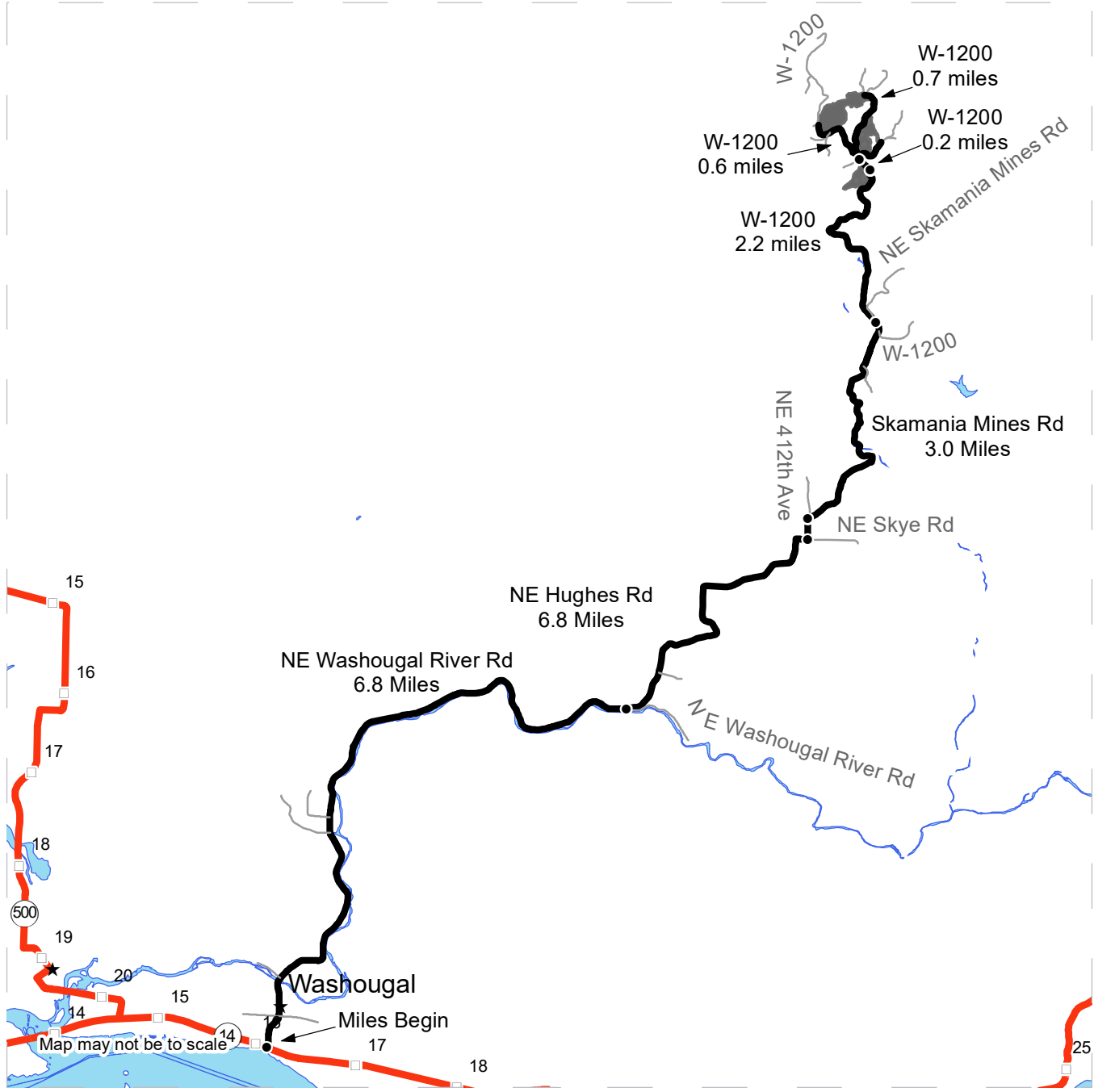
SPECIAL REMARKS: The successful Purchaser(s) will be required to purchase logs from the sale area upon delivery to their location specified in the bid submitted. Logs will be delivered to the Purchaser's delivery location by the State's contract harvester. Purchaser is responsible for weighing and scaling costs. All tonnage loads will be weighed and all mbf loads will be scaled at State approved locations. The State reserves the right to determine where logs are authorized to be scaled and weighed.

For more information regarding this log sort sale visit our web site:
<http://www.dnr.wa.gov/programs-and-services/product-sales-and-leasing/timber-sales/timber-auction-packets>. If you have questions call Jon Olson at the Pacific Cascade Region Office at (360)577-2025 or Steve Teitzel at the Product Sales and Leasing Division Office in Olympia at (360)902-1741.

DRIVING MAP

SALE NAME: UPPER LEFT SORTS
AGREEMENT#: 30-104159
TOWNSHIP(S): T3R5E
TRUST(S): Capitol Grant (7), State Forest Transfer (1)

REGION: Pacific Cascade Region
COUNTY(S): Skamania
ELEVATION RGE: 1560-2120



- Timber Sale Unit
- Haul Route
- Other Road
- Milepost Markers
- Distance Indicator

DRIVING DIRECTIONS:

From Highway 14 MP 16 turn north onto Washougal River Rd for 6.8 Miles. Turn north onto NE Hughes Rd and continue for 3.2 miles. Turn north onto Skamania Mines Rd and continue for 3 miles. Stay left onto the W-1200 for 2.2 miles to Unit 3 and the W-1200 Rock Pit.

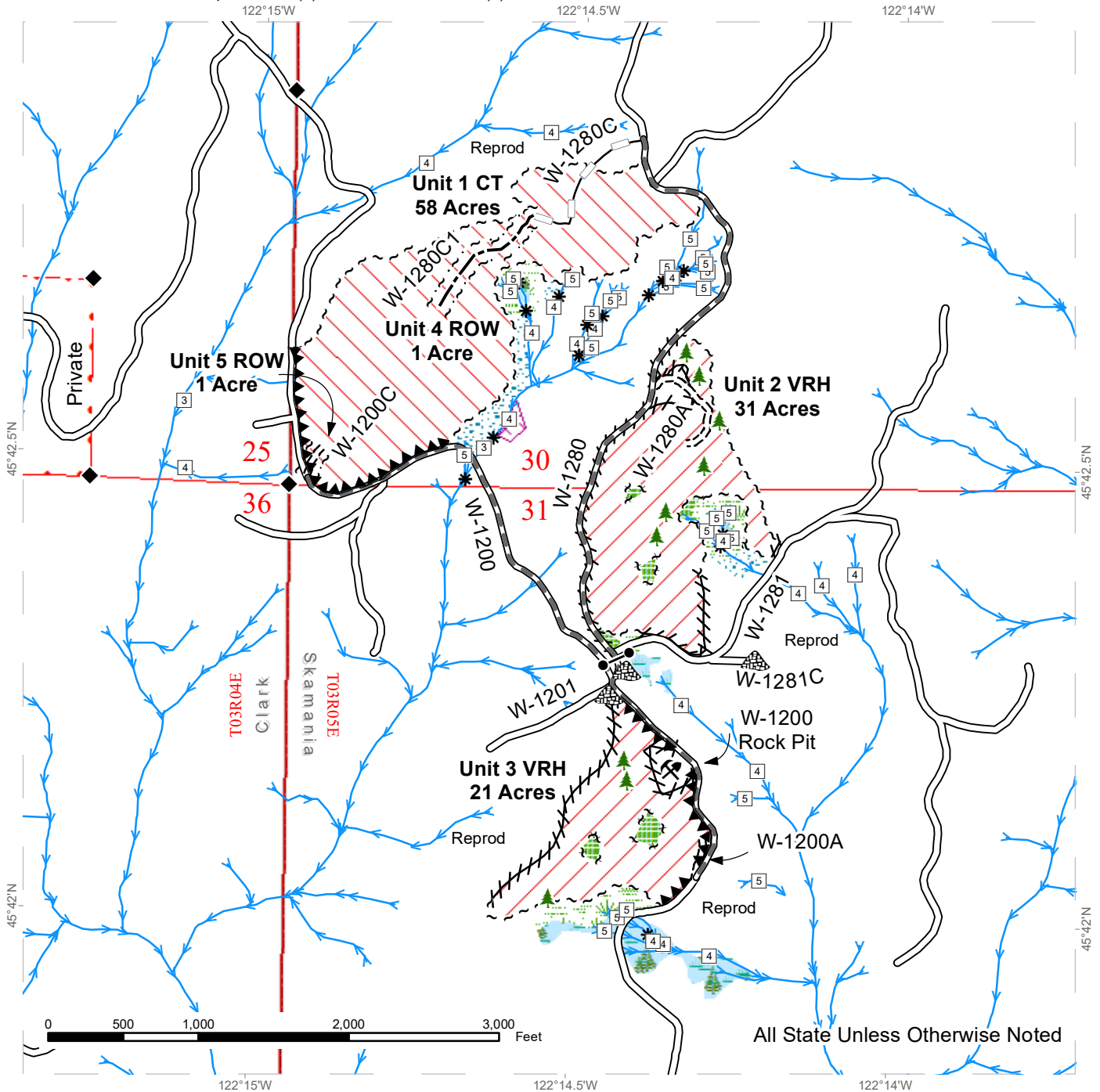
Continue 0.2 miles to the L-1280 Road. Turn east onto the W-1280 (gate, PCP1-1) and stay left for 0.1 miles to Unit 2, on the right. Continue 0.7 miles on the W-1280 to Unit 1.

From the W-1200/W-1280 junction continue north 0.6 miles to Unit 1.

TIMBER SALE MAP

SALE NAME: UPPER LEFT SORTS
AGREEMENT #: 30-104159
TOWNSHIP(S): T3R5E
TRUST(S): Capitol Grant (7), State Forest Transfer (1)

REGION: Pacific Cascade Region
COUNTY(S): Skamania
ELEVATION RGE: 1560-2120



	Variable Retention Harvest		Existing Roads		Streams
	Commercial Thinning		Required Pre-Haul Maintenance		Stream Type
	Leave Tree Area		Required Construction		Stream Type Break
	Riparian Mgt Zone		Optional Construction		Gate (PCP-1)
	Forested Wetland		Optional Reconstruction		Leave Tree Area <1/4-acre
	Wetland Mgt Zone		Hazard Abatement Area		Rock Pit
	Potentially Unstable Slopes		Stockpile		Survey Monument



TIMBER NOTICE OF SALE

SALE NAME: DARRINGTON FLATS VDT

AGREEMENT NO: 30-103171

AUCTION: October 25, 2023 starting at 10:00 a.m., COUNTY: Snohomish Northwest Region Office, Sedro Woolley, WA

SALE LOCATION: Sale located approximately 2 miles

PRODUCTS SOLD AND SALE AREA:

All timber as described for removal in Schedule B bounded by white timber sale boundary tags, adjacent young stands, and power line right-of-way except cedar salvage (cedar snags, preexisting dead and down cedar trees and cedar logs), and forest products tagged out by yellow leave tree area tags in Unit #1.

All timber as described for removal in Schedule B bounded by white timber sale boundary tags, power line right-of-way, and the SSS-507 Road, except cedar salvage (cedar snags, preexisting dead and down cedar trees and cedar logs), and forest products tagged out by yellow leave tree area tags in Unit #2.

All timber as described for removal in Schedule B bounded by white timber sale boundary tags, except cedar salvage (cedar snags, preexisting dead and down cedar trees and cedar logs), and forest products tagged out by yellow leave tree area tags in Unit #4.

All timber bounded by orange right of way tags, except that title to the timber within the right of way tags is not conveyed to the Purchaser unless the road segment is actually constructed, except as described for removal in Schedule B.

All forest products above located on part(s) of Sections 7 all in Township 32 North, Range 10 East, Sections 12 all in Township 32 North, Range 9 East, W.M., containing 90 acres, more or less.

CERTIFICATION: This sale is certified under the Sustainable Forestry Initiative® program Standard (cert no: BVC-SFIFM-018227)

ESTIMATED SALE VOLUMES AND QUALITY:

Table with columns: Species, Avg DBH, Ring Count, Total MBF, Total \$/MBF, and MBF by Grade (1P, 2P, 3P, SM, 1S, 2S, 3S, 4S, UT). Rows include Douglas fir, Hemlock, and Sale Total.

MINIMUM BID: \$466/MBF (est. value \$525,000.00) BID METHOD: Sealed Bids

PERFORMANCE SECURITY: \$100,000.00 SALE TYPE: MBF Scale

EXPIRATION DATE: March 31, 2026 ALLOCATION: Export Restricted

BIDDABLE SPECIES: Douglas fir

BID DEPOSIT: \$52,500.00 or Bid Bond. Said deposit shall constitute an opening bid at the appraised price.



TIMBER NOTICE OF SALE

HARVEST METHOD: Tracked machinery for felling on sustained slopes 35% or less; and shovel, 6-wheeled rubber-tired skidders with over-the-tire tracks spanning both sets of rear tires, tracked skidder, or rubber-tired skidder for yarding on sustained slopes 35% or less. Falling and Yarding will not be permitted from November 1 to March 31 unless authorized in writing by the Contract Administrator.

ROADS: 2.88 stations of optional construction. 20.21 stations of optional reconstruction. 51.28 stations of required prehaul maintenance. 59.80 stations of abandonment. 2.88 stations of abandonment, if built. Purchaser shall install a gate. See road plan for details.

Rock may be obtained from the following source on State land at no charge to the Purchaser: Section 9 Gravel Pit at milepost 1.7 of the SR-ML Road. See road plan for details on Optional application of gravel ballast.

Road work and the hauling of rock will not be permitted from November 1 to March 31 unless authorized in writing by the Contract Administrator to reduce soil damage and siltation.

ACREAGE DETERMINATION

CRUISE METHOD: Acres determined by GPS traverse for units and length x width calculation for right-of-way. Cruise was conducted via variable plot sample type, as well as fixed plot for right-of-way. See Cruise Narrative for further details. Shapefiles of units are available upon request, and on the DNR website after the BNR meeting in which the sale is presented.

FEES: \$17.00 is due on day of sale. \$9.00 per MBF is due upon removal. These are in addition to the bid price.

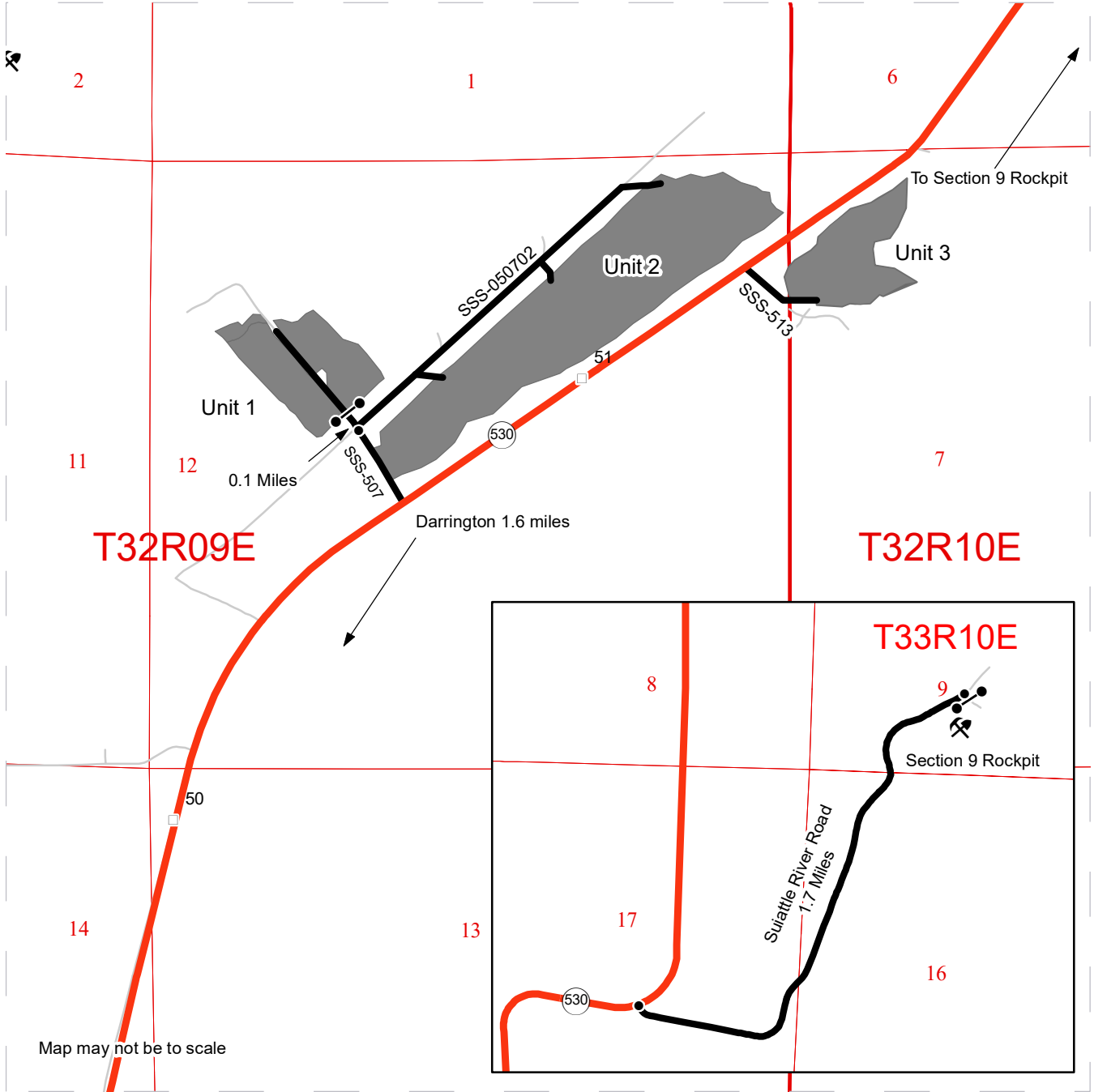
SPECIAL REMARKS:

1. Harvest is conducive to 100% ground-based yarding.
2. HQ DF noted within the sale area. See cruise for further details.
3. A portion of the sale is adjacent to Seattle City Lights power lines.
4. "Skips" shown on the timber sale map are tagged out by yellow leave tree area tags.

DRIVING MAP

SALE NAME: DARRINGTON FLATS VDT
AGREEMENT#: 30-103171
TOWNSHIP(S): T32R10E, T32R9E
TRUST(S): State Forest Transfer (1)

REGION: Northwest Region
COUNTY(S): Snohomish
ELEVATION RGE: 480-520



Map may not be to scale

- Timber Sale Unit
- Haul Route
- Other Road
- Milepost Markers
- Distance Indicator
- Gate (F1-3)
- 530 HWY
- Rock Pit

From Darrington, WA drive approximately 1.6 miles north on Highway 530, to the junction of the SSS-507 road. This is the access to Unit1 and Unit 2. Continue 0.7 miles on Highway 530 to arrive at the junction of SSS-513 road, which is the access point to unit 3.

Section 9 rock pit: From darrington travel 7.4 east to Suattle River Road. Continue 1.7 miles, the pit will be on the right hand side.

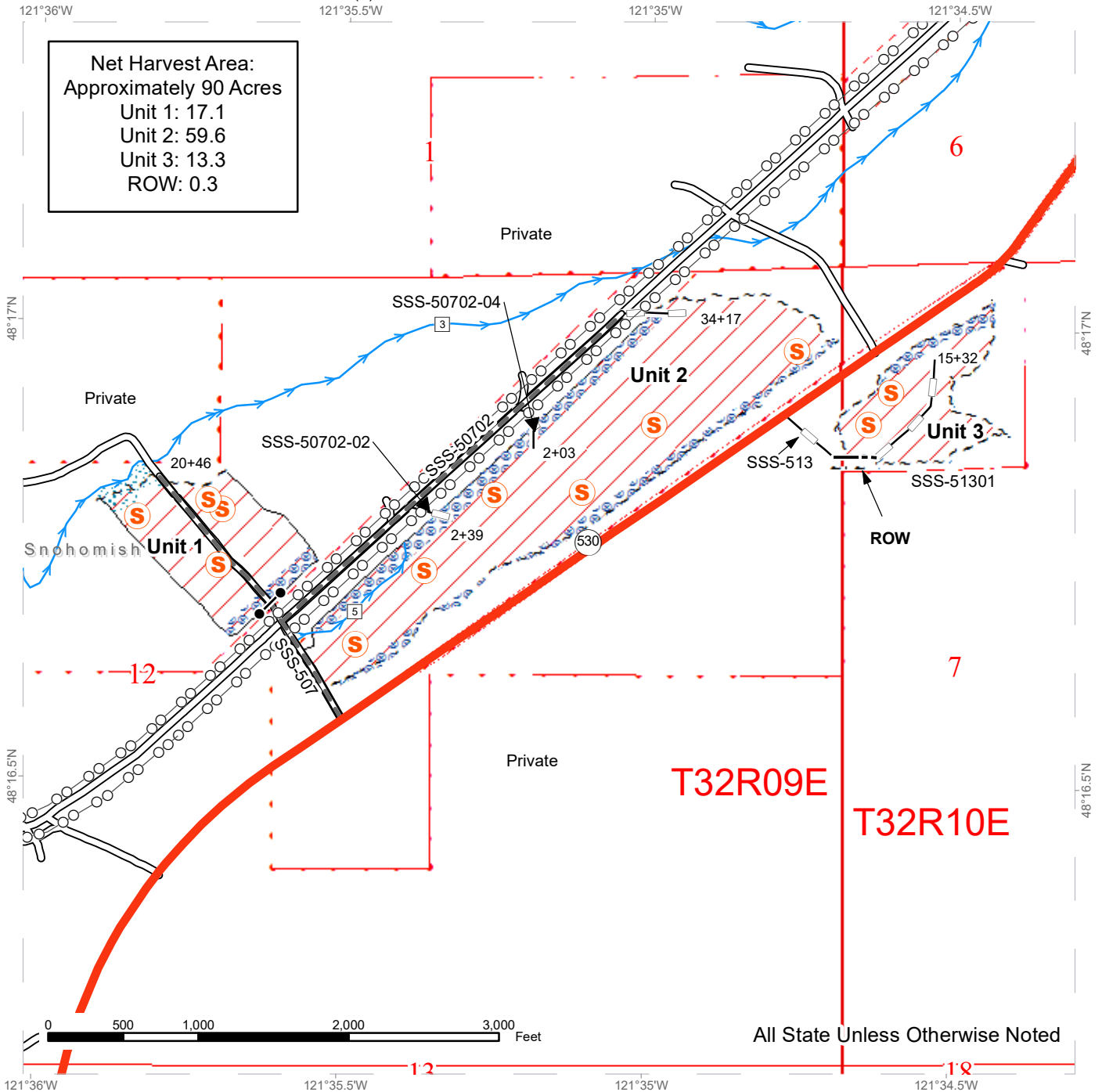


TIMBER SALE MAP

SALE NAME: DARRINGTON FLATS VDT
AGREEMENT #: 30-103171
TOWNSHIP(S): T32R10E, T32R9E
TRUST(S): State Forest Transfer (1)

REGION: Northwest Region
COUNTY(S): Snohomish
ELEVATION RGE: 480-520

Net Harvest Area:
 Approximately 90 Acres
 Unit 1: 17.1
 Unit 2: 59.6
 Unit 3: 13.3
 ROW: 0.3



All State Unless Otherwise Noted

	Sale Area		Required Pre-Haul Maintenance		Timber Type Change
	Riparian Mgt Zone		Optional Construction		Stream Type
	Hazard Abatement Area		Optional Reconstruction		Gate (F1-3)
	Power Lines		Streams		Skip
	Highway		Right of Way Tags - Single		
	Existing Roads		Sale Boundary Tags		





TIMBER NOTICE OF SALE

SALE NAME: Q MITCHELL FLATS

AGREEMENT NO: 30-104384

AUCTION: October 24, 2023 starting at 10:00 a.m., Northeast Region Office, Colville, WA

COUNTY: Stevens

SALE LOCATION: Sale located approximately 5 miles north of Northport, WA.

PRODUCTS SOLD AND SALE AREA:

All conifer species except for leave trees banded with blue paint and two standing snags per acre in Units 1, 2, 3 and 4 bounded by white timber sale boundary tags and all right of way timber banded with orange paint.

All forest products above located on part(s) of Sections 16 all in Township 40 North, Range 40 East, W.M., containing 175 acres, more or less.

CERTIFICATION: This sale is certified under the Sustainable Forestry Initiative® program Standard (cert no: BVC-SFIFM-018227)

ESTIMATED SALE VOLUMES AND QUALITY:

Table with columns: Species, Avg Ring DBH, Ring Count, Total MBF, and MBF by Grade (P, SM, 1S, 2S, 3S, 4S, 5S, 6S, UT). Rows include Ponderosa pine, Lodgepole, Larch, Douglas fir, and Sale Total.

MINIMUM BID: \$313,000.00

BID METHOD: Sealed Bids

PERFORMANCE SECURITY:

\$62,600.00

SALE TYPE: Lump Sum

EXPIRATION DATE: November 30, 2025

ALLOCATION: Export Restricted

BID DEPOSIT: \$31,300.00 or Bid Bond. Said deposit shall constitute an opening bid at the appraised price.

HARVEST METHOD: Rubber tired skidder, Track skidder, Dozer, and Ground based equipment. Falling and Yarding will not be permitted from March 1 to May 1 unless authorized in writing by the Contract Administrator due to spring breakup.

ROADS: 39.90 stations of required construction. 37.68 stations of required reconstruction. 104.40 stations of required prehaul maintenance. Road construction will not be permitted from March 1 to May 1 unless authorized in writing by the Contract Administrator due to spring breakup. The hauling of forest products will not be permitted from March 1 to May 1 unless authorized in writing by the Contract Administrator due to spring breakup.

ACREAGE DETERMINATION

CRUISE METHOD: Acreage determined using GPS methods. Acreage shown above is net harvest acres in harvest units. Ponderosa pine: 8.0 - 17.5 inches dbh has a minimum top of 4.6 inch dib. All other species: 7.0 - 17.5 inches dbh has minimum top of 4.6 inch dib. All species



TIMBER NOTICE OF SALE

17.6 inches and greater dbh have a minimum top dib of 40% of dob at 16 feet or a 6 inch top whichever is greater.

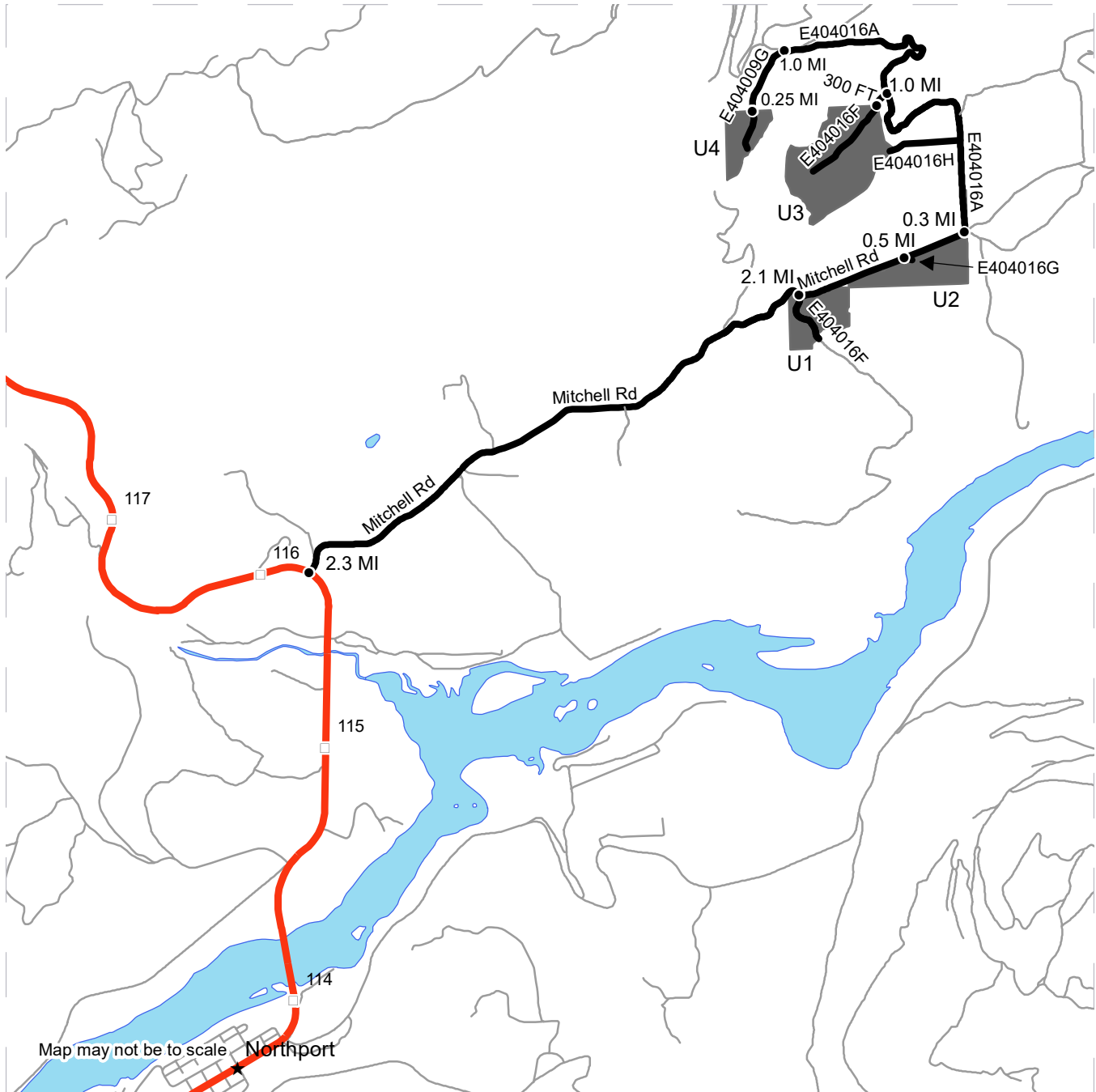
FEES: Within 10 days of day of sale. Purchaser shall provide payment for 6,000 board feet of private right of way timber at the purchaser's per mbf bid price. Purchaser is responsible for obtaining a road approach permit from Stevens County. \$32,113.00 is due on day of sale. \$9.00 per MBF is due upon removal. These are in addition to the bid price.

SPECIAL REMARKS: Whole tree yarding is required in all units.

DRIVING MAP

SALE NAME: Q MITCHELL FLATS
AGREEMENT#: 30-104384
TOWNSHIP(S): T40R40E
TRUST(S): Common School and Indemnity (3)

REGION: Northeast Region
COUNTY(S): Stevens
ELEVATION RGE: 1443-1960



- Timber Sale Unit
- Highway
- Haul Route
- Other Road
- Town
- Distance Indicator

DRIVING DIRECTIONS:

From the intersection of 4th street and Center ave (hwy 25 north) in Northport, WA, travel north towards the Canadian border for 2.3 miles and turn right onto Mitchell Road. Continue on Mitchell road (staying on the county road) for approximately 2.1 miles. On the right side of the road, take forest road E404016F. This forest road will take you into Unit 1.

To get to Unit 2, continue on Mitchell road from unit 1, and approximately 0.5 miles east, the landing will appear on the right hand side of the road, use forest road E404016G to gain access to the landing.

To get to unit 3, continue on Mitchell road from unit 2, and approximately 0.3 miles east, take a left turn onto forest road E404016A. Continue on road E404016A for approximately 1 mile, until coming upon forest road E404016F on the left hand side of the road. Continue on road E404016F for approximately 300 feet to enter Unit 3.

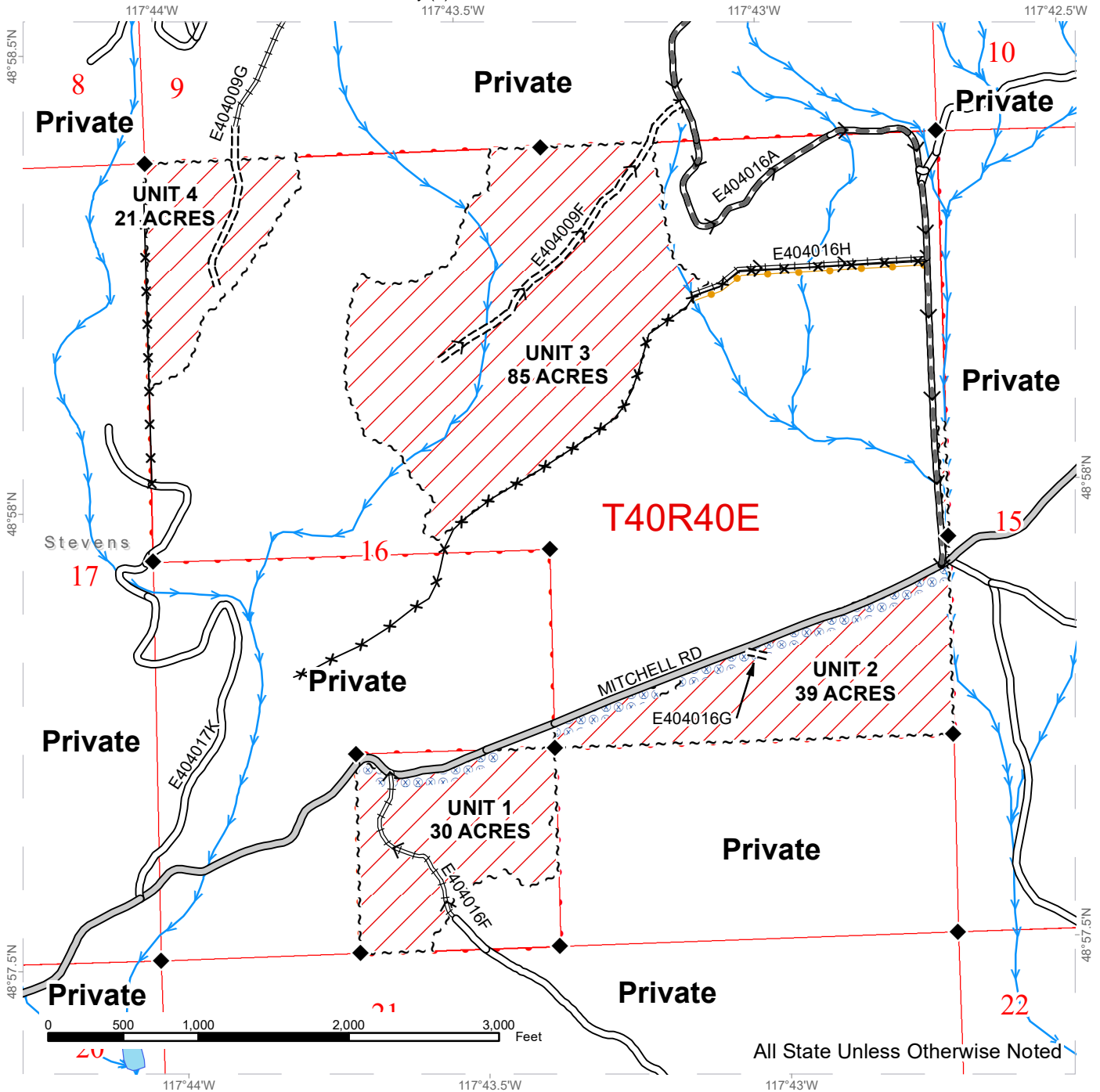
To get to unit 4, continue on forest road E404016A for approximately 1 mile until reaching forest road E404009G on the left hand side of the road. From here, continue on road E404009G for approximately 0.25 miles to enter unit 4.



TIMBER SALE MAP

SALE NAME: Q MITCHELL FLATS
AGREEMENT #: 30-104384
TOWNSHIP(S): T40R40E
TRUST(S): Common School and Indemnity (3)

REGION: Northeast Region
COUNTY(S): Stevens
ELEVATION RGE: 1443-1960



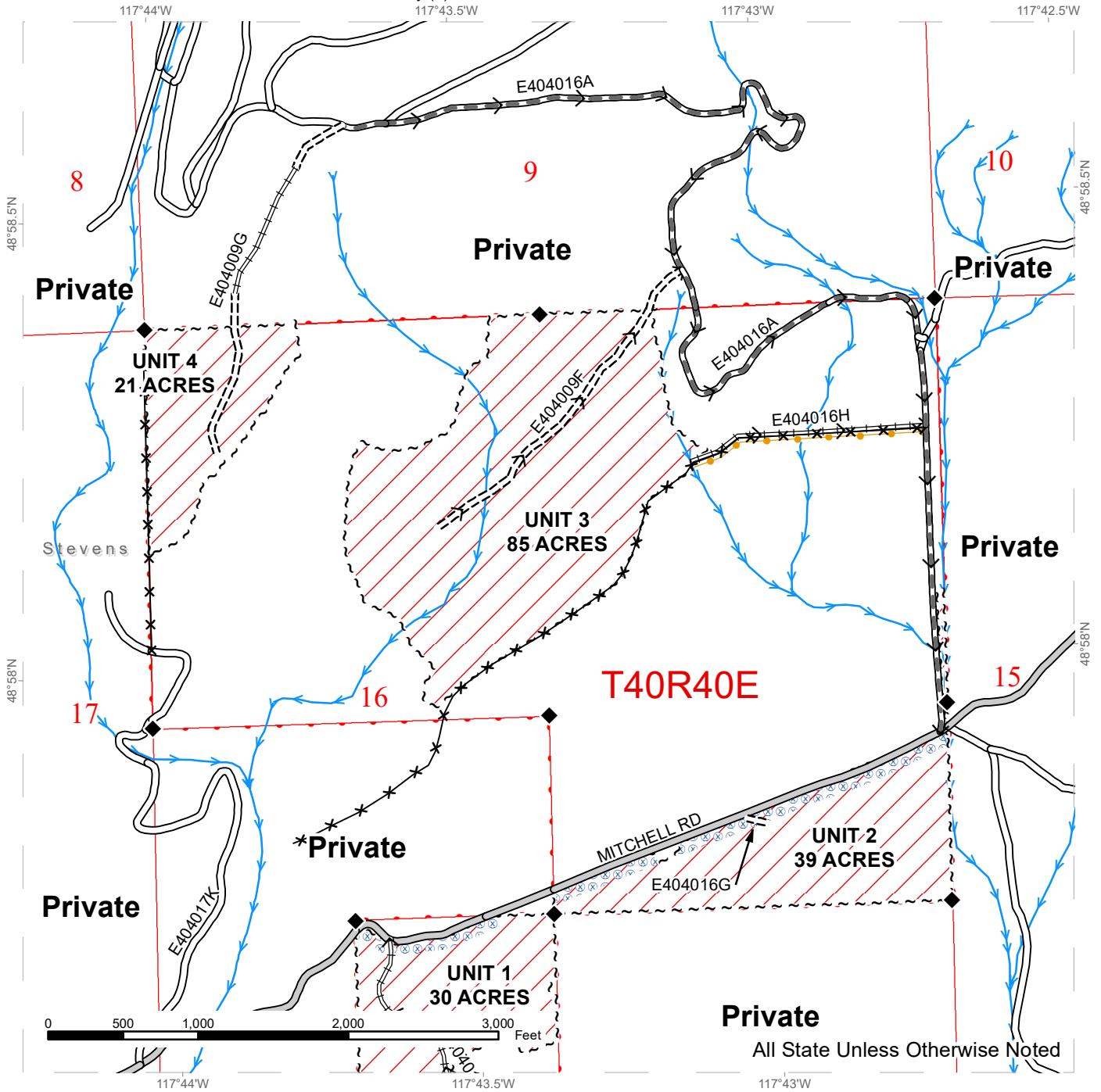
- | | | |
|------------------------------|-------------------------------|-----------------|
| Public Land Survey Townships | Haul Route | Streams |
| DNR Managed Lands | County Road | Survey Monument |
| Variable Retention Harvest | Existing Roads | Fence |
| Sale Boundary Tags | Required Pre-Haul Maintenance | |
| Take / Removal Trees | Required Construction | |
| Hazard Abatement Area | Required Reconstruction | |



TIMBER SALE MAP

SALE NAME: Q MITCHELL FLATS
AGREEMENT #: 30-104384
TOWNSHIP(S): T40R40E
TRUST(S): Common School and Indemnity (3)

REGION: Northeast Region
COUNTY(S): Stevens
ELEVATION RGE: 1443-1960



All State Unless Otherwise Noted

Public Land Survey Townships	Haul Route	Streams
DNR Managed Lands	County Road	Survey Monument
Variable Retention Harvest	Existing Roads	Fence
Sale Boundary Tags	Required Pre-Haul Maintenance	
Take / Removal Trees	Required Construction	
Hazard Abatement Area	Required Reconstruction	



TIMBER NOTICE OF SALE

SALE NAME: *BERNHARDS CLIMB*

AGREEMENT NO: 30-87493

AUCTION: October 26, 2023 starting at 10:00 a.m., **COUNTY:** Wahkiakum
Pacific Cascade Region Office, Castle Rock, WA

SALE LOCATION: Sale located approximately 25 miles west of Longview

PRODUCTS SOLD AND SALE AREA: All timber, except leave trees bound by yellow "Leave Tree Area" tags, leave trees marked with blue paint, and all down timber existing 5 years prior to the day of sale and snags bounded by the following:

Unit 1, white "Timber Sale Boundary" tags and pink flagging, reprod, and the E-1140 road;

Unit 2, white "Timber Sale Boundary" tags and pink flagging and the E-1800 road;

Unit 3 (ROW), orange "Right of Way" tags with orange flagging;

Unit 4 (ROW), orange "Right of Way" tags with orange flagging;

All forest products above located on part(s) of Sections 25 and 36 all in Township 10 North, Range 5 West, Sections 31 all in Township 10 North, Range 4 West, W.M., containing 79 acres, more or less.

CERTIFICATION: This sale is certified under the Sustainable Forestry Initiative® program Standard (cert no: BVC-SFIFM-018227)

ESTIMATED SALE VOLUMES AND QUALITY:

Species	Avg DBH	Ring Count	Total MBF	MBF by Grade								
				1P	2P	3P	SM	1S	2S	3S	4S	UT
Hemlock	18		3,344						1,888	1,223	193	40
Noble fir	23.3		966						773	165	23	6
Douglas fir	26.2		259						220	37	1	1
Red alder	11.9		67						2	11	54	
Redcedar	26		36							34	2	
Spruce	34		9						9			
Sale Total			4,681									

MINIMUM BID: \$753,000.00 **BID METHOD:** Sealed Bids

PERFORMANCE SECURITY: \$100,000.00 **SALE TYPE:** Lump Sum

EXPIRATION DATE: October 31, 2025 **ALLOCATION:** Export Restricted

BID DEPOSIT: \$75,300.00 or Bid Bond. Said deposit shall constitute an opening bid at the appraised price.

HARVEST METHOD: Cable, Cable-Assist, Shovel, and Track skidder. Estimated 75 percent Shovel and 25 percent cable.



TIMBER NOTICE OF SALE

ROADS: 45.54 stations of optional construction. 377.91 stations of required prehaul maintenance. Rock used in accordance with the quantities on the ROCK LIST may be obtained from the following source(s) on state land at no charge to the Purchaser: Incline Pit located in Section 30, T10N, R4W, W.M.. Purchaser shall obtain written approval from the Contract Administrator for the use of material from any other source.

Rock used in accordance with the quantities on the ROCK LIST may be obtained from any commercial source at the Purchaser's expense. Rock sources are subject to written approval by the Contract Administrator before their use. The hauling of forest products will not be permitted from October 1 to April 30 unless authorized in writing by the Contract Administrator.

ACREAGE DETERMINATION

CRUISE METHOD: The sale acres were determined by GPS. The sale area was cruised using a variable plot cruise method

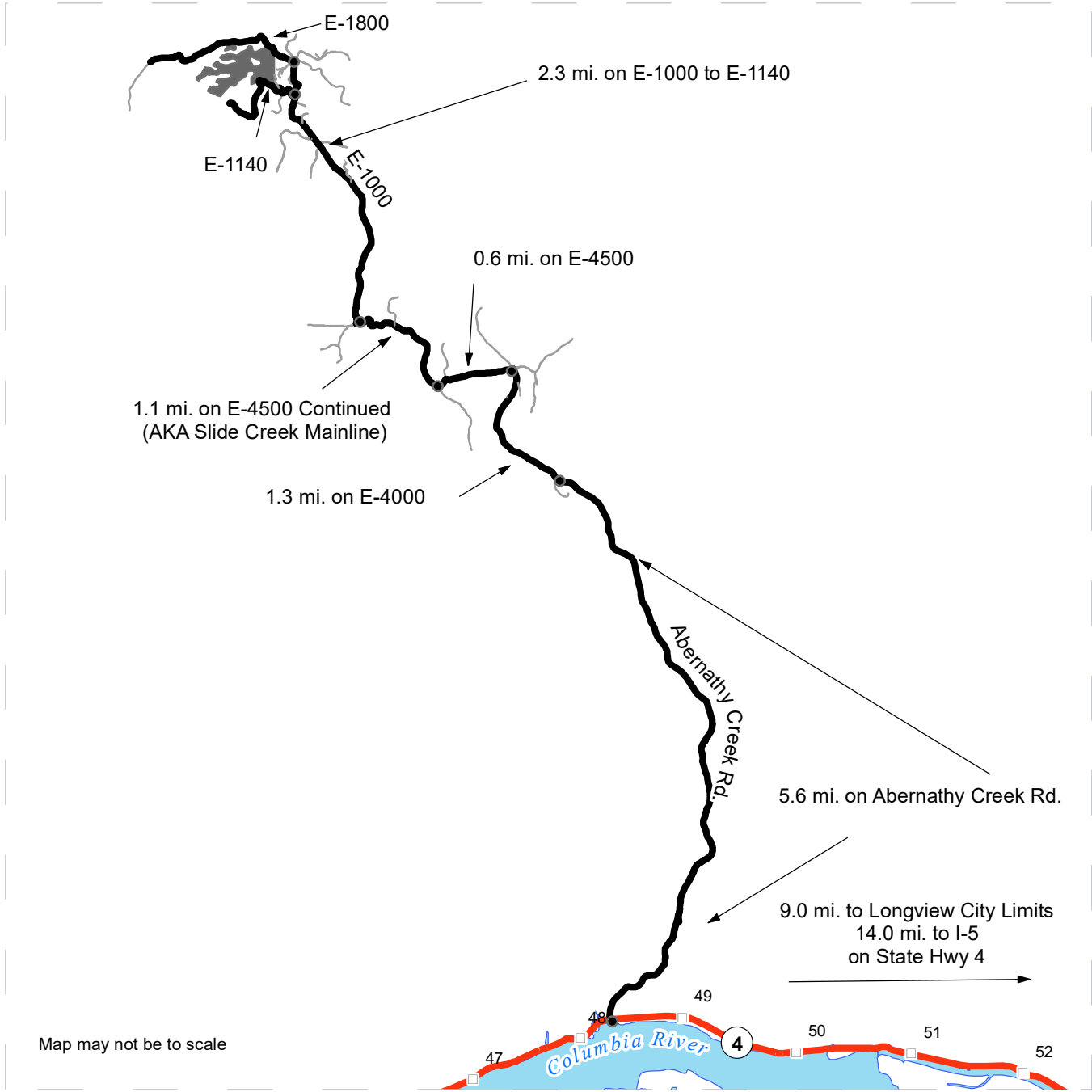
FEES: \$79,577.00 is due on day of sale. \$9.00 per MBF is due upon removal. These are in addition to the bid price.

SPECIAL REMARKS: This sale contains approximately 36 MBF high quality DF 2 Saw. See Cruise for additional information

DRIVING MAP

SALE NAME: BERNHARDS CLIMB
AGREEMENT#: 30-087493
TOWNSHIP(S): T10R4W, T10R5W
TRUST(S): Capitol Grant (7), Common School and Indemnity (3), Scientific School (10)

REGION: Pacific Cascade Region
COUNTY(S): Wahkiakum
ELEVATION RGE: 1190-1863



Map may not be to scale

- Timber Sale Unit
- Haul Route
- Other Road
- Milepost Markers
- Highway

DRIVING DIRECTIONS:

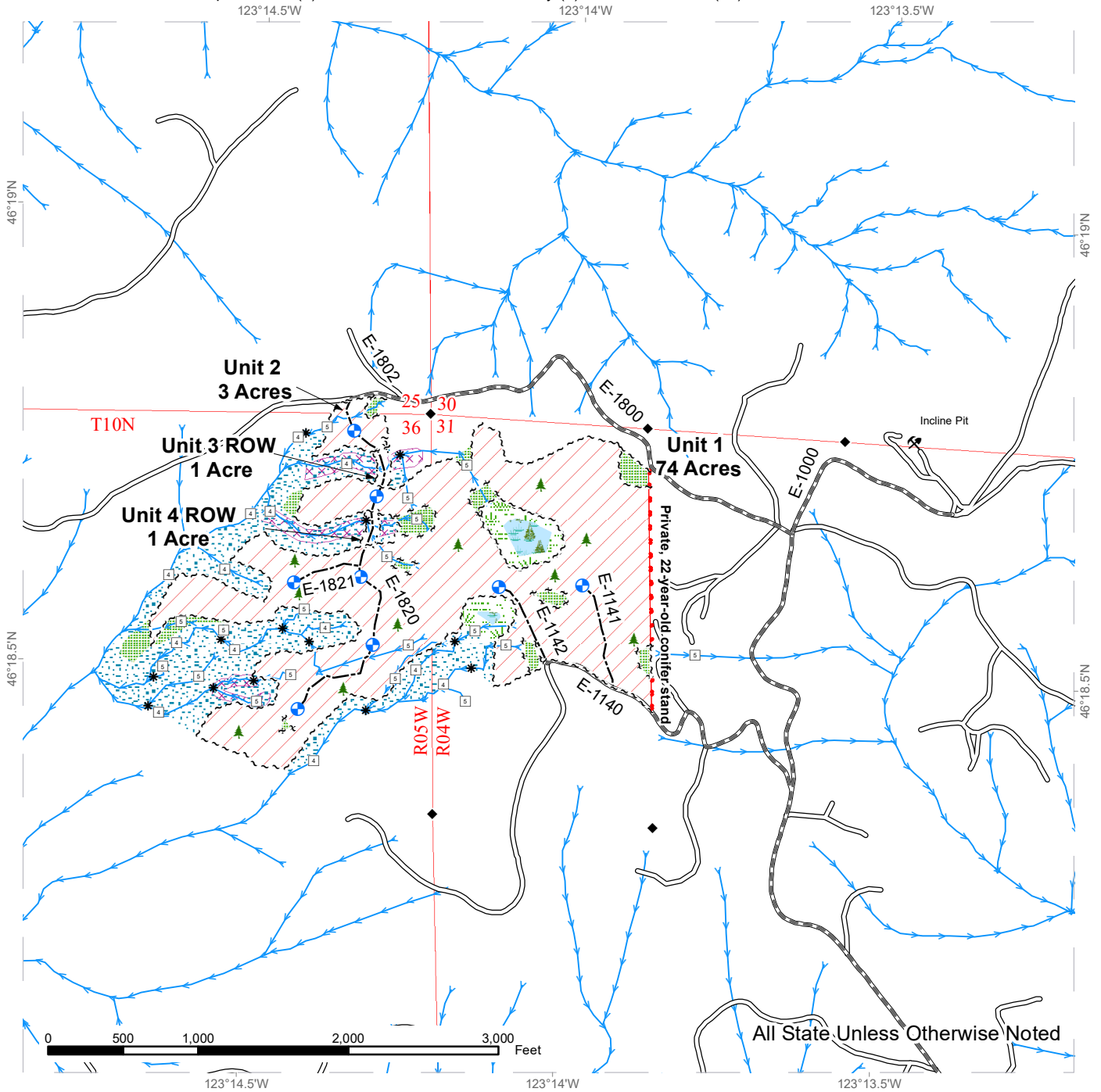
- From Longview head west on WA Hwy 4
- Turn right just past the 49 mile marker onto Abernathy Creek Rd.
- Drive for 5.6 miles, turn left at the Y onto the E-4000
- Take E-4000 for 1.3 miles, turn left at the intersection onto the E-4500
- Take E-4500 for 0.6 miles and bend right to continue on the E-4500 (aka Slide Creek Mainline)
- Continue on the E-4500 (aka Slide Creek Mainline) 1.1 miles to the shoe-fly and bend right onto the E-1000 (aka Incline Mainline)
- Take E-1000 (aka Incline Mainline) for 2.3 miles to the intersection with the E-1140, or 2.6 miles to the intersection of the E-1800
- Unit 1 is adjacent to the E-1140. Unit 2 is adjacent to the E-1800



TIMBER SALE MAP

SALE NAME: BERNHARDS CLIMB
AGREEMENT #: 30-087493
TOWNSHIP(S): T10R4W, T10R5W
TRUST(S): Capitol Grant (7), Common School and Indemnity (3), Scientific School (10)

REGION: Pacific Cascade Region
COUNTY(S): Wahkiakum
ELEVATION RGE: 1190-1863



	Variable Retention Harvest		Sale Boundary Tags		Required Pre-Haul Maintenance
	Potentially Unstable Slopes		Leave Tree Tags		Optional Construction
	Leave Tree Area		Right of Way Tags		Streams
	Riparian Mgt Zone		Property Line		Landing - Proposed
	Forested Wetland		Timber Type Change		Leave Tree Area <1/4-acre
	Wetland Mgt Zone		Existing Roads		Survey Monument





TIMBER NOTICE OF SALE

SALE NAME: TRIPLE CROWN

AGREEMENT NO: 30-103287

AUCTION: October 25, 2023 starting at 10:00 a.m., COUNTY: Whatcom Northwest Region Office, Sedro Woolley, WA

SALE LOCATION: Sale located approximately 18 miles northeast of Deming, WA.

PRODUCTS SOLD AND SALE AREA:

All timber bounded by white timber sale boundary tags and adjacent young stands, except cedar salvage (cedar snags, preexisting dead and down cedar trees and cedar logs), trees marked with blue paint on the bole and root collar, and forest products tagged out by yellow leave tree area tags in Unit #1.

All timber bounded by white timber sale boundary tags, property lines and adjacent young stands, except cedar salvage (cedar snags, preexisting dead and down cedar trees and cedar logs), trees marked with blue paint on the bole and root collar, and forest products tagged out by yellow leave tree area tags in Unit #2.

All timber bounded by orange right-of-way tags and all timber within 40 feet of centerline of roads.

All forest products above located on part(s) of Sections 1 all in Township 39 North, Range 5 East, Sections 16, 17, 18, 19 and 20 all in Township 39 North, Range 6 East, W.M., containing 102 acres, more or less.

CERTIFICATION: This sale is certified under the Sustainable Forestry Initiative® program Standard (cert no: BVC-SFIFM-018227)

ESTIMATED SALE VOLUMES AND QUALITY:

Table with columns: Species, Avg DBH, Ring Count, Total MBF, and MBF by Grade (1P, 2P, 3P, SM, 1S, 2S, 3S, 4S, UT). Rows include Hemlock, Silver fir, Douglas fir, Redcedar, Red alder, Cottonwood, and Sale Total.

MINIMUM BID: \$407,000.00 BID METHOD: Sealed Bids

PERFORMANCE SECURITY: \$81,400.00 SALE TYPE: Lump Sum

EXPIRATION DATE: March 31, 2027 ALLOCATION: Export Restricted

BID DEPOSIT: \$40,700.00 or Bid Bond. Said deposit shall constitute an opening bid at the appraised price.

HARVEST METHOD: Cable or tethered equipment (See below for restrictions); shovel, forwarder, tracked skidder, or "6-wheeled rubber-tired skidders with over-the-tire tracks spanning both sets



TIMBER NOTICE OF SALE

of rear tires” on sustained slopes 35% or less; self-leveling equipment on sustained slopes 50% or less (See below for restrictions).

Purchaser must obtain prior written approval from the Contract Administrator for areas as to where to utilize tethered and/or self-leveling equipment prior to use. Falling and Yarding will not be permitted from November 1 to March 31 unless authorized in writing by the Contract Administrator (THIS PERTAINS TO GROUND-BASED EQUIPMENT ONLY) to reduce soil damage and erosion.

ROADS:

97.47 stations of required construction. 72.65 stations of required prehaul maintenance.

Rock may be obtained from the following source(s) on State land at no charge to the Purchaser: NF-38 Pit at station 200+85 of the NF-ML Road. Triple Crown Pit at station 14+50 of the RH-63 Road.

Development of new and existing rock source(s) will involve drilling, shooting, and processing rock to generate riprap, shot rock, and 1 ½-inch-minus crushed rock.

An estimated total quantity of rock needed for this proposal: 420 cubic yards of riprap, 4,320 cubic yards shot rock and 4,335 cubic yards of crushed rock.

Additional restrictions apply, see Remarks section below.

Road work and the hauling of rock will not be permitted from November 1 to March 31 unless authorized in writing by the Contract Administrator to reduce soil damage and siltation. The hauling of forest products will not be permitted from November 1 to March 31 unless authorized in writing by the Contract Administrator to reduce soil damage and siltation.

ACREAGE DETERMINATION

CRUISE METHOD: Acres determined by GPS traverse. Cruise was conducted via variable plot sample type. See Cruise Narrative for further details. Shapefiles of units are available upon request, and on the DNR website after the BNR meeting in which the sale is presented.

FEES:

1. Purchaser shall furnish the State with a check made payable to Mid-Valley Resources Inc. in the amount of \$9,213.00 on the day of sale for permit #55-104067, for right of way timber and road use. 2. \$59,551.00 is due on day of sale. \$9.00 per MBF is due upon removal. These are in addition to the bid price.

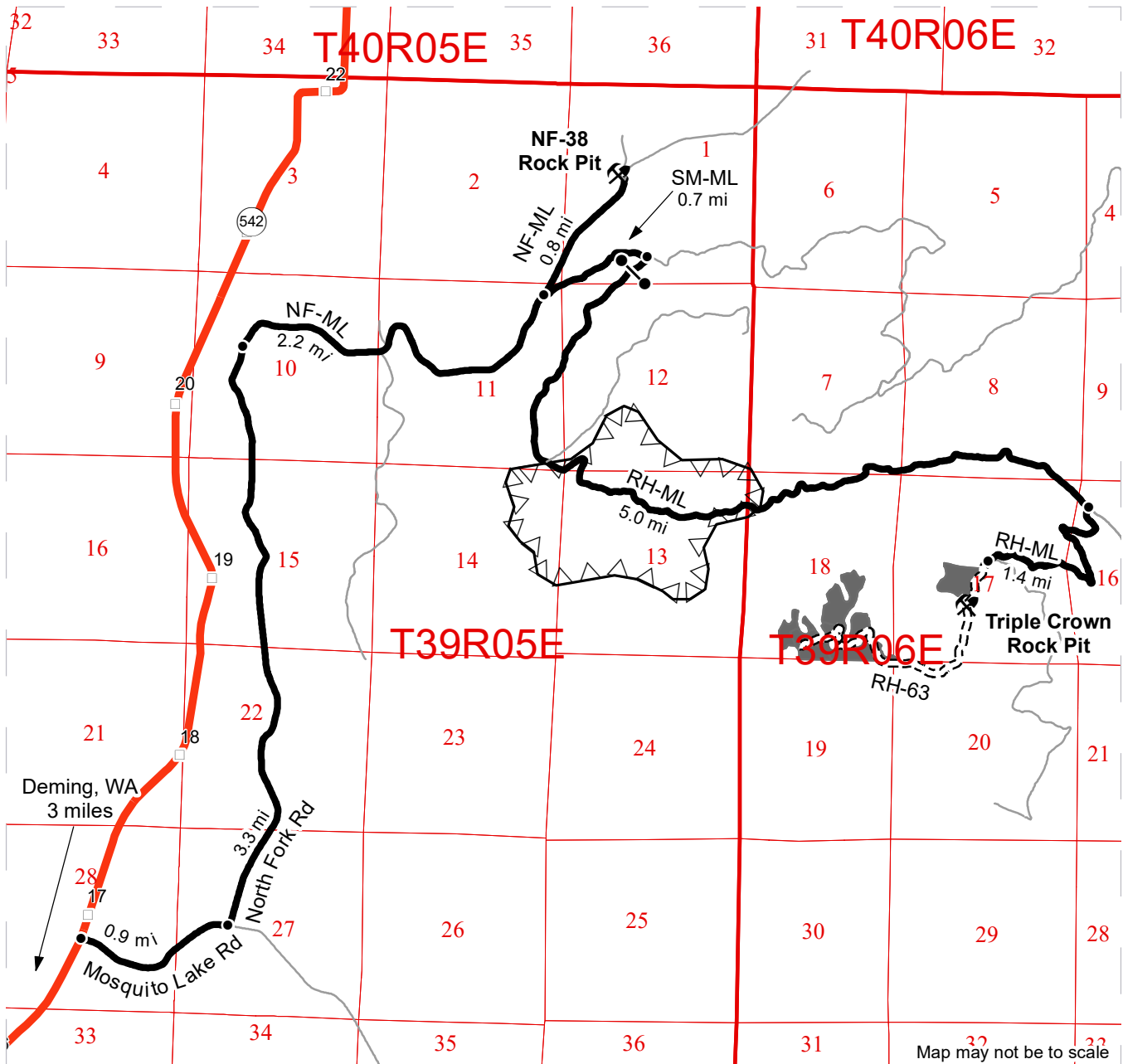
SPECIAL REMARKS:

1. Trees marked with a pink “X: represent the last take tree along property line boundaries.
2. Intermediate supports may be necessary.
3. On some portions of the RH-ML, heavy equipment operation is not allowed from two hours before official sunset to two hours after official sunrise from April 1 through September 23. This restriction does not apply to hauling timber or rock. See Driving map and Road Plan for details on the location of the restriction area.

DRIVING MAP

SALE NAME: TRIPLE CROWN
 AGREEMENT#: 30-103287
 TOWNSHIP(S): T39R6E
 TRUST(S): Common School and Indemnity (3), Normal School (8), State Forest Transfer (1)

REGION: Northwest Region
 COUNTY(S): Whatcom
 ELEVATION RGE: 2540-3600



Map may not be to scale

- Timber Sale Unit
- Haul Route
- Other Road
- New Construction
- Milepost Markers
- Distance Indicator
- Gate (F1 Series)
- Rock Pit
- Timing Restriction

DRIVING DIRECTIONS:

Just before MP 17 on Highway 542, turn east onto Mosquito Lake Road and drive for 0.9 miles. Turn left onto North Fork Road and continue for 3.3 miles, at which point it becomes the NF-ML. Drive 2.2 miles on the NF-ML to the junction with the SM-ML. To reach the NF-38 Rock Pit, continue 0.8 miles on the NF-ML to the junction with the NF-38.

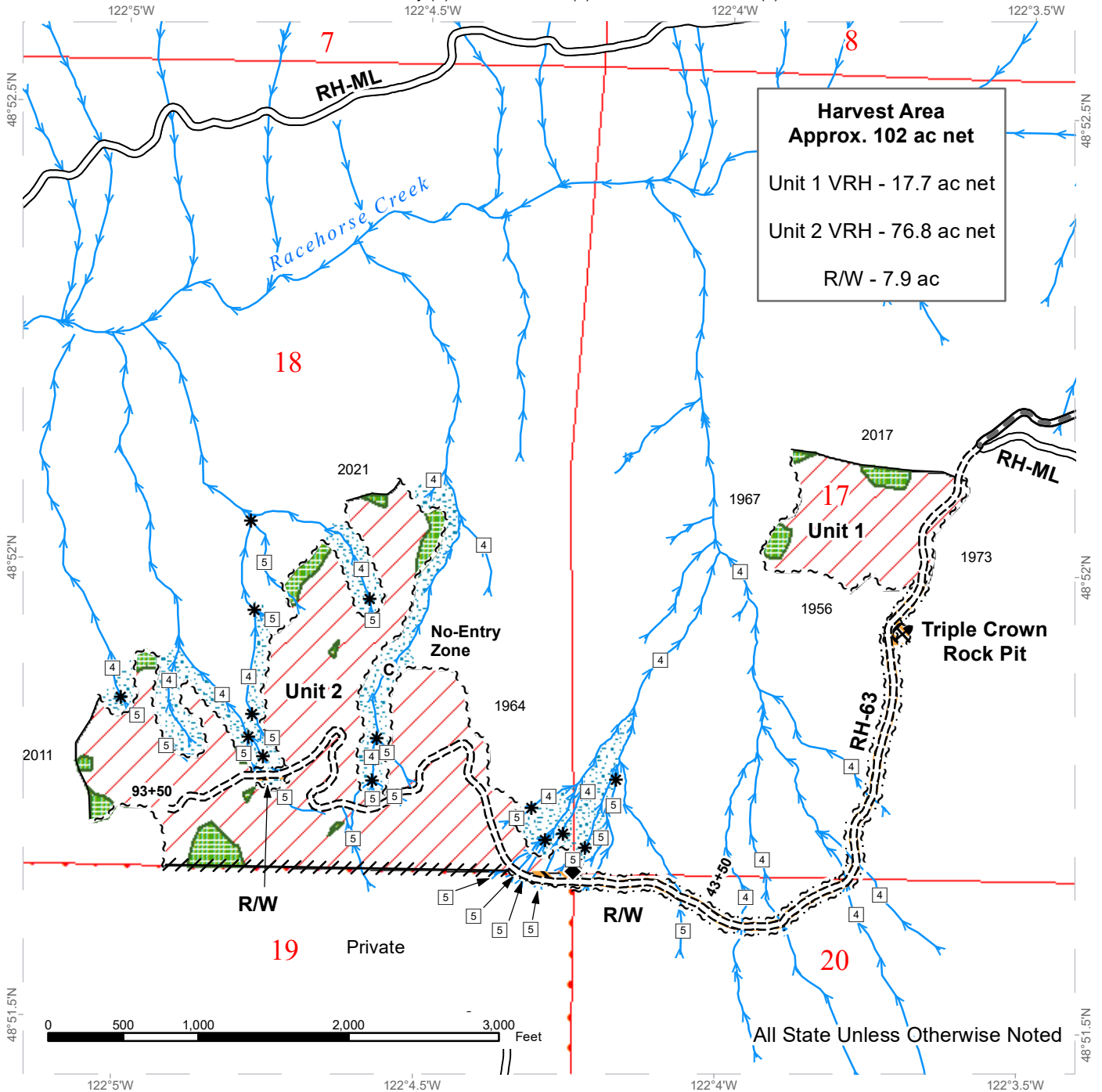
To access the timber sale units, turn right onto the SM-ML and continue for 0.7 miles. Turn right onto the RH-ML and drive for 5.0 miles, then turn right to continue on the RH-ML for another 1.4 miles to reach the beginning of new road construction on the RH-63 road.



TIMBER SALE MAP

SALE NAME: TRIPLE CROWN
AGREEMENT #: 30-103287
TOWNSHIP(S): T39R6E
TRUST(S): Common School and Indemnity (3), Normal School (8), State Forest Transfer (1)

REGION: Northwest Region
COUNTY(S): Whatcom
ELEVATION RGE: 2540-3600



Harvest Area
Approx. 102 ac net
 Unit 1 VRH - 17.7 ac net
 Unit 2 VRH - 76.8 ac net
 R/W - 7.9 ac

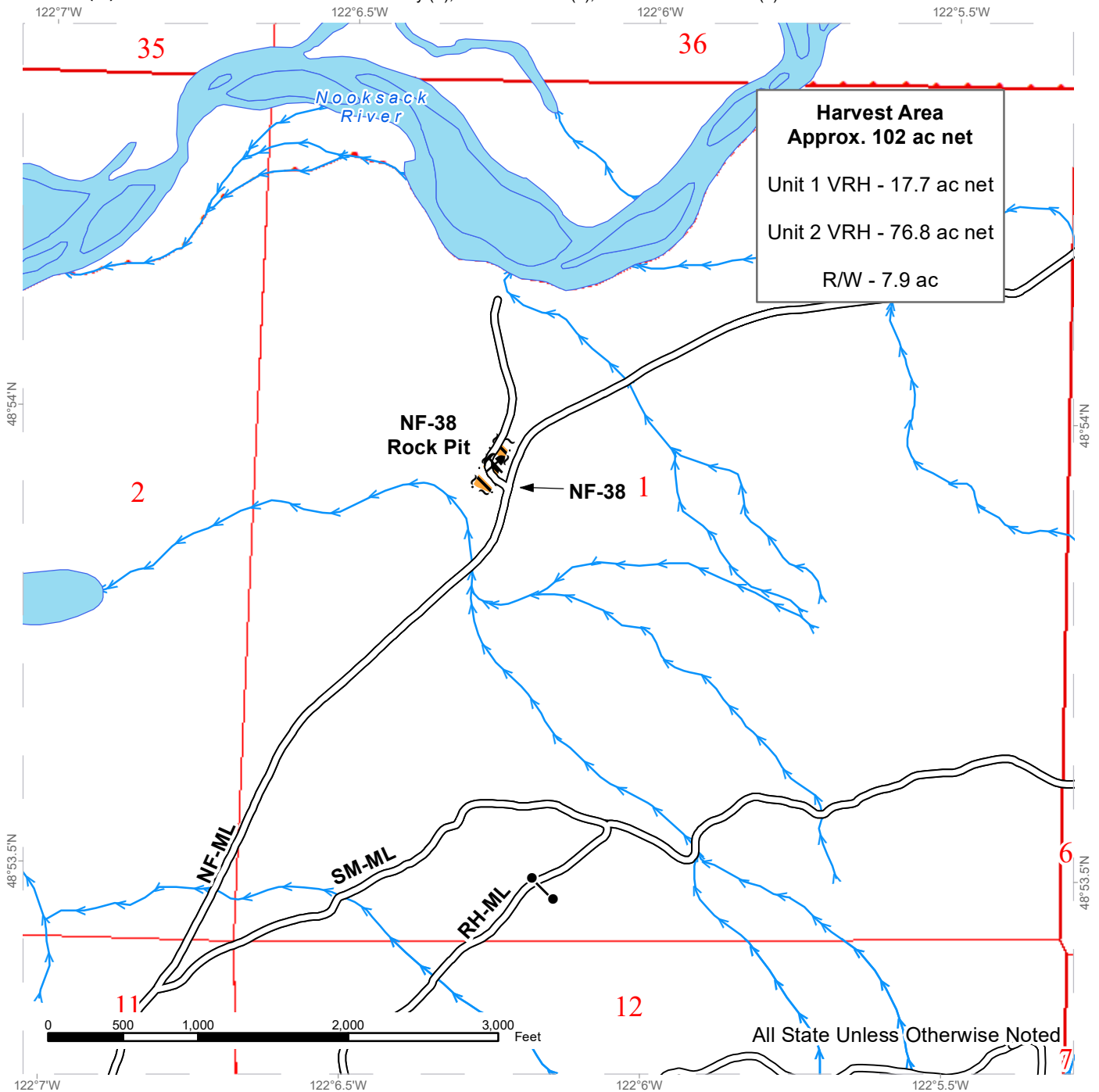
	Variable Retention Harvest		Sale Boundary Tags		Streams
	Right-of-Way		Right of Way Tags		Stream Type
	Leave Tree Area		Timber Type Change		Stream Type Break
	Riparian Mgt Zone		Painted Property Line		Rock Pit
			Existing Roads		
			Required Pre-Haul Maintenance		
			Required Construction		



TIMBER SALE MAP

SALE NAME: TRIPLE CROWN
AGREEMENT #: 30-103287
TOWNSHIP(S): T39R6E
TRUST(S): Common School and Indemnity (3), Normal School (8), State Forest Transfer (1)

REGION: Northwest Region
COUNTY(S): Whatcom
ELEVATION RGE: 2540-3600



Harvest Area
Approx. 102 ac net
 Unit 1 VRH - 17.7 ac net
 Unit 2 VRH - 76.8 ac net
 R/W - 7.9 ac

NF-38
Rock Pit

NF-38 1

NF-ML

SM-ML

RH-ML



All State Unless Otherwise Noted

Right-of-Way	Sale Boundary Tags	Streams
Right of Way Tags	Stream Type	Stream Type Break
Timber Type Change	Gate (F1 Series)	Rock Pit
Painted Property Line	Existing Roads	





TIMBER NOTICE OF SALE

SALE NAME: FESTIVAL

AGREEMENT NO: 30-104525

AUCTION: October 25, 2023 starting at 10:00 a.m., COUNTY: Whatcom Northwest Region Office, Sedro Woolley, WA

SALE LOCATION: Sale located approximately 7 miles northeast of Deming WA.

PRODUCTS SOLD AND SALE AREA:

All timber bounded by white timber sale boundary tags, adjacent young stands, and existing roads (BE-ML, BE-26, BE-2604 and BE-2605 roads), except cedar salvage (cedar snags, preexisting dead and down cedar trees and cedar logs), trees marked with blue paint on the bole and root collar, forest products tagged out by blue special management tags (WMZs/RMZs), and forest products tagged out by yellow leave tree area tags in Unit #1.

All timber bounded by white timber sale boundary tags, property lines, adjacent young stands and existing roads (BE-ML and BE-35 roads), except cedar salvage (cedar snags, preexisting dead and down cedar trees and cedar logs), trees marked with blue paint on the bole and root collar, forest products tagged out by blue special management tags (WMZs/RMZs), and forest products tagged out by yellow leave tree area tags in Unit #2.

All timber bounded by white timber sale boundary tags and the BE-ML Road, except cedar salvage (cedar snags, preexisting dead and down cedar trees and cedar logs), trees marked with blue paint on the bole and root collar, and forest products tagged out by yellow leave tree area tags in Unit #3.

All timber as described for removal in Schedule B located in the RMZ/WMZ Riparian Restoration thinning areas (beyond the blue special management tags up to the white timber sale boundary tags) within Units #1 and #2.

All forest products above located on part(s) of Sections 8, 9, 16 and 17 all in Township 39 North, Range 5 East, W.M., containing 101 acres, more or less.

CERTIFICATION: This sale is certified under the Sustainable Forestry Initiative® program Standard (cert no: BVC-SFIFM-018227)

ESTIMATED SALE VOLUMES AND QUALITY:

Table with columns: Species, Avg DBH, Ring Count, Total MBF, and MBF by Grade (1P, 2P, 3P, SM, 1S, 2S, 3S, 4S, UT). Rows include Douglas fir, Hemlock, Redcedar, Red alder, Cottonwood, and Sale Total.

MINIMUM BID: \$913,000.00 BID METHOD: Sealed Bids

PERFORMANCE SECURITY: \$100,000.00 SALE TYPE: Lump Sum



TIMBER NOTICE OF SALE

EXPIRATION DATE: March 31, 2026 **ALLOCATION:** Export Restricted

BID DEPOSIT: \$91,300.00 or Bid Bond. Said deposit shall constitute an opening bid at the appraised price.

HARVEST METHOD: Cable; tracked-based equipment and/or "6-wheeled rubber tired skidders with over-the-tire tracks spanning both sets of rear tires" on sustained slopes 40% or less; self-leveling equipment on sustained slopes 55% or less; tethered equipment may be utilized (See below for restrictions to authorized equipment); also, a feller-buncher may be utilized on sustained slopes 40% or less.

Purchaser must obtain prior written approval from the Contract Administrator for areas as to where to utilize tethered feller-buncher equipment or "6-wheeled rubber-tired skidders with over-the-tire tracks spanning both sets of rear tires" equipment prior to use. Trees may be felled and pre-bunched by the equipment but must be yarded by cable, if authorized by the Contract Administrator. If ground disturbance is causing excessive damage, as determined by the Contract Administrator, the equipment will no longer be authorized. Falling and Yarding will not be permitted from November 1 to March 31 unless authorized in writing by the Contract Administrator (THIS PERTAINS TO GROUND-BASED EQUIPMENT ONLY) to reduce soil damage and erosion.

ROADS: 295.10 stations of required prehaul maintenance.

Road work will not be permitted from November 1 to March 31 unless authorized in writing by the Contract Administrator to reduce soil damage and siltation.

The hauling of forest products restriction will not be waived: The hauling of forest products will not be permitted from November 1 to March 31 unless authorized in writing by the Contract Administrator.

ACREAGE DETERMINATION

CRUISE METHOD: Acres determined by GPS traverse for unit. Cruise was conducted via variable plot sample type, See Cruise Narrative for further details. Shapefiles of units are available upon request, and on the DNR website after the BNR meeting in which the sale is presented.

FEES: \$48,739.00 is due on day of sale. \$9.00 per MBF is due upon removal. These are in addition to the bid price.

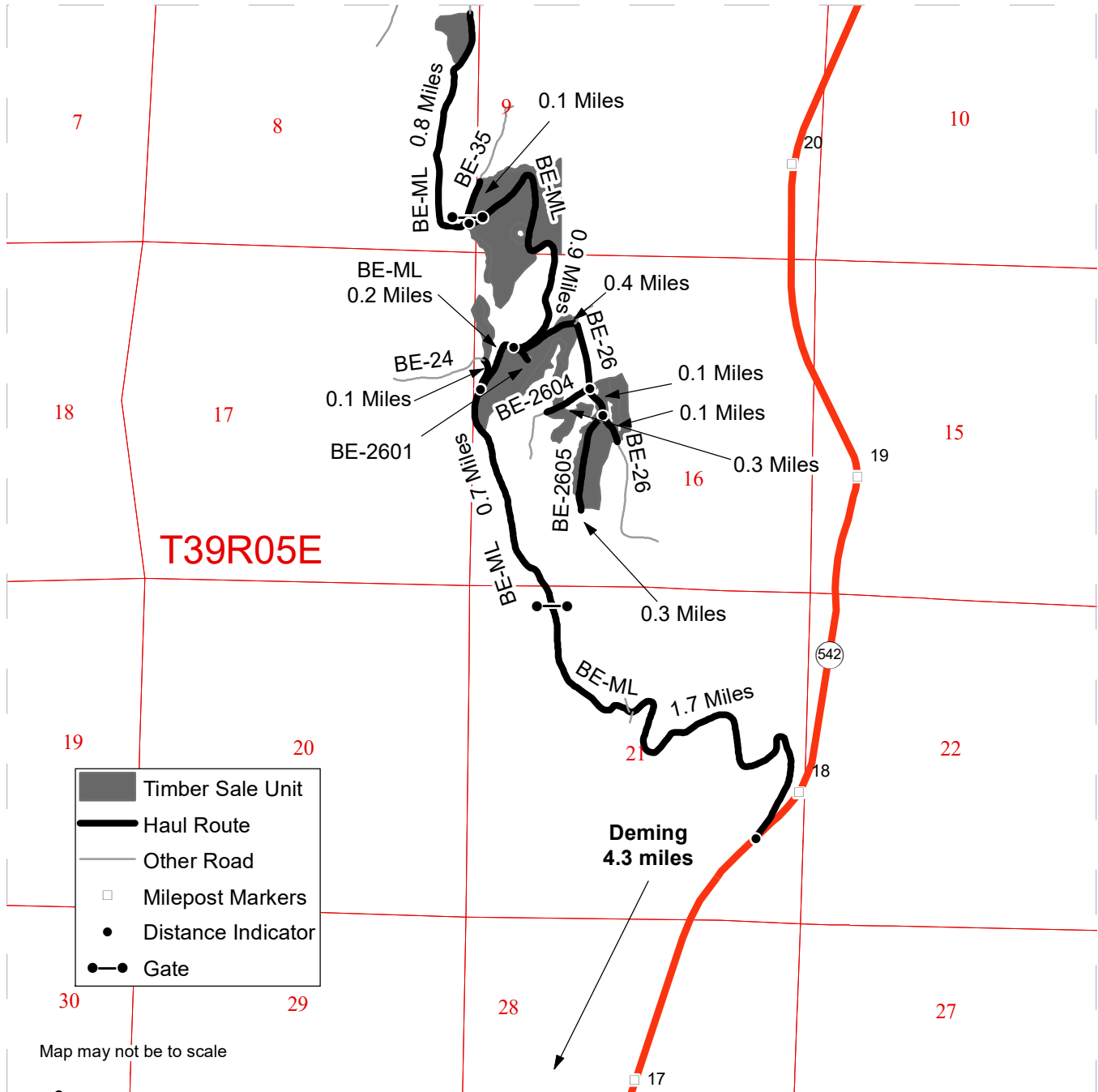
SPECIAL REMARKS:

1. Trees marked with pink paint represent the last take tree along property line boundaries.
2. Outer boundary of harvest area in RMZ/WMZ Riparian Restoration thinning areas is demarcated with blue special management tags within the sale area.
3. HQ DF noted within the sale area as well a pole quality DF. See cruise for further details.
4. Harvest is anticipated by 100% ground-based method.
5. Hauling operations are restricted from November 1 to March 31. This shall not be waived.

DRIVING MAP

SALE NAME: FESTIVAL
AGREEMENT#: 30-104525
TOWNSHIP(S): T39R05E
TRUST(S): Common School and Indemnity (3), Scientific School (10)

REGION: Northwest Region
COUNTY(S): Whatcom
ELEVATION RGE: 1300-2100



Map may not be to scale

DRIVING DIRECTIONS:

Unit 1

From the Intersection of the BE-ML and Highway 542 (between mile posts 17 and 18), travel along the BE-ML for 1.7 miles to a yellow gate (F1-3 lock).

Continue on the BE-ML for 0.7 miles. (Unit 1 will be on the right after 0.6 miles).

Turn left onto the BE-24 for 0.1 miles to access another sub-unit of Unit 1, or continue on the BE-ML for an additional 0.2 miles (Unit 1 will be on the right).

From the intersection of the BE-26 and BE-ML, turn right onto the BE-26 for 0.4 miles to access more of Unit 1.

An additional Sub-unit and RMZ/WMZ thinning areas can be accessed from the BE-26, BE-2604, and BE-2605.

Unit 2

From the intersection of the BE-26, continue on the BE-ML for 0.9 miles. Unit 2 is on both sides of the BE-ML.

BE-35 also has access to Unit 2 (0.1 miles behind yellow gate with F1-3 lock).

Unit 3

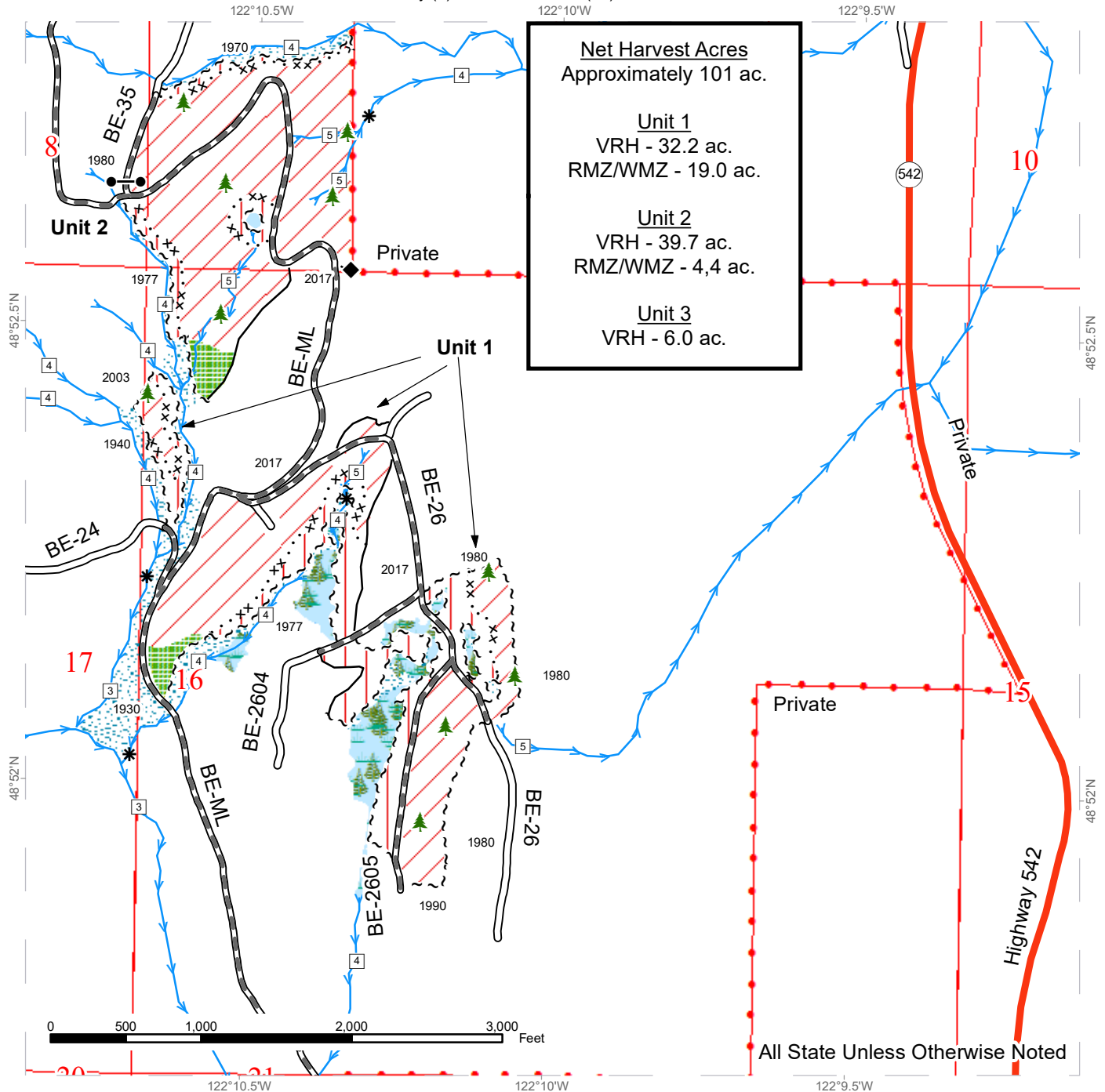
From the intersection of the BE-ML and BE-35, travel along BE-ML for 0.8 miles (unit on left after 0.6 miles).



TIMBER SALE MAP

SALE NAME: FESTIVAL
AGREEMENT #: 30-104525
TOWNSHIP(S): T39R5E
TRUST(S): Common School and Indemnity (3), Scientific School (10)

REGION: Northwest Region
COUNTY(S): Whatcom
ELEVATION RGE: 1300-2100



Net Harvest Acres
 Approximately 101 ac.

Unit 1
 VRH - 32.2 ac.
 RMZ/WMZ - 19.0 ac.

Unit 2
 VRH - 39.7 ac.
 RMZ/WMZ - 4.4 ac.

Unit 3
 VRH - 6.0 ac.

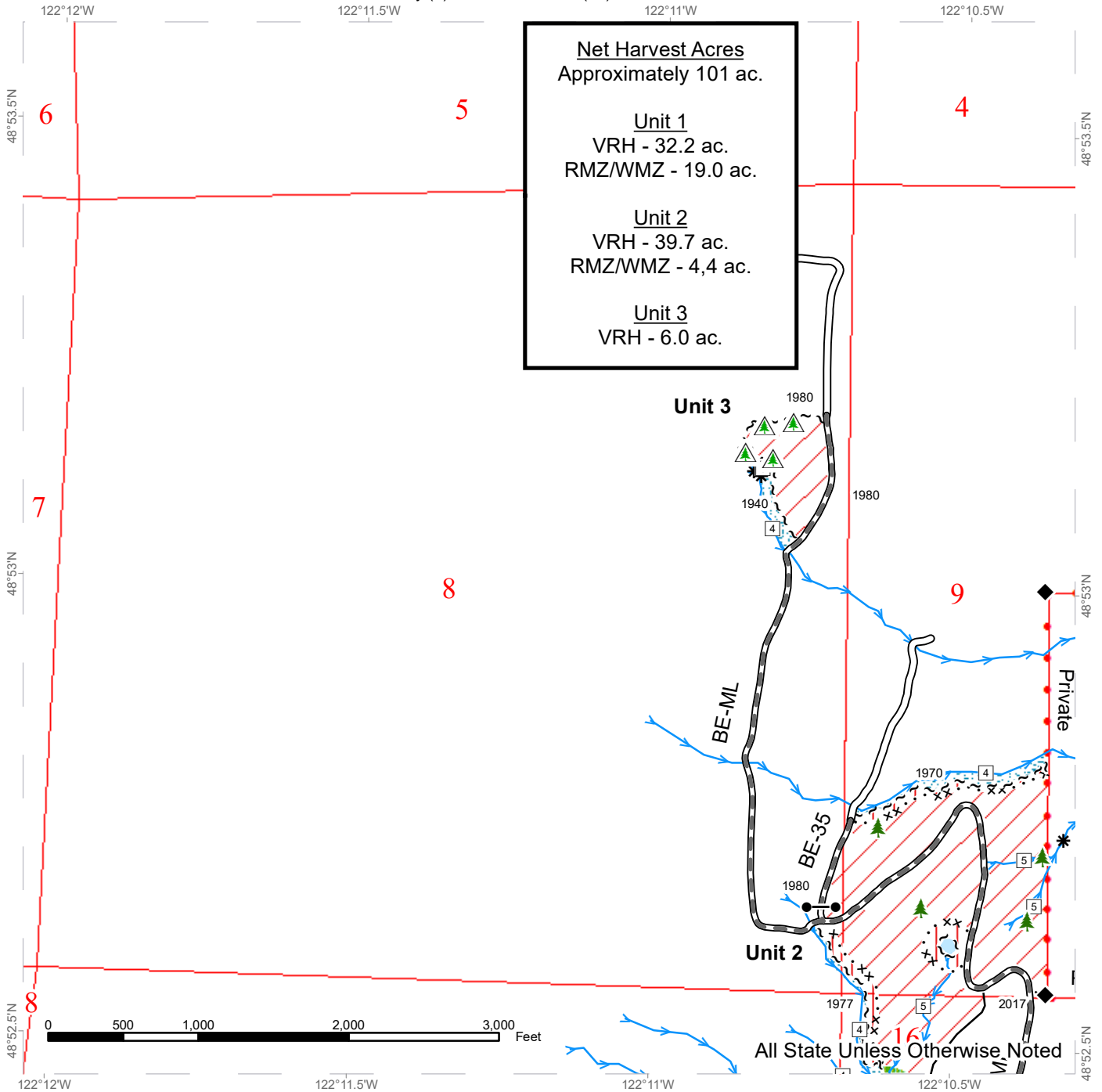
Variable Retention Harvest	Special Mgmt Area	Gate
Riparian Restoration	Timber Type Change	Leave Tree Area <1/4-acre
Leave Tree Area	Existing Roads	Found Survey Monuments
No harvest RMZ/WMZ	Required Pre-Haul Maintenance	
Forested Wetland	Streams	
DNR Managed Lands	Stream Type	
Sale Boundary Tags	Stream Type Break	



TIMBER SALE MAP

SALE NAME: FESTIVAL
AGREEMENT #: 30-104525
TOWNSHIP(S): T39R5E
TRUST(S): Common School and Indemnity (3), Scientific School (10)

REGION: Northwest Region
COUNTY(S): Whatcom
ELEVATION RGE: 1300-2100



Net Harvest Acres
 Approximately 101 ac.

Unit 1
 VRH - 32.2 ac.
 RMZ/WMZ - 19.0 ac.

Unit 2
 VRH - 39.7 ac.
 RMZ/WMZ - 4.4 ac.

Unit 3
 VRH - 6.0 ac.



TIMBER NOTICE OF SALE

SALE NAME: T3 DOUGLAS

AGREEMENT NO: 30-102254

AUCTION: October 25, 2023 starting at 10:00 a.m., Olympic Region Office, Forks, WA

COUNTY: Jefferson

SALE LOCATION: Sale located approximately 30 miles southeast of Forks, WA

PRODUCTS SOLD AND SALE AREA:

All timber, except trees marked with a band of blue paint, bounded out by leave tree area tags, any downed red cedar; bounded by timber sale boundary tags, and the C-2824 Road in Unit 1; timber sale boundary tags and special management unit boundary tags in Units 2 and Unit 4;

All timber as described in Schedule D except as described in Schedule C, bounded by timber sale boundary tags and special management area tags in Unit 3.

All forest products above located on part(s) of Sections 7, 8, 17 and 18 all in Township 25 North, Range 11 West, W.M., containing 128 acres, more or less.

CERTIFICATION: This sale is certified under the Sustainable Forestry Initiative® program Standard (cert no: BVC-SFIFM-018227)

ESTIMATED SALE VOLUMES AND QUALITY:

Table with columns: Species, Avg DBH, Ring Count, Total MBF, and MBF by Grade (1P, 2P, 3P, SM, 1S, 2S, 3S, 4S, UT). Rows include Douglas fir, Hemlock, Red alder, and Sale Total.

MINIMUM BID: \$222,000.00

BID METHOD: Sealed Bids

PERFORMANCE

SECURITY: \$44,400.00

SALE TYPE: Lump Sum

EXPIRATION DATE: October 31, 2025

ALLOCATION: Export Restricted

BID DEPOSIT: \$22,200.00 or Bid Bond. Said deposit shall constitute an opening bid at the appraised price.

HARVEST METHOD: Ground 10% Cable 90% Forest products sold under this contract shall be harvested and removed using cable, cable-tethered and ground based equipment. Cable-tethered equipment is limited to sustained slopes of 75 percent and less. Non-tethered self-leveling tracked equipment is limited to sustained slopes of 65 percent and less. Other ground based equipment is limited to tracked equipment on sustained slopes that are 45 percent and less. Rubber tired skidders are restricted unless approved by the Contract Administrator. Authority to use other equipment or to operate outside the equipment specifications detailed above must be approved in writing by the State. There is a 30' equipment limitation zone on all typed water unless approved by the Contract Administrator.



TIMBER NOTICE OF SALE

ROADS: 14.00 stations of optional construction. 256.50 stations of optional prehaul maintenance. The purchaser is required to develop rock at Dry Creek Pit by July 31, 2024. See road plan for details.

ACREAGE DETERMINATION

CRUISE METHOD: Sale acreage was 100% GPS'd. Sale units were cruised using a variable plot sample.

FEES: \$59,194.00 is due on day of sale. \$9.00 per MBF is due upon removal. These are in addition to the bid price.

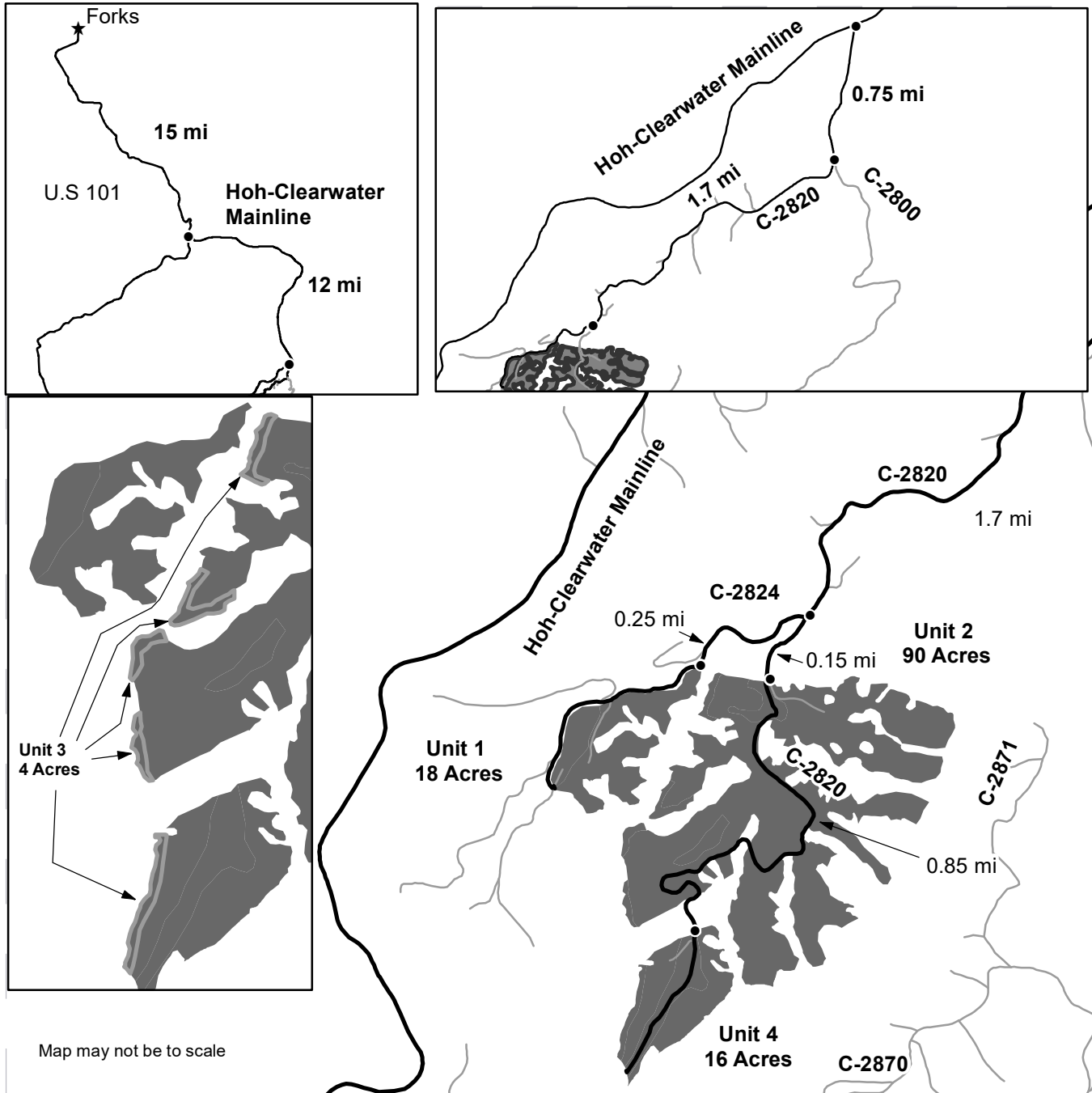
SPECIAL REMARKS: This timber sale is associated with the T3 research experiment (a collaboration with the University of Washington), see the H-140 clause for contract requirements.

THIS SALE DOES NOT HAVE THE OPTION OF BEING EXTENDED.

DRIVING MAP

SALE NAME: T3 DOUGLAS
AGREEMENT#: 30-102254
TOWNSHIP(S): T25R11W
TRUST(S): Common School and Indemnity (3)

REGION: Olympic Region
COUNTY(S): Jefferson
ELEVATION RGE: 500'-1160'



DRIVING DIRECTIONS:

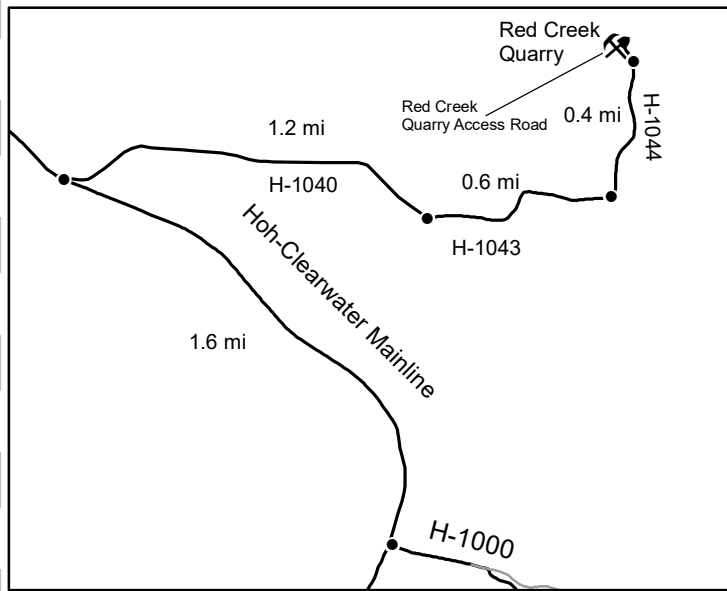
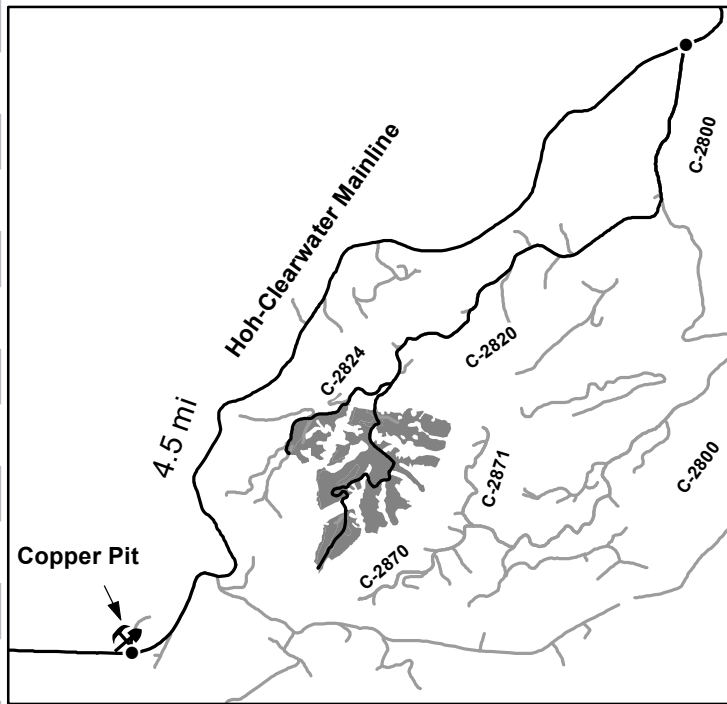
Unit 1: From Forks drive south on U.S 101 for 15 miles. Turn left on the Hoh-Clearwater mainline. Continue for 12 miles. Turn left on the C-2800, continue for 0.75 miles. Turn right on the C-2820, continue for 1.7 miles. Turn right on the C-2820/C-2824 junction. Continue for 0.25 miles to reach unit 1.
 Unit 2: From the C-2820/C-2824 continue on the C-2820 for 0.15 miles to reach unit 2.
 Unit 3: Unit 3 is located within the riparian management zones of unit 2.
 Unit 4: from Unit 2 continue on the C-2820 for 0.85 miles to reach unit 4.



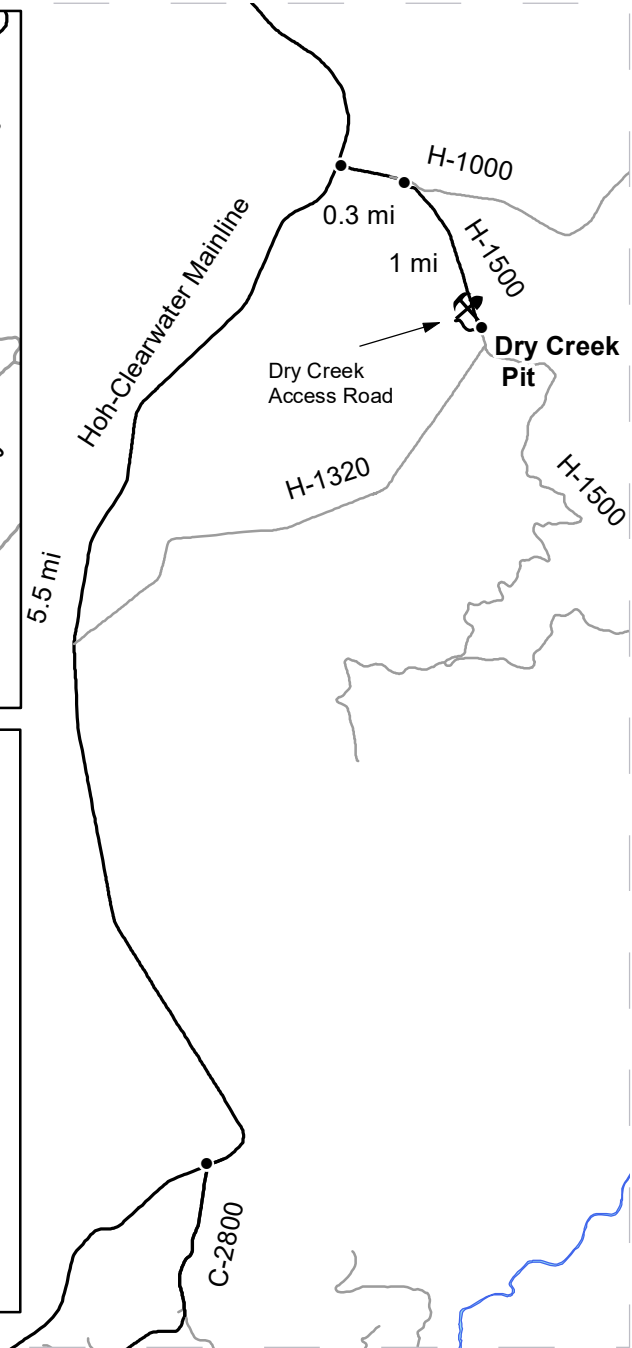
PIT DRIVING MAP

SALE NAME: T3 DOUGLAS
AGREEMENT#: 30-102254
TOWNSHIP(S): T25R11W, T2611W
TRUST(S): Common School and Indemnity (3)

REGION: Olympic Region
COUNTY(S): Jefferson
ELEVATION RGE: 500'-1160'



Map may not be to scale



- Haul Route
- Other Road
- Timber Sale Unit
- Rock Pit

DRIVING DIRECTIONS:

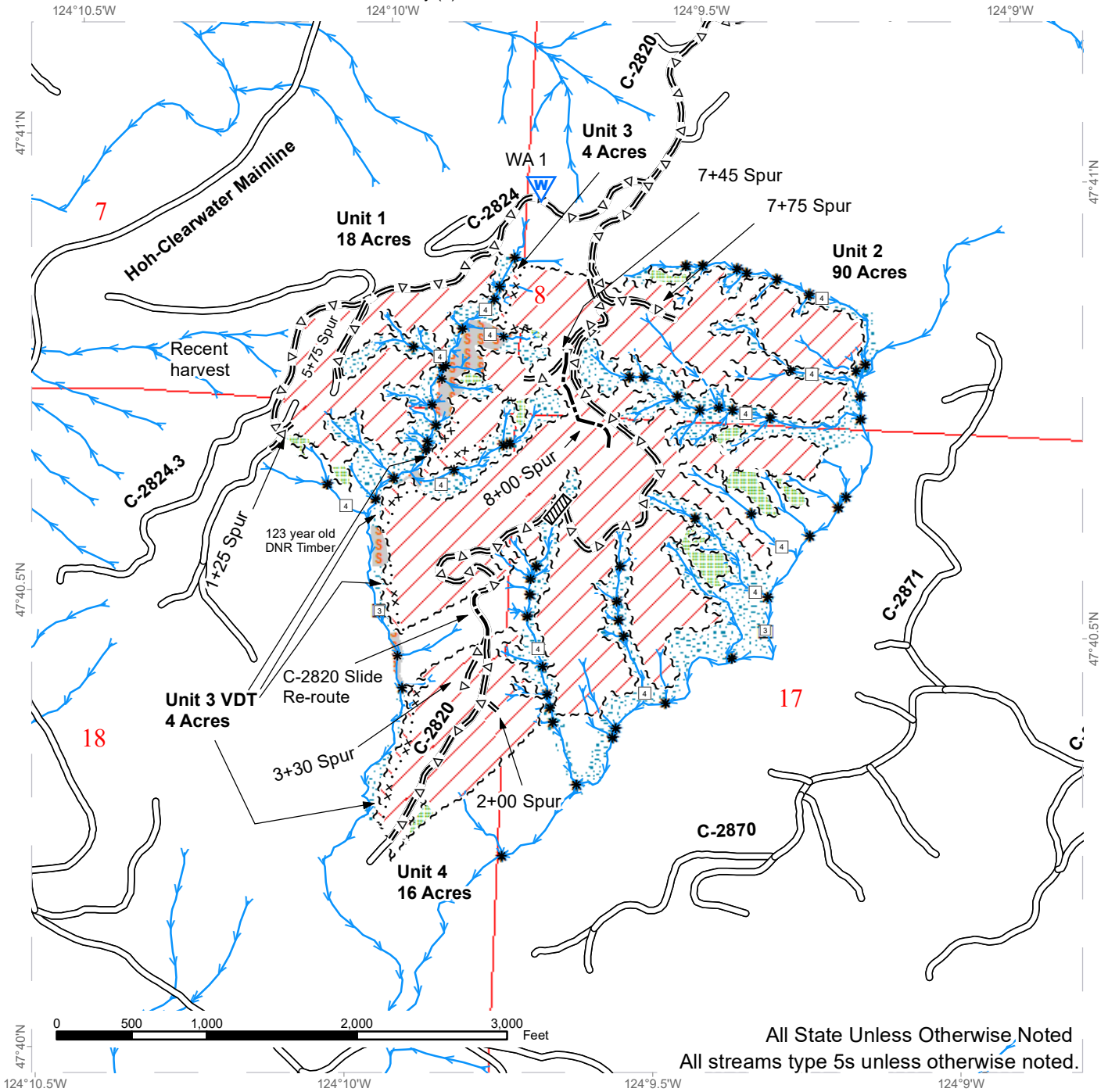
Copper Pit: From the Hoh-Clearwater mainline/ C-2800 junction, head south for 4.5 miles. Turn right on Copper Pit access road.
Dry Creek Pit: From the Hoh-Clearwater Mainline/ C-2800 junction, head north for 5.5 miles, turn right on the H-1000. Continue for 0.3 miles, turn right on the H-1500. Continue for 1 mile and turn right on Dry Pit access road.
Red Creek Quarry: From the H-1040/ Hoh Clearwater Mainline Junction drive 1.2 miles on the H-1040. Turn left on the H-1043 and continue for 0.6 miles. Turn left on the H-1044, continue for 0.4 miles to reach Red Creek Quarry Access road.



TIMBER SALE MAP

SALE NAME: T3 DOUGLAS
AGREEMENT #: 30-102254
TOWNSHIP(S): T25R11W
TRUST(S): Common School and Indemnity (3)

REGION: Olympic Region
COUNTY(S): Jefferson
ELEVATION RGE: 500'-1160'



All State Unless Otherwise Noted
 All streams type 5s unless otherwise noted.

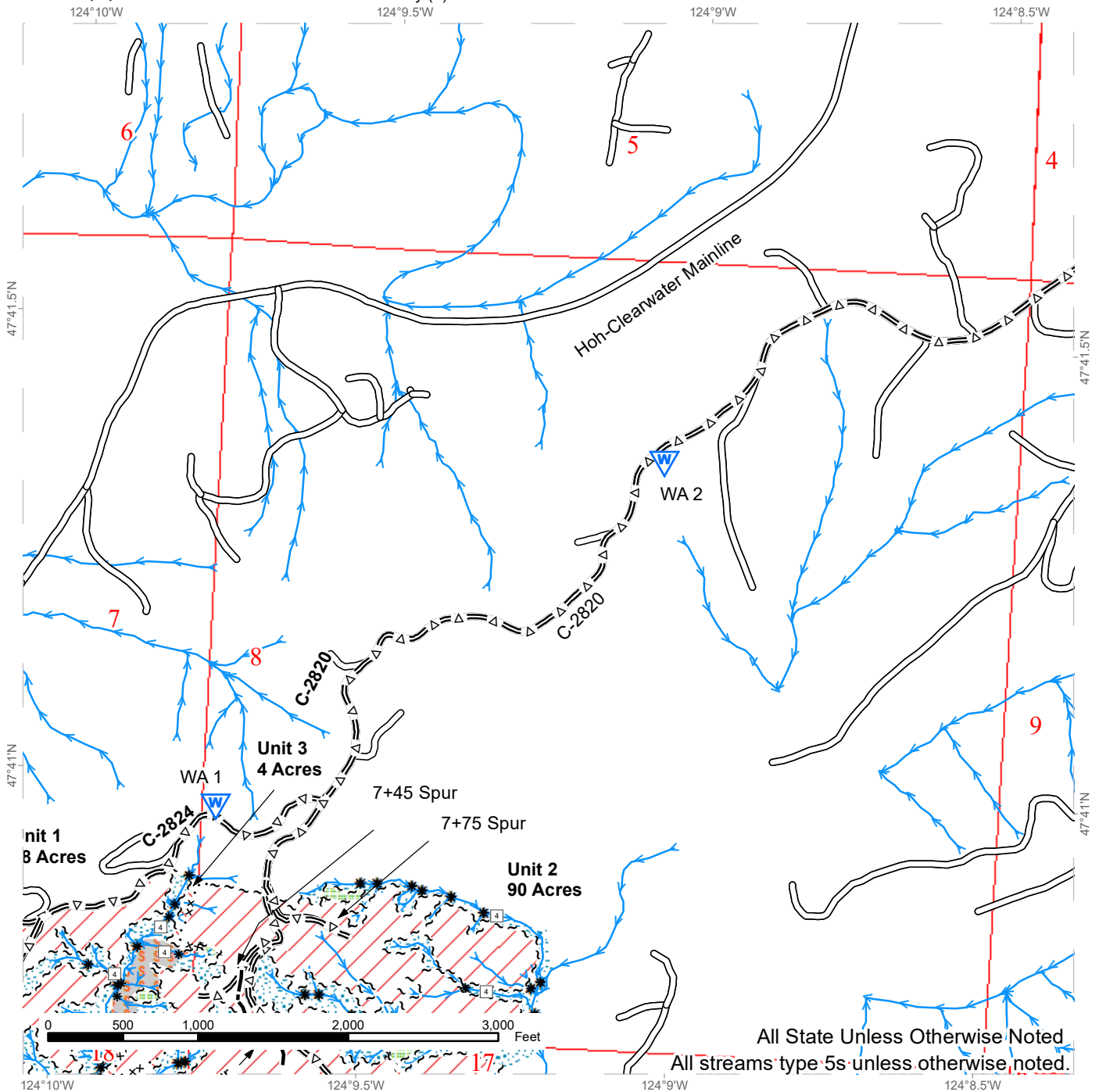
	Stream Crossing		Variable Density Thinning		Public Land Survey Sections
	Sale Boundary Tags		Skip		Public Land Survey Townships
	Special Mgmt Area		Leave Tree Area		Stream Type
	Leave Tree Tags		Riparian Mgt Zone		Stream Type Break
	Streams		Existing Roads		Waste Area
	Variable Retention Harvest		Optional Pre-Haul Maintenance		
			Optional Construction		



TIMBER SALE MAP

SALE NAME: T3 DOUGLAS
AGREEMENT #: 30-102254
TOWNSHIP(S): T25R11W
TRUST(S): Common School and Indemnity (3)

REGION: Olympic Region
COUNTY(S): Jefferson
ELEVATION RGE: 500'-1160'



All State Unless Otherwise Noted
 All streams type 5s unless otherwise noted.

~ ~ ~ Sale Boundary Tags	Leave Tree Area	* Stream Type Break
· · · × × Special Mgmt Area	Riparian Mgt Zone	Waste Area
~ ~ ~ Leave Tree Tags	Existing Roads	
Streams	Optional Pre-Haul Maintenance	
Variable Retention Harvest	Optional Construction	
Variable Density Thinning	Public Land Survey Sections	
Skip	Public Land Survey Townships	





TIMBER NOTICE OF SALE

SALE NAME: Q DEER BERRY

AGREEMENT NO: 30-104199

AUCTION: October 24, 2023 starting at 10:00 a.m., Northeast Region Office, Colville, WA

COUNTY: Okanogan

SALE LOCATION: Sale located approximately 6 miles west of Loomis, WA.

PRODUCTS SOLD AND SALE AREA:

All green conifer species (excluding ponderosa pine) except for leave trees banded with blue paint and leave trees bounded by yellow leave tree area tags in Units 1, 2, 3, 4, 5, 6 and 7 bounded by white timber sale boundary tags; and all right of way timber (including one ponderosa pine) bounded by orange right of way tags.

All forest products above located on part(s) of Sections 1 all in Township 38 North, Range 24 East, Sections 5, 6 and 7 all in Township 38 North, Range 25 East, Sections 31 and 32 all in Township 39 North, Range 25 East, W.M., containing 390 acres, more or less.

CERTIFICATION: This sale is certified under the Sustainable Forestry Initiative® program Standard (cert no: BVC-SFIFM-018227)

ESTIMATED SALE VOLUMES AND QUALITY:

Table with columns: Species, Avg Ring DBH, Ring Count, Total MBF, Total Tons, Price \$/Ton, and MBF by Grade (P, SM, 1S, 2S, 3S, 4S, 5S, 6S, UT).

MINIMUM BID: \$4.35/ton (est. value \$86,000.00)

BID METHOD: Sealed Bids

PERFORMANCE SECURITY:

\$17,200.00

SALE TYPE: Tonnage Scale

EXPIRATION DATE: November 15, 2026

ALLOCATION: Export Restricted

BIDDABLE SPECIES: Bidding to be allowed on all species combined.

BID DEPOSIT: \$8,600.00 or Bid Bond. Said deposit shall constitute an opening bid at the appraised price.

HARVEST METHOD: Cable, Tethered, and Ground based equipment. Falling and Yarding will not be permitted from March 15 to June 1 unless authorized in writing by the Contract Administrator due to spring breakup. Falling and Yarding will not be permitted from May 1 to August 1 in Unit 5 unless authorized in writing by the State due to wildlife timing restrictions.



TIMBER NOTICE OF SALE

ROADS: 153.29 stations of required construction. 511.36 stations of required prehaul maintenance. 158.00 stations of decommissioning. Road construction will not be permitted from March 15 to June 1 unless authorized in writing by the Contract Administrator due to spring breakup. Road construction will not be permitted from May 1 to August 1 in Unit 5 unless authorized in writing by the State due to wildlife timing restrictions. The hauling of forest products will not be permitted from March 15 to June 1 unless authorized in writing by the Contract Administrator due to spring breakup. The hauling of forest products will not be permitted from May 1 to August 1 in Unit 5 unless authorized in writing by the State due to wildlife timing restrictions.

ACREAGE DETERMINATION

CRUISE METHOD: Acreage determined using GPS methods. Acreage shown above is net harvest acres in harvest units. All species: 7.0 - 17.5 inches dbh has minimum top of 4.6 inch dib. All species 17.6 inches and greater dbh have a minimum top dib of 40% of dob at 16 feet or a 6 inch top whichever is greater.

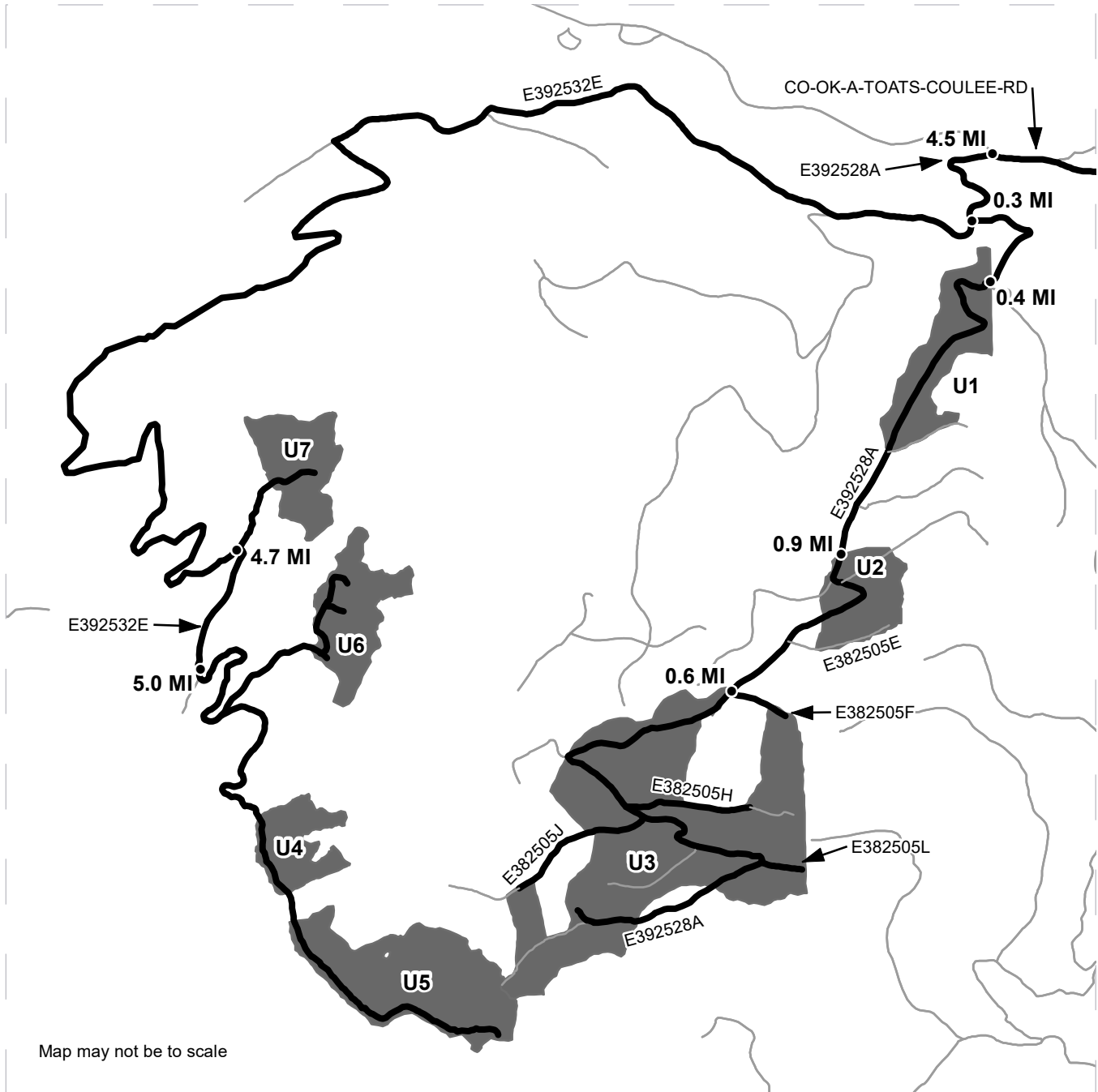
FEES: \$56,916.00 is due on day of sale. \$1.52 per ton is due upon removal. These are in addition to the bid price.

SPECIAL REMARKS: Locked gate restricts access to Units 4, 5, 6 and 7. Contact the Northeast Region Office at (509) 684-7474 for access. Whole tree yarding is required in all units. Cable equipment is required on approximately 53 acres and Cable/tethered equipment is required on approximately 52 acres.

DRIVING MAP

SALE NAME: Q DEER BERRY
AGREEMENT#: 30-104199
TOWNSHIP(S): T38R25E, T39R25E
TRUST(S): Common School and Indemnity (3)

REGION: Northeast Region
COUNTY(S): Okanogan
ELEVATION RGE: 2779-5840



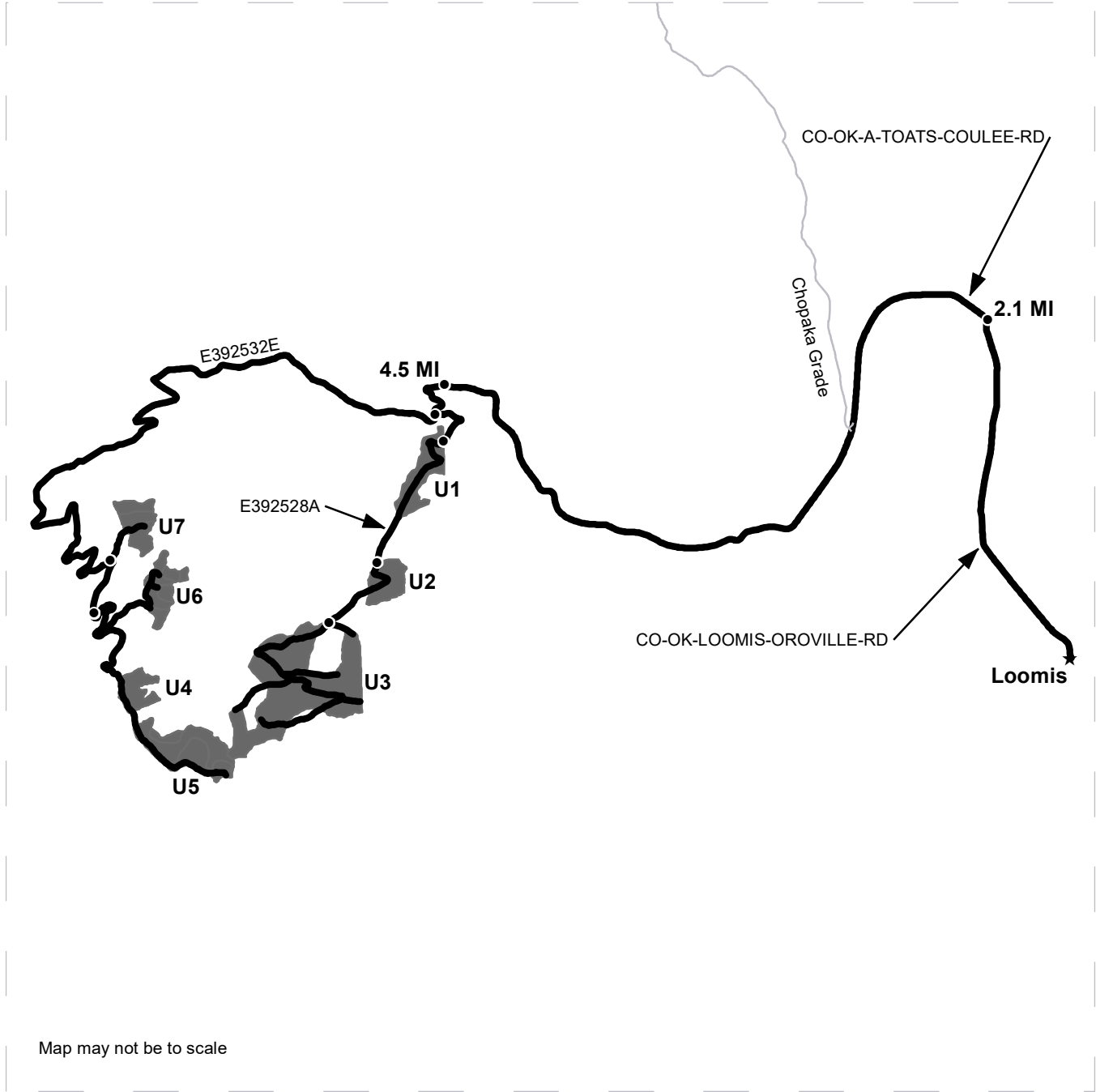
<ul style="list-style-type: none"> Timber Sale Unit Haul Route Other Route Distance Indicator 	<p><u>DRIVING DIRECTIONS:</u></p> <p>From Loomis, WA travel north on the Loomis-Oroville road for 2.1 miles and turn left on Toats Coulee road. Travel 4.5 miles and turn left onto the E392528A road. Pass through the unlocked red gate. To access Units 1-3 travel 0.3 miles and turn left to continue on the E392528A road. Unit 1 is 0.4 miles from the intersection. Travel 0.9 miles further on the E392528A road to reach Unit 2. Travel 0.6 miles further beyond Unit 2 on the E392528A road to reach Unit 3. To access Units 4-7, from the intersection with Toats Coulee road travel up the E392528A road for 0.3 miles and turn right on the E392532E road. Travel 4.7 miles on the E392532E road to the hike in point for Unit 7, or 5.0 miles to the hike in point for Units 4, 5, and 6.</p>
---	--








DRIVING MAP

SALE NAME: Q DEER BERRY
AGREEMENT#: 30-104199
TOWNSHIP(S): T38R25E, T39R25E
TRUST(S): Common School and Indemnity (3)

REGION: Northeast Region
COUNTY(S): Okanogan
ELEVATION RGE: 2779-5840



Map may not be to scale

	Timber Sale Unit
	Other Route
	Haul Route
	Distance Indicator
	Town

DRIVING DIRECTIONS:

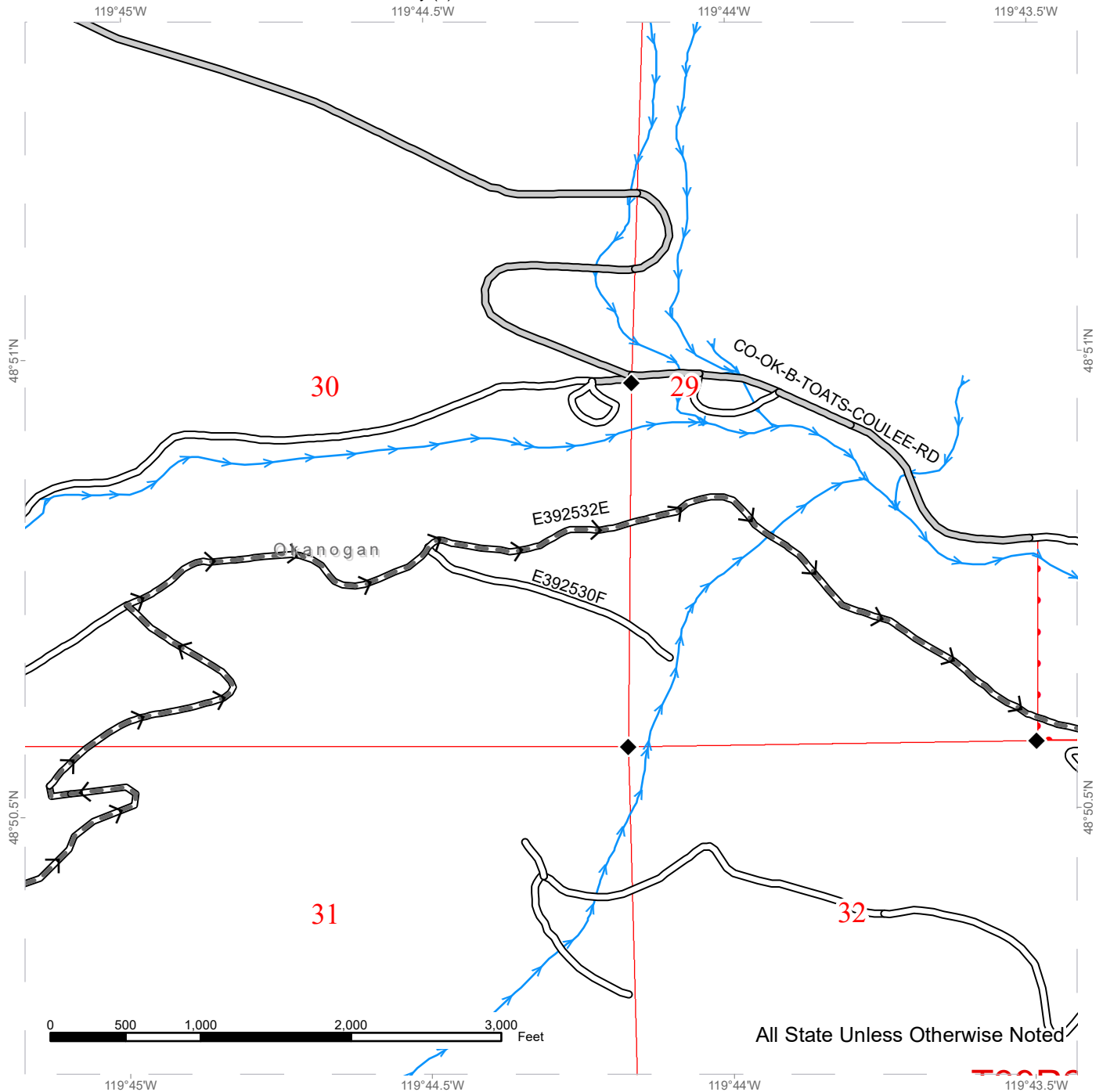
From Loomis, WA travel north on the Loomis-Oroville road for 2.1 miles and turn left on Toats Coulee road. Travel 4.5 miles and turn left onto the E392528A road. Pass through the unlocked red gate. To access Units 1-3 travel 0.3 miles and turn left to continue on the E392528A road. Unit 1 is 0.4 miles from the intersection. Travel 0.9 miles further on the E392528A road to reach Unit 2. Travel 0.6 miles further beyond Unit 2 on the E392528A road to reach Unit 3. To access Units 4-7, from the intersection with Toats Coulee road travel up the E392528A road for 0.3 miles and turn right on the E392532E road. Travel 4.7 miles on the E392532E road to the hike in point for Unit 7, or 5.0 miles to the hike in point for Units 4, 5, and 6.



TIMBER SALE MAP

SALE NAME: Q DEER BERRY
AGREEMENT #: 30-104199
TOWNSHIP(S): T38R25E, T39R25E
TRUST(S): Common School and Indemnity (3)

REGION: Northeast Region
COUNTY(S): Okanogan
ELEVATION RGE: 2779-5840



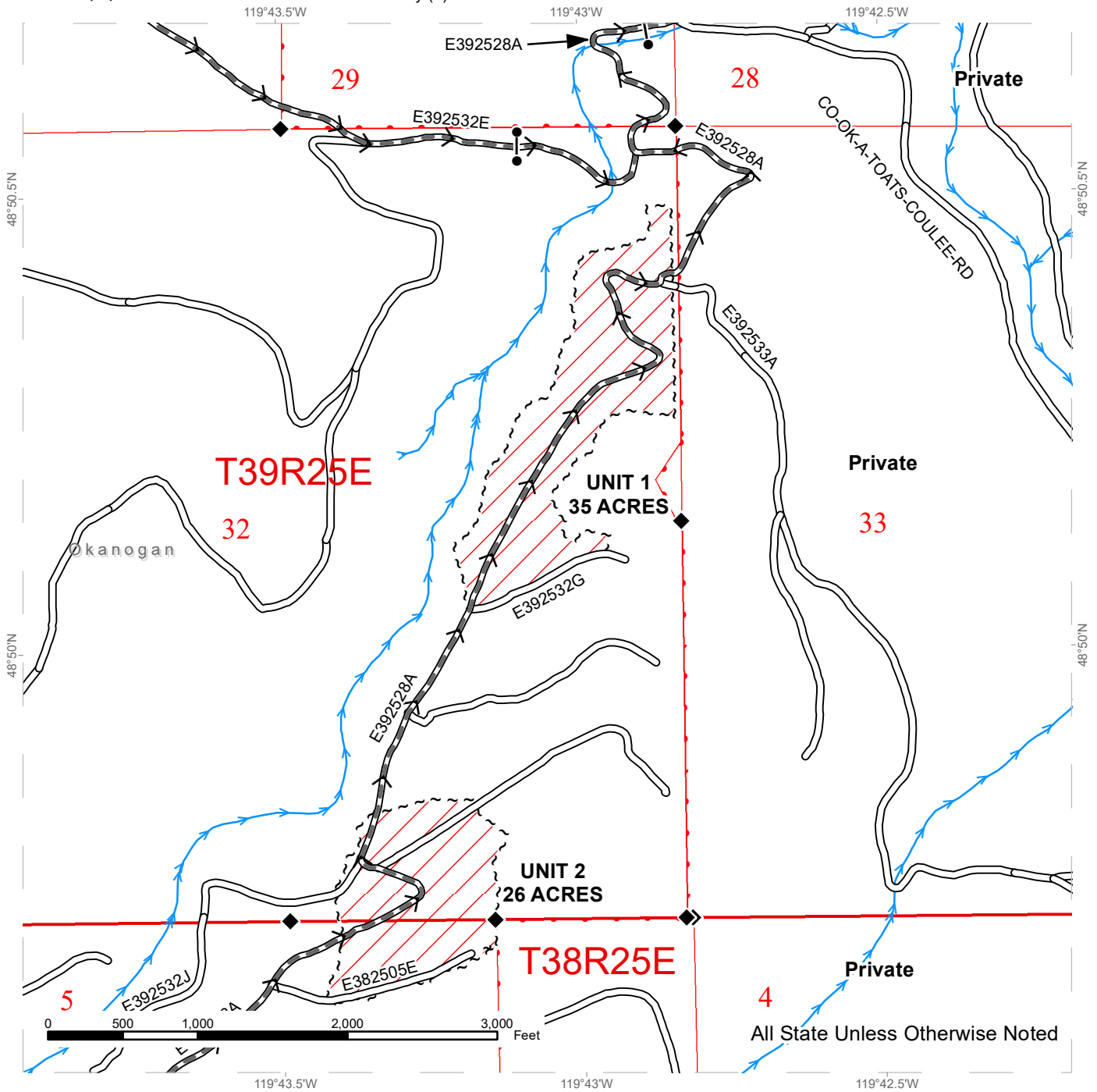
	Public Land Survey Townships
	DNR Managed Lands
	Streams
	Survey Monument
	County Road
	Existing Roads
	Required Pre-Haul Maintenance
	Haul Route



TIMBER SALE MAP

SALE NAME: Q DEER BERRY
AGREEMENT #: 30-104199
TOWNSHIP(S): T38R25E, T39R25E
TRUST(S): Common School and Indemnity (3)

REGION: Northeast Region
COUNTY(S): Okanogan
ELEVATION RGE: 2779-5840



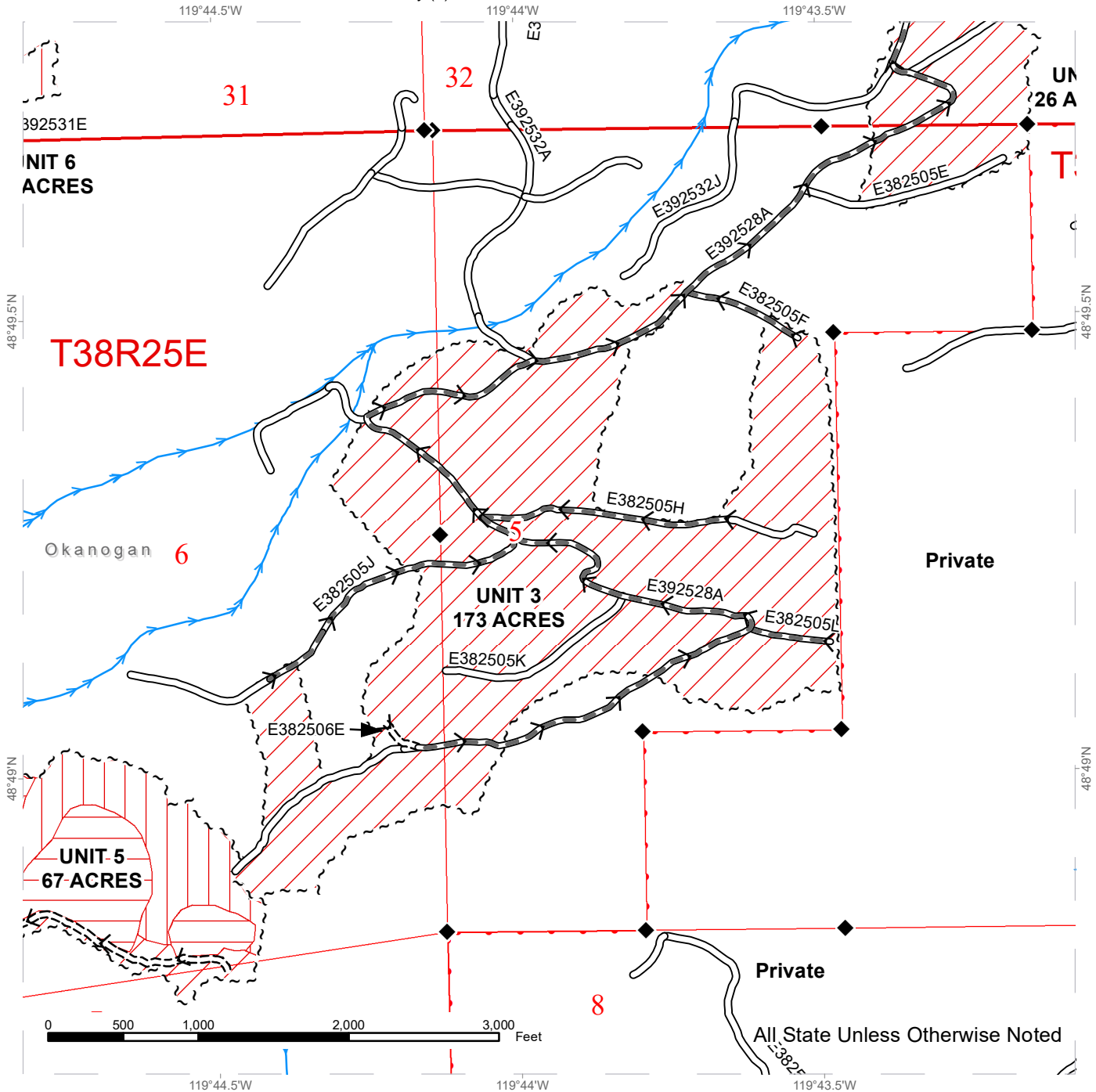
Public Land Survey Townships	Sale Boundary Tags
DNR Managed Lands	Existing Roads
Ground Base	Required Pre-Haul Maintenance
Streams	Haul Route
Survey Monument	Gate



TIMBER SALE MAP

SALE NAME: Q DEER BERRY
AGREEMENT #: 30-104199
TOWNSHIP(S): T38R25E, T39R25E
TRUST(S): Common School and Indemnity (3)

REGION: Northeast Region
COUNTY(S): Okanogan
ELEVATION RGE: 2779-5840



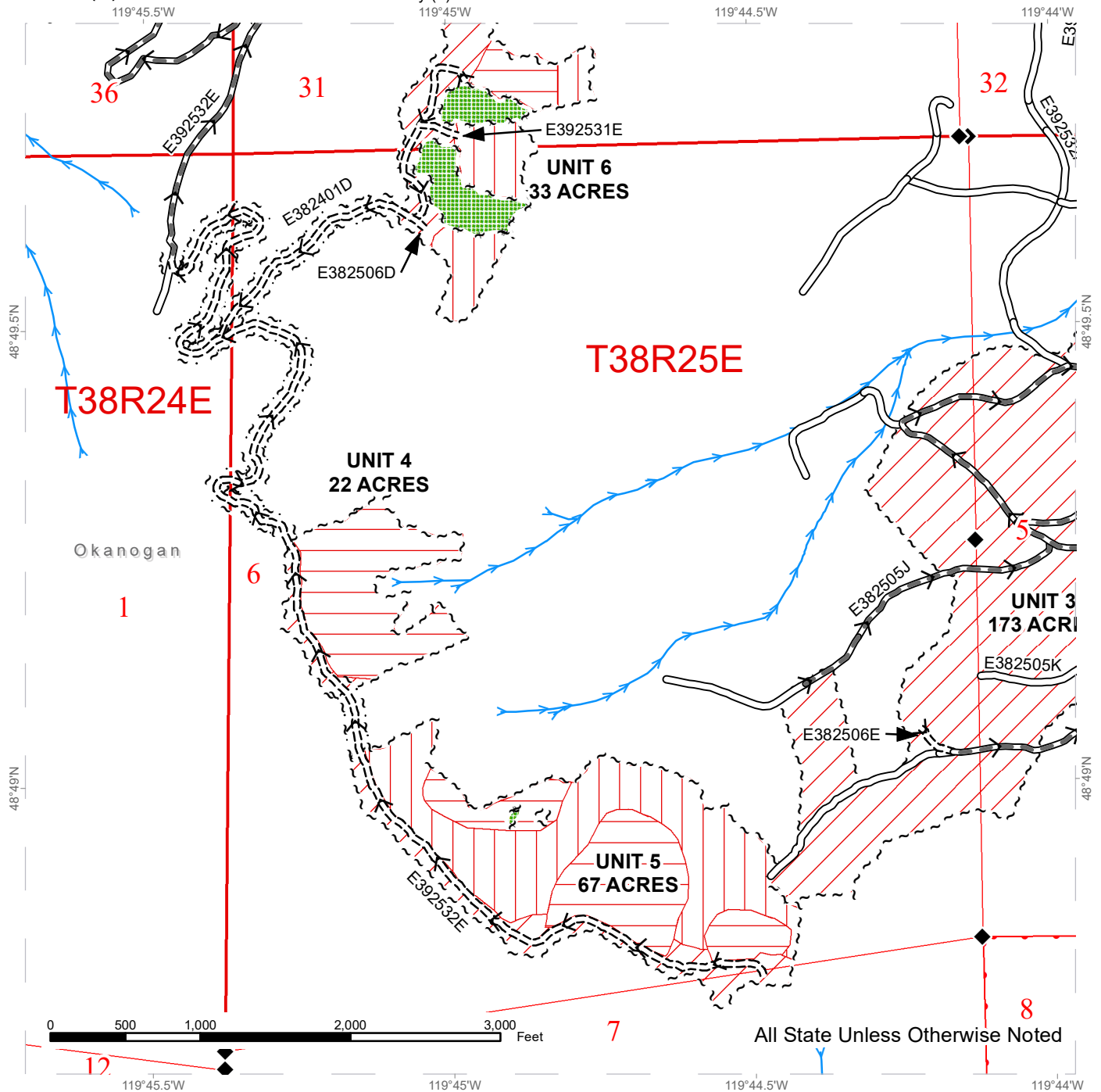
Public Land Survey Townships	Sale Boundary Tags
DNR Managed Lands	Existing Roads
Ground Base	Required Pre-Haul Maintenance
Cable Yarding - Required Hand Felling (53 Acres)	Required Construction
Cable Yarding/Tethered Logging-Mechanical or Hand Felling (52 Acres)	Haul Route
Streams	
Survey Monument	



TIMBER SALE MAP

SALE NAME: Q DEER BERRY
AGREEMENT #: 30-104199
TOWNSHIP(S): T38R25E, T39R25E
TRUST(S): Common School and Indemnity (3)

REGION: Northeast Region
COUNTY(S): Okanogan
ELEVATION RGE: 2779-5840

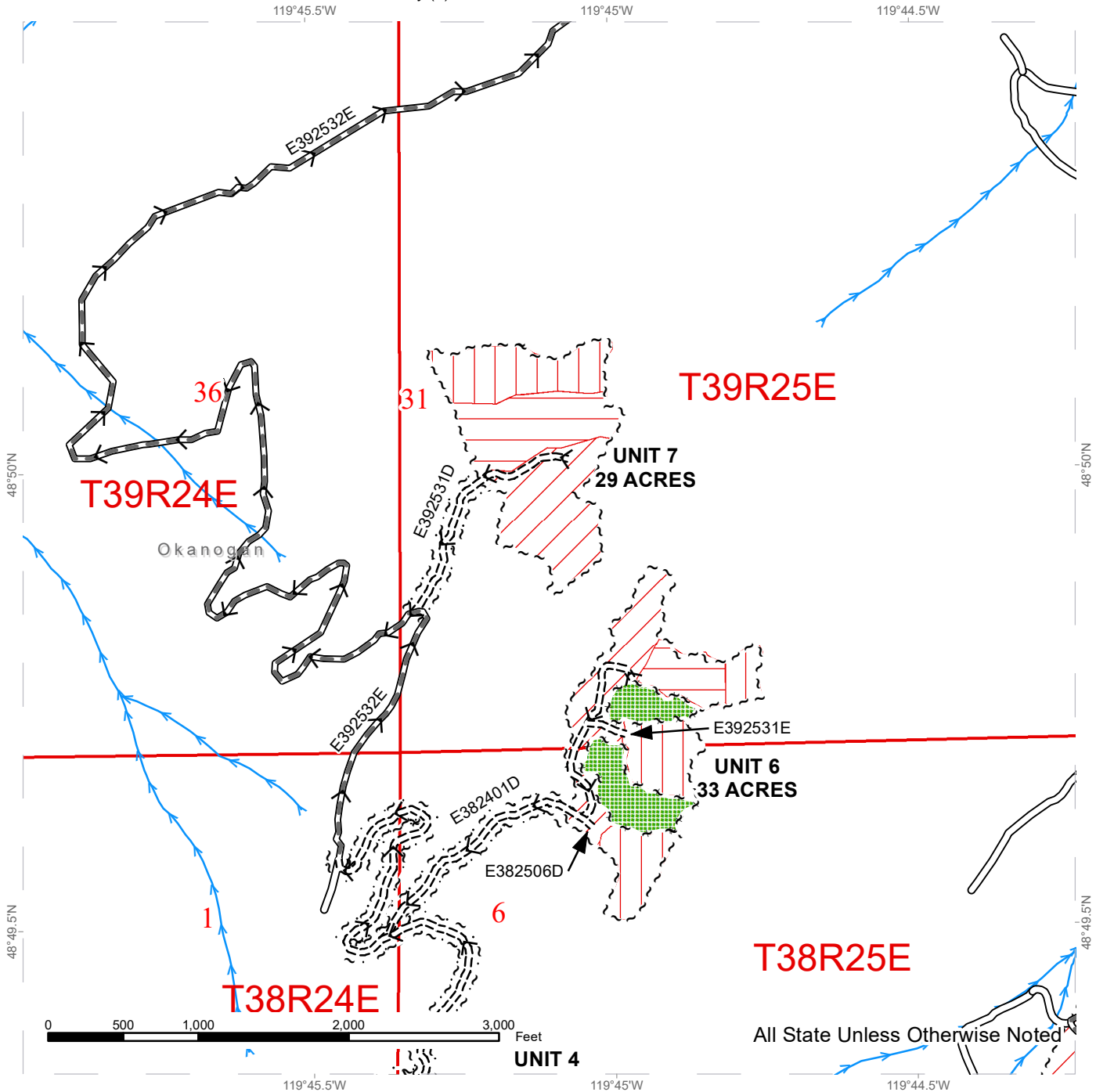


Public Land Survey Townships	Sale Boundary Tags
DNR Managed Lands	Leave Tree Tags
Ground Base	Right of Way Tags = 5 Acres
Cable Yarding - Required Hand Felling (53 Acres)	Existing Roads
Cable Yarding/Tethered Logging-Mechanical or Hand Felling (52 Acres)	Required Pre-Haul Maintenance
Leave Tree Area	Required Construction
Streams	Haul Route
Survey Monument	

TIMBER SALE MAP

SALE NAME: Q DEER BERRY
AGREEMENT #: 30-104199
TOWNSHIP(S): T38R25E, T39R25E
TRUST(S): Common School and Indemnity (3)

REGION: Northeast Region
COUNTY(S): Okanogan
ELEVATION RGE: 2779-5840



Public Land Survey Townships	Sale Boundary Tags
DNR Managed Lands	Leave Tree Tags
Ground Base	Right of Way Tags = 5 Acres
Cable Yarding - Required Hand Felling (53 Acres)	Existing Roads
Cable Yarding/Tethered Logging-Mechanical or Hand Felling (52 Acres)	Required Pre-Haul Maintenance
Leave Tree Area	Required Construction
Streams	Haul Route

**State of Washington
Department of Natural Resources**

SEALED BID FORM

Sale Name _____ Agreement Number _____

_____ hereby submits the following bid for timber.
(Print full, legal company name)

(Street address, City, State, Zip Code)

(Phone Number)

Lump Sum Bid (Not Including Fees) \$ _____ **For Total Sale**

Weight Scale Sale Bid (Not Including Fees) \$ _____ / **Ton**

Scribner Scale Sale Bid (Not Including Fees) \$ _____ / **MBF For Biddable Species**

BID DEPOSIT

Bid Deposit Amount: \$ _____

Bid Deposit Type:

- Cash, certified check, cashiers check, or money order
- Per Sale Bid Bond
- Statewide Bid Bond, Number _____

Within 30 days of confirmation date the successful bidder agrees to furnish Performance Security acceptable to the State in the amount specified on the Notice of Sale. Performance Security must guarantee performance of all provisions of the contract and payment of any damages caused by operations under the contract or resulting from the successful bidders noncompliance with any rule or law.

Bidder's Warranty and Bid Signature

By signing and submitting this bid as an offer to purchase forest products from the State, the Bidder hereby warrants to the State that they have had an opportunity to fully inspect the sale area and the forest products being sold. Bidder further warrants to the State that they enter this bid based upon their own judgments of the value of the forest products, formed after their own examination and inspection of both the timber sale area and the forest products being sold. Bidder also warrants to the State that they enter this bid without any reliance upon the volume estimates, acreage, appraisals, pre-bid documentation, or any other representation by the Washington State Department of Natural Resources.

_____ Date _____
(Signature of Authorized Representative submitting this bid)

(Print name and title of Authorized Representative submitting this bid)

Note: all sales are subject to confirmation by the Commissioner of Public Lands (Refer 79.15.120)

Instructions For Completing Sealed Bid Form

All bids submitted for the purchase of forest products being sold by the Washington State Department of Natural Resources must have an original signature on behalf of the person or entity submitting the bid, and must be on the form provided in this booklet or a photocopy thereof. The DNR will not accept bids that are not signed, and will not accept bids that are not on the current, approved bid form. All appropriate blanks on bid form must be completed including the bid bond number if the bidder is relying upon a bid bond for bid deposit.

For more specific information, contact the appropriate region office.

In-Person Bids

- A. Sealed bids must be in auction box before 10:00 a.m. on the day of auction at the location specified in the Timber Notice of Sale.
 - B. Sealed bids must be submitted in an envelope with the name of the sale, the bidder's name and the contract number clearly written on the outside of the envelope. The full legal name and business address of the bidder must be inserted where indicated on the form, and must be on the bid bond and timber sale contract. The bid form must be signed by an authorized representative. When a bidder has more than one person authorized to bid, documentation of those persons with signature authority for bidding must accompany the bid or be on file at the region office. Sealed bid envelopes are available at all region offices. One bid per envelope.
 - C. Sealed bid envelopes **must** contain a completed bid form and a bid deposit.
 - D. Sealed bid envelopes **may** contain a check for the Initial Deposit amount and a check for fees.
-

Mailed Bids

- A. Bids that are mailed are required to have printed on the outside: "DO NOT OPEN UNTIL SALE DATE. SEALED BID ENCLOSED". The sealed bid envelope(s) will be enclosed inside the mailed-in envelope. Mailed bids must be submitted in an envelope with the name of the sale, the bidder's name and the agreement number clearly written on the outside of the envelope. The full legal name and business address of the bidder must be inserted where indicated on the form, and must be the same on the bid bond and timber sale contract. The Sealed Bid Form must be signed by an authorized representative. When a bidder has more than one person authorized to bid, documentation of those persons with signature authority for bidding must accompany the bid or be on file at the region office. Mail-in envelopes are available at all region offices. One bid per mailed-in envelope.
 - B. Bids that are mailed will be accepted up to 4:30 p.m. the last business day before the auction by the region office in which the sale is located. Bidders assume the risk for the method of delivery. The DNR assumes no responsibility for any delays caused by any delivery service.
 - C. Sealed bid envelopes **must** contain a completed bid form and a bid deposit.
 - D. Sealed bid envelopes **may** contain a check for the Initial Deposit amount and a check for fees.
-

Initial Deposit:

Lump Sum Sales - Initial Deposit must equal 10% of the total bid submitted.
(25% if the bidder is a defaulter as defined under WAC 332-140-300)

Weight Scale Sales - Initial Deposit must equal 10% of the bid per ton multiplied by the total sale estimated tonnage. (25% if the bidder is a defaulter as defined under WAC 332-140-300)

Scribner MBF Scale Sales - Initial Deposit must equal 10% of the bid per MBF multiplied by the total sale MBF. (25% if the bidder is a defaulter as defined under WAC 332-140-300)

**State of Washington
Department of Natural resources**

STATEWIDE BID BOND

Bond Number _____

_____ of _____,
(Principal's Name) (City, State)

hereinafter called PRINCIPAL, and _____ hereinafter called
SURETY,

a corporation organized under the laws of the State of _____, and authorized to transact surety business in the State of Washington, as SURETY, are held and firmly bound jointly and severally to the State of Washington, Department of Natural Resources, hereinafter called the STATE, in the sum of \$150,000.00 Dollars, lawful money of the United States of America. The PRINCIPAL binds itself, its heirs, executors, administrators, successors, and assigns, and the SURETY binds itself, its successors, and assigns, all jointly and severally.

This bond shall be governed by the laws of the State of Washington. In the event of a lawsuit involving this bond, a venue shall be proper only in Thurston County Superior Court.

Signed, sealed and dated this _____ day of _____, _____ .
(month) (year)

This statewide bid bond may be used for bidding between the following dates:

Starting:

Ending:

It Is Hereby Understood and Agreed:

If PRINCIPAL is an apparent high bidder, PRINCIPAL shall before 4:30 p.m ., on day of sale, pay to the STATE the amount of the initial deposit in the form of a certified check, cashier's check, bank draft, cash or money order, then this agreement shall be void for the sale on which the payment is made; otherwise, it will remain in force.

SURETY will make payment to the STATE within ten days after demand by the STATE if the PRINCIPAL shall fail to make timely payment as described above.

The SURETY may cancel this bond by sending a written notice to the STATE, not less than forty-five days before a cancellation date; liability shall terminate as to acts or omissions of the PRINCIPAL that occur after the cancellation date.

The PRINCIPAL and the SURETY executed this bond on the date first mentioned.

Principal: (Above named)

Signature: _____

Name: _____

Title: _____

Address: _____

City: _____
State & Zip Code

Surety: (Above named)

Signature: _____

Name: _____

Title: _____

Address: _____

City: _____
State & Zip Code

Surety: (Local Office of Authorized agent)

Signature: _____

Name: _____

Title: _____

Address: _____

City: _____
State & Zip Code

Notary or Company Seal in Space Above

Instructions for Completing Timber Sale Statewide Bid Bond

- A. This form is authorized for use as bid guaranty to qualify for bidding on Washington State Department of Natural Resources timber sales.
- B. The Statewide Bid Bond may be used as bid guaranty on more than one timber sale.
- C. The full legal name and business address of the PRINCIPAL must be inserted where indicated and must be the same as will appear on the bidding record and timber sale contract. The bond must be signed by an authorized person. Additionally, the name must be typed or printed below the signature and title must be shown.
- D. The full legal name and business address of the SURETY must be inserted where indicated. The bond must be signed by an authorized person. Additionally, the name must be typed or printed below the signature and the title must be shown.
- E. If the SURETY does not have a Washington State office or resident agent, but is authorized to transact surety business in the State of Washington as SURETY, it may leave this signature block blank.
- F. This form must be received by the Department of Natural Resources, Product Sales & Leasing Division, PO BOX 47016, Olympia, Washington, 98504-7016, ten days in advance of the auction.
- G. **The State reserves the right to reject *incomplete or incorrect* bid bond forms, making such forms unacceptable as bid guaranty.**

**State of Washington
Department of Natural Resources**

Timber Sale Per Sale Bid Bond

Bond Number _____

_____ of _____, hereinafter called PRINCIPAL, and _____, hereinafter called SURETY, a corporation organized under the laws of the State of _____ and authorized to transact surety business in the State of Washington, as SURETY, are held and firmly bound jointly and severally to the State of Washington, Department of Natural Resources, hereinafter called the STATE, in the sum of \$ _____ Dollars, lawful money of the United States of America. The PRINCIPAL binds itself, its heirs, executors, administrators, successors, and assigns, and the SURETY binds itself, its successors, and assigns, all jointly and severally.

This bond shall be governed by the laws of the State of Washington. In the event of a lawsuit involving this bond, venue shall be proper only in Thurston County Superior Court.

Signed, sealed, and dated this _____ day of _____, 20 _____.

BID IDENTIFICATION:

SALES NAME(S)	REQUIRED DEPOSIT	AGREEMENT NUMBER(S)

DATE OF BID: _____

It Is Hereby Understood and Agreed:

If PRINCIPAL is the high bidder on the sale(s) identified above and, within ten (10) days of the day of sale, transmits cash, certified check, cashier's check, bank draft or money order, payable to the STATE, in the amount of the bid guaranty required by the terms of the Notice of Sale, *then* this obligation shall be void; *otherwise*, it shall remain in force.

SURETY will make payment to the STATE within ten (10) days after demand by the STATE whenever the PRINCIPAL shall fail to make timely payment as described above.

IN WITNESS WHEREOF: the PRINCIPAL and the SURETY have caused this bond to be executed on the date first mentioned.

SECOND OFFICER:

Signature: _____

Name: _____

Title: _____

PRINCIPAL: (Above Named)

Signature: _____

Name: _____

Title: _____

SURETY: (Local Office of Authorized Agent)

Signature: _____

Name: _____

Title: _____

Address: _____

City: _____

State & Zip: _____

SURETY: (Above Named)

Signature: _____

Name: _____

Title: _____

Address: _____

City: _____

State & Zip _____

NOTARY OR COMPANY SEAL IN THE SPACE ABOVE

Instructions for Completing Timber Sale Per Sale(s) Bid Bond

- A. This form is authorized for use as bid guaranty to qualify for bidding on Washington State Department of Natural Resources timber sales.
- B. The Timber Sale Per Sale Bid Bond may be used as bid guaranty on more than one timber sale auction held the same date at the same location.
- C. The full legal name and business address of the PRINCIPAL must be the same as will appear on the bidding record and timber sale contract. The bond must be signed by an authorized person, the name typed or printed, and title shown. If PRINCIPAL is a corporation, a second officer must sign in the space to the left of the signature of the officer executing for the PRINCIPAL.
- D. The full legal name and business address of the SURETY must be inserted where indicated. The bond must be signed by an authorized person. Additionally, the name must be typed or printed below the signature and the title must be shown. If this person is not an officer of the corporation, evidence of authority must be submitted.
- E. If the SURETY does not have a Washington State office or resident agent, but is authorized to transact surety business in the State of Washington as Surety, it may leave the local office signature block blank.
- F. The date of the bid bond must not be later than the auction date.
- G. **The State reserves the right to reject incomplete or *incorrect* bid bond forms, making such forms unacceptable as guaranty.**

STATE OF WASHINGTON
DEPARTMENT OF NATURAL RESOURCES
LOG SORT SEALED BID FORM

Sale Name _____ Agreement Number _____ Date _____

_____ hereby submits the following bid for delivered logs.
(Print Company Name)

_____ Telephone Number _____
(Print Name Authorized Company Representative) (Contact for bid result notification)

(Street Address)

(City, State and Zip)

Agreement Number	Sort Number	<u>Delivered Logs Bid Amount</u> (fill in one only)	
		\$ /MBF	\$ /TON

Bid Deposit Amount \$ _____

- Bid Deposit Type:**
- Cash, Certified Check, Cashiers Check, or Money Order
 - Per Sale Bid Bond
 - Statewide Bid Bond, Number _____

The successful bidder agrees to furnish payment security acceptable to the State in the amount as described in clause P-041 of the Purchaser's contract prior to log delivery and at a date to be determined by the State.

Bidder's Warranty and Bid Signature

By signing and submitting this bid as offer to purchase forest products from the State, the Bidder hereby warrants to the State that they have had an opportunity to fully inspect the sale area and the forest products being sold. Bidder further warrants to the State that they enter this bid based solely upon their own judgment of the value of the forest products, formed after their own examination and inspection of both the timber sale area and the forest products being sold. Bidder also warrants to the State that they enter this bid without any reliance upon the volume estimates, acreage estimates, appraisals, pre-bid documentation, or any other representation by the State Department of Natural Resources.

(Signature of Authorized Representative submitting this bid)

(Date of Signature)

(Print name and title of Authorized Representative submitting this bid)

NOTES: A separate bid form is required for each log sort bid and must be delivered in a separate envelope. Photocopies of this bid form may be used. Each photocopy must have original signatures. Final contract award is contingent upon the State's haul cost analysis. Actual haul route may vary and is subject to change at the State's discretion. All sales are subject to confirmation by the Commissioner of Public Lands as per RCW 79.15.100.

LOG SORT SEALED BID SUPPLEMENTAL INFORMATION FORM_____
(Print Company Name)_____
(Sale Name)_____
(Agreement Number)_____
(Sort Number)_____
(email: optional for DNR production report distribution)**Log Manufacturing Specifications:****Sawlog and Peeler sorts:** Enter at least one preferred log length including trim for each log length range below.**Pole sorts (Distribution):** Enter three or more lengths. Attach preferred manufacturing information.**Pole sorts (Transmission):** Enter six or more lengths. Attach preferred manufacturing information.**Tonnage sorts:** See bid form instructions for required log lengths. Enter additional custom lengths as desired.

Log Length Ranges	Bidder's Preferred Log Lengths
16 ft. through 20 ft.	
22 ft. through 30 ft.	
32 ft. through 40 ft.	
Distribution Poles – 35 ft. through 55 ft.	
Transmission Poles – 60 ft.+	

Log Delivery Information:**1) Designate the point of delivery and address (must be a street address)**_____
(Location Name)_____
(Street Address)_____
(City, State and Zip)**2) Designate the state approved Scaling and Weighing facilities closest to the point of delivery as needed.****Scaling Location Information****Weighing Location Information**_____
(Scaling Location Name)_____
(Weighing Location Name)_____
(Third Party Scaling Organization)_____
(Weighing Location Owner)_____
(Scaling Location Street Address)_____
(Weighing Location Street Address)_____
(Scaling Location City, State and Zip)_____
(Weighing Location City, State and Zip)

Final contract award is contingent upon the State's haul cost analysis. Actual haul route may vary and is subject to change at the State's discretion. Additional terms or conditions requested by the bidder on or attached to the Log Sort Sealed Bid or Supplemental Information Forms are informational only and non-binding.

Instructions for Completing the Log Sort Sealed Bid and Supplemental Information Forms.

All bids submitted for the purchase of forest products being sold by the Washington State Department of Natural Resources must have an original signature on behalf of the person or entity submitting the bid, and must be on the form(s) provided in this booklet or a photocopy thereof. The DNR will not accept bids that are not signed, and will not accept bids that are not on the current, approved bid form. All appropriate blanks including Agreement Number, Sort Number, Bid amount (per mbf or ton as appropriate for the sort), Bid deposit amount and type. Signatures and date on bid form must be completed including the bid bond number if bidder is relying upon a bid bond for bid deposit.

Bids shall not be accepted if a completed '**Log Sort Sealed Bid Supplemental Information Form**' is not included with the approved '**Log Sort Sealed Bid Form**'.

Required log lengths for tonnage sorts: Preferred log lengths for tonnage sawlog sorts shall include the following plus any additional lengths identified on the Bid Supplemental Information form:

Species Type	Preferred Lengths
Conifer Sorts	16', 20', 24', 26', 32', 40'
Hardwood Sorts	18', 20', 26', 28', 30', 36', 38', 40'

For more specific information, contact the appropriate region office.

In-Person Bids

- A. Sealed bids must be in auction box or auction envelope before 10:00 a.m. on the day of sale at the location specified in the notice of sale.
- B. Sealed bids must be submitted in an envelope with the name of the sale, the bidder's name and the contract agreement number clearly written on the outside of the envelope. The full legal name and business address of the bidder must be inserted where indicated on the form, and must be the same as the name on the bid bond and timber sale contract. The bid form must be signed by an authorized person. When a bidder has more than one person authorized to bid, then documentation of those persons with signature authority for bidding must accompany the bid or be on file at the region office. Sealed bid envelopes are available at all region offices. One bid per envelope.
- C. Sealed bid envelopes must contain the following:
 1. A completed '**Log Sort Sealed Bid Form**';
 2. A completed '**Supplemental Information Form**' and;
 3. A bid deposit

Mailed Bids

- A. Mail-in bid envelopes are required to have printed on the outside: "DO NOT OPEN UNTIL SALE DATE. SEALED BID ENCLOSED." The sealed bid envelope(s) will be enclosed inside the mailed-in envelope. Mailed bids must be submitted in an envelope with the name of the sale, the bidder's name and the agreement number clearly written on the outside of the envelope. The full legal name and business address of the bidder must be inserted where indicated on the form, and must be the same on the bid bond and timber sale contract. The bid form must be signed by an authorized person. When a bidder has more than one person authorized to bid, then documentation of those persons with signature authority for bidding must accompany the bid or be on file at the region office. Mail-in envelopes are available at all region offices. One bid per mailed-in envelope.
- B. Mail-in or otherwise delivered bids will be accepted up to 4:30 p.m. the last business day before the auction by the region office in which the sale is located. Bidders assume the risk for the method of delivery they chose. The DNR assumes no responsibility for any delays caused by any delivery service.
- C. Sealed bid envelopes must contain the following:
 1. A completed '**Log Sort Sealed Bid Form**';
 2. A completed '**Log Sort Sealed Bid Supplemental Information Form**' and;
 3. A bid deposit

Department of Natural Resources Region Offices

Olympia Headquarters
 1111 Washington St SE
 MS 47000
 Olympia, WA 98504-7000
 (360) 902-1000
www.dnr.wa.gov

Product Sales & Leasing Division

1111 Washington St SE
 MS 47014
 Olympia, WA 98504-7014
 (360) 902-1600

South Puget Sound Region
 950 Fairman Ave N
 Enumclaw, WA 98022-9282
 (360) 825-1631

Pacific Cascade Region

601 Bond Road
 PO Box 280
 Castle Rock, WA 98611-0280
 (360) 577-2025

Southeast Region

713 Bowers Road
 Ellensburg, WA 98926-9301
 (509) 925-8510

Northwest Region

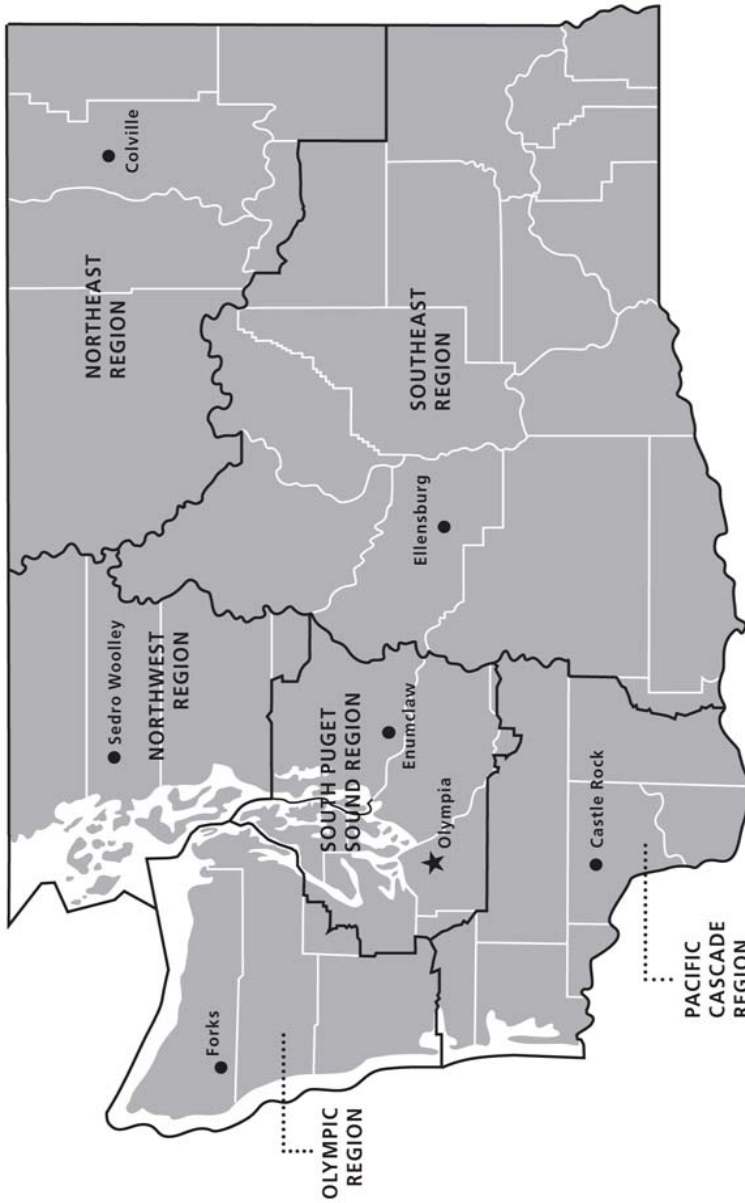
919 N Township St
 Sedro Woolley,
 WA 98284-9384
 (360) 856-3500

Olympic Region





411 Tillicum Lane
 Forks, WA 98331-9271
 (360) 374-2800

Northeast Region

225 S Silke Road
 PO Box 190
 Colville, WA 99114-0190
 (509) 684-7474



DNR REGIONS

-  DNR Region Boundaries
-  County Boundaries
-  DNR Region Office
-  Olympia Headquarters



WASHINGTON STATE DEPT OF
NATURAL RESOURCES



For more information about how public lands are managed visit DNR's web page at www.dnr.wa.gov

Fire, Burn Ban Information and Region Offices
 Toll Free: 1-800-527-3305 General TTY: 7-1-1





WASHINGTON STATE DEPT OF
**NATURAL
RESOURCES**

1111 WASHINGTON ST SE
MS 47014
OLYMPIA WA 98504-7014

www.dnr.wa.gov

For alternate formats
of this document,
Call (360) 902-1000
TRS: 7-1-1

PRINTED IN THE USA ON RECYCLED PAPER

