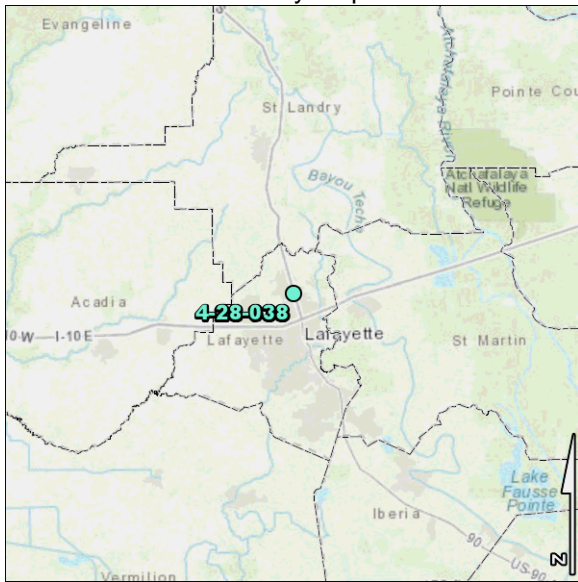


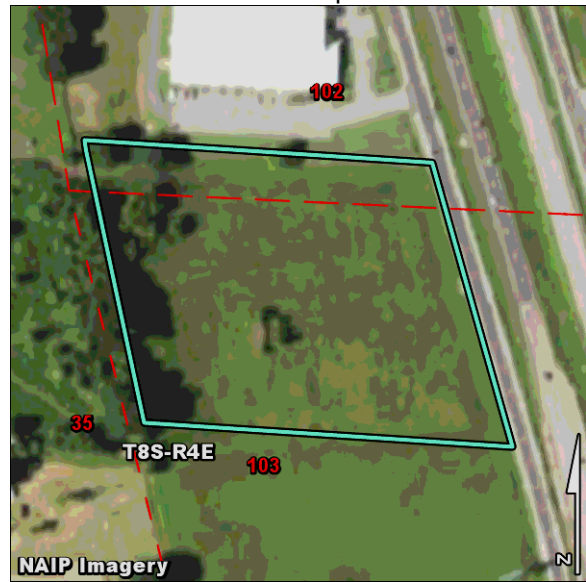
0010/428038

BUREAU OF INVESTIGATION - STATE POLICE

Vicinity Map



Site Map



Status: ACTIVE
Department Name: 08B DEPT OF PUBLIC SAFETY
Agency Name: 419 OFFICE OF STATE POLICE
Group: STATE POLICE
Function: STATE POLICE B.O.I.
Facility: BUREAU OF INVESTIGATION - STATE POLICE
Address1: I-49 SERVICE ROAD
Address2:
City/State/Zip: CARENCRO, LA
Contact: LES ROSSO
E-Mail: LES.ROSSO@LA.GOV

Phone: 225-342-4600

Land Acquisition: \$0.00	Minerals: MIXED	Ownership: OWNED
Convey Docs: 3	First Date: 01/16/2004	
Acres - Total: 6.01	Owned: 6.01	Leased: 0.00
Active Buildings: 0	Area (Sq Ft): 0	ROW: 0.00
		Appraised Value: \$0

Legal Description:
 PARCEL OF LAND FRONTING ON THE WESTERN I-49 SERVICE ROAD IN N.W. CORNER OF SEC 103, T8S-R4E.


Additional Notes:
 CURRENTLY SURPLUSED TO THE STATE LAND OFFICE FOR DISPOSAL.

Approx Land Value:	\$760,000.00	Approx Timber Value:	\$0.00
Approx Total Value:	\$760,000.00		
Annual Oper/Maint Expense:	\$0.00	Est Maint Backlog:	\$760,000.00

Current State of Utilization:
 APPROVED BY THE LEGISLATURE.
Recommendations for Future Utilization:
 SELL.

Aerial Map

Client	State of Louisiana Division of Administration		
Property Address	3400 Blk NW Evangeline Thruway - 6.06 Acres		
City	Carencro	County Lafayette	State LA Zip Code 70520
Lender	State of Louisiana Division of Administration		



Subject Photo Page

Client	State of Louisiana Division of Administration		
Property Address	3400 Blk NW Evangeline Thruway - 6.06 Acres		
City	Carencro	County Lafayette	State LA Zip Code 70520
Lender	State of Louisiana Division of Administration		



Subject Front

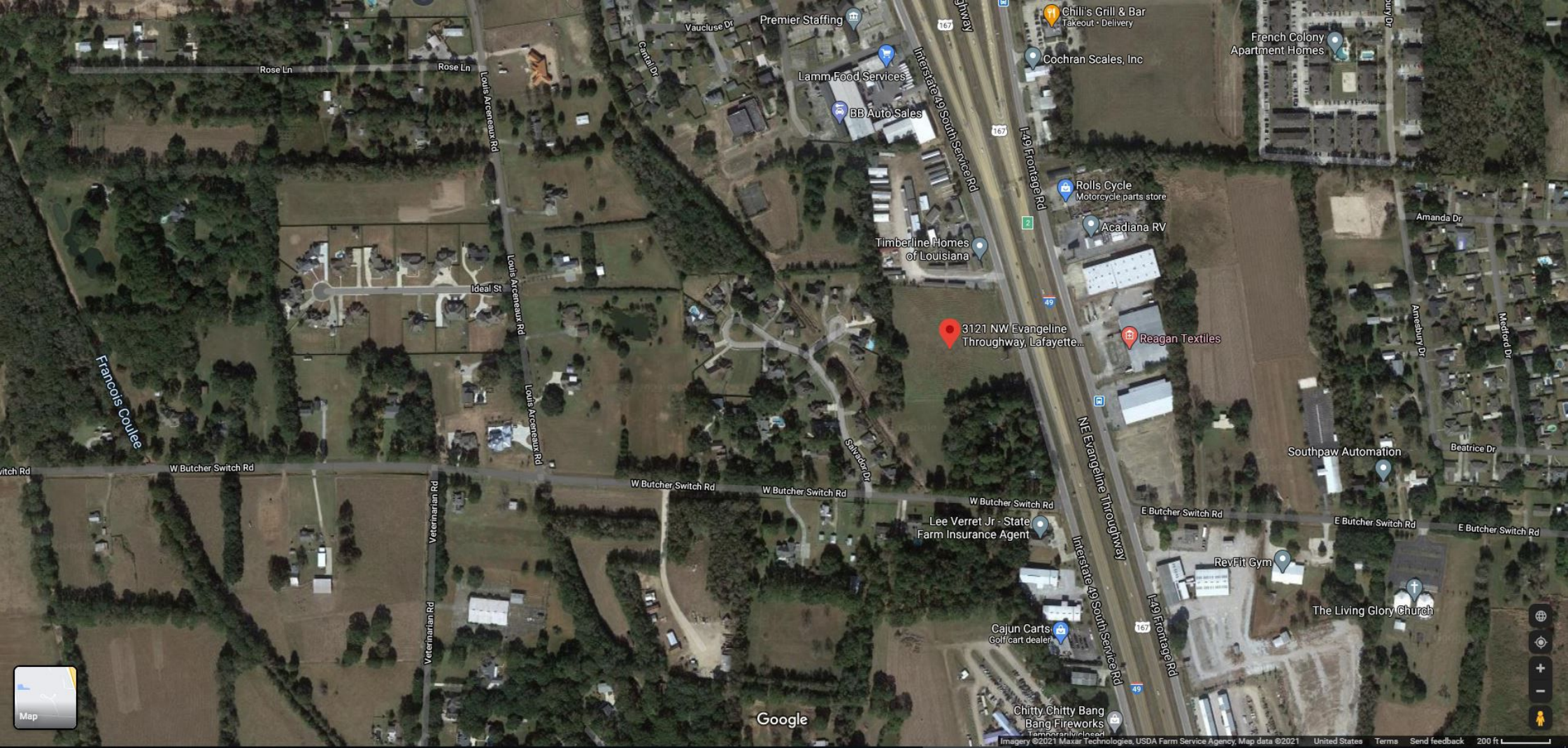
3400 Blk NW Evangeline Thruway - 6.06 Acres



Subject Street - North View



Subject Street - South View



Google

3161 Interstate 49 South Service Rd
Lafayette, Louisiana

Google

Street View

Take I-10 East Exit 109



Google

3161 Interstate 49 South Service Rd

Lafayette, Louisiana

Google

Street View



Google

