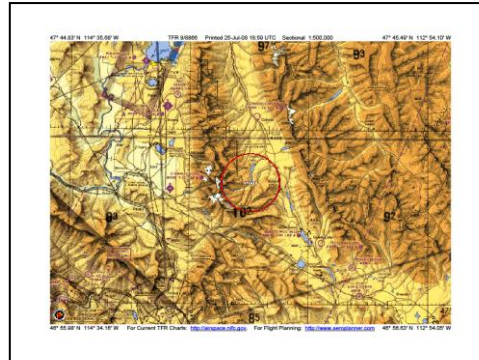


Airspace Information Board

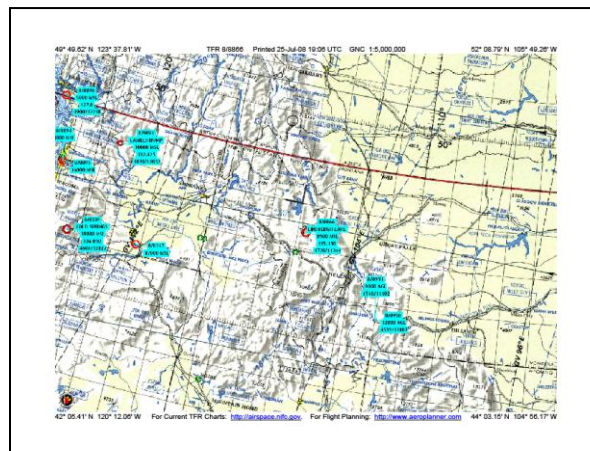
Information about Temporary Flight Restrictions (TFR)s can be found on the National Interagency Airspace Web Site at: <http://airspace.nifc.gov/mapping/nifc/index.cfm>. The TFRs can be found by accessing the large national map or by the individual states.

Narratives for the TFRs can be found on the Department of Defense (DOD) Internet NOTAM Service Web Site at: <https://www.notams.jcs.mil/dinsQueryWeb>. The DOD web site can also be accessed through most of the individual Geographic Area Coordination Centers (GACC)s main web sites under the Aviation page or section.

TFR(s) on Sectionals



Geographical Area TFRs



TFR Narratives

To print the narratives for specific TFRs, check the box on the left hand side and select "Display/Print Selected NOTAMS" at the top of the page.

KZLC SALT LAKE CITY (ARTCC),UT.

FDC 8/8866 - MT.. FLIGHT RESTRICTION, 15 NORTHWEST OF SEELEY, MT. EFFECTIVE IMMEDIATELY UNTIL FURTHER NOTICE 1300-0400 UTC. PURSUANT TO 14 CFR SECTION 91.137(A) (2) TEMPORARY FLIGHT RESTRICTIONS ARE IN EFFECT WITHIN A 5 NAUTICAL MILE RADIUS OF 472057N/1134430W OR THE MISSOULA /MSO/ VOR/DME 11 DEGREE RADIAL AT 29.9 NAUTICAL MILES AT AND BELOW 8500 FEET MSL TO PROVIDE A SAFE ENVIRONMENT FOR FIRE FIGHTING AIRCRAFT OPERATIONS. MONTANA D.N.R.C., FLATHEAD DISPATCH, TELEPHONE 406-758-5260 OR FREQ 135.150/LINDBERGH LAKE FIRE, IS IN CHARGE OF THE OPERATION. SALT LAKE /ZLC/ ARTCC, TELEPHONE 801-320-2560, IS THE FAA COORDINATION FACILITY. WIE UNTIL UFN. CREATED: 22 JUL 21:28 2008
([Map it](#))

FDC 8/8248 - ID.. FLIGHT RESTRICTION TWIN FALLS, ID.

Fire Weather Information Board

The fire weather products displayed below can be found on the individual Geographic Area Coordination Centers (GACC) web sites. All GACC can be accessed from the National Interagency Coordination Center (NICC) at: <http://www.nifc.gov/nicc> by clicking on the national map. The individual GACC web site pages have standardized formatting that includes links to five primary components: **Incident Information, Predictive Services, Logistics / Dispatch, Administrative and Related Links**. Most of the products shown below can be found on the “**Predictive Services**” link displayed on the left hand side of the main web site page. *Click on the “Weather, Fuel/Fire Danger and Outlooks” links.*

Daily Fire Weather Forecast

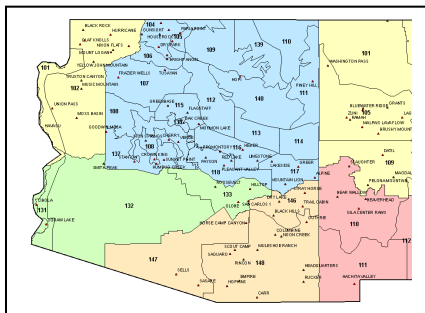
FIRE WEATHER PLANNING FORECAST FOR UTAH
NATIONAL WEATHER SERVICE SALT LAKE CITY UT
417 AM MDT WED JUL 23 2008

...**DRY AIR MOVING IN TODAY...**

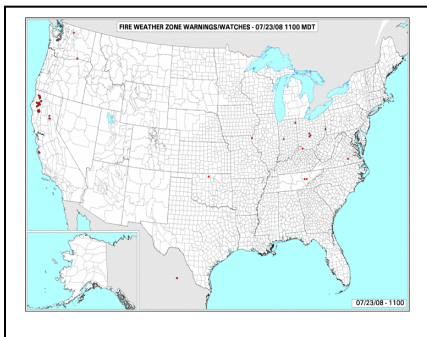
.BROADCAST DISCUSSION...DRIER AIR WILL BEGIN MOVING INTO THE AREA TODAY FROM THE WEST. INCREASED MOISTURE WILL START TO RETURN AGAIN FRIDAY AND INTO THE WEEKEND.

.DISCUSSION...DRY AIR WILL CONTINUE MOVING INTO MUCH OF THE STATE TODAY BEHIND A PACIFIC STORM THAT BROUGHT STRONG THUNDERSTORMS TO NORTHERN UTAH ON TUESDAY. THE DRY AIR WILL

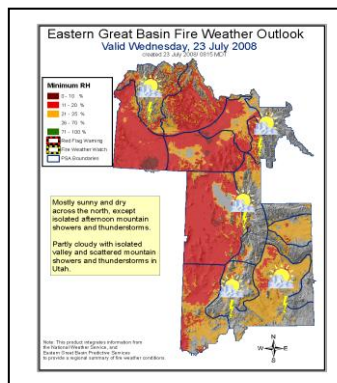
Fire Weather Zone Map



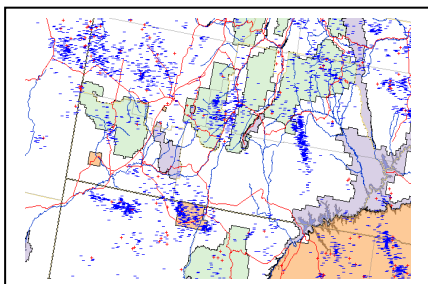
Spot Weather Forecast



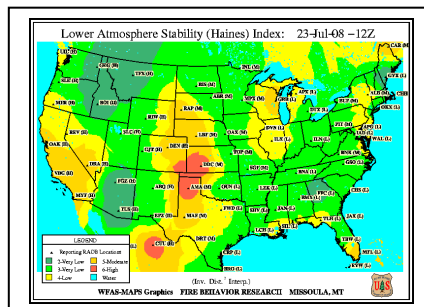
Fire Weather Outlook



24 Hour Lightning Map



National Haines Index Map



National / GACC / Local Situational Reports

The fire weather products displayed below can be found on the individual Geographic Area Coordination Centers (GACC) web sites. All GACC can be accessed from the National Interagency Coordination Center (NICC) at: <http://www.nifc.gov/nicc> by clicking on the national map. The individual GACC web site pages have standardized formatting that includes links to five primary components: **Incident Information, Predictive Services, Logistics / Dispatch, Administrative and Related Links**. Most of the products shown below can be found on the “Predictive Services” under the “Intelligence” link. Updates related to aviation resources can generally be found in the “Logistic / Dispatch” section under the “Aviation” link.

National Situation Report

National Interagency Coordination Center
Incident Management Situation Report
Monday, July 28, 2008 – 00530 MDT
National Preparedness Level 4

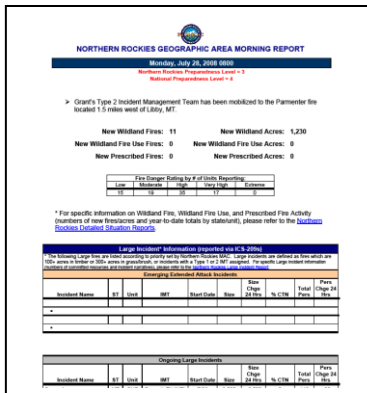
National Fire Activity

Initial attack activity: Light (156 new fires)
New large fires: 4
Large fires contained: 6
Uncontained large fires: 37
Area Command Teams committed: 2
NIMOs committed: 1
Type 1 IMTs committed: 8
Type 2 IMTs committed: 6
Fire Use Teams committed: 1
** Uncontained large fires do not include WFU or confine/contain incidents. **
[Link to Geographic Area daily reports.](#)

National Large Fire Map



GACC Morning Reports



GACC Large Fire Map



GACC Aviation Tactical Report

Great Basin Tactical Report

Updated 07/28/08 1503 MDT
Status was current as of the time this report was last updated.

[Sort by Location](#) [Return to EGB Aviation](#) [Available Aircraft](#)

Airtankers

Call Sign	FAA #	Model	Agency ID	Home Base	Location	Status	Area	Remarks
T-48	N4692A	P2V	ID-FCF	Minden, NV	Battle Mtn., NV	Available	National	D/O: FRI

S.E.A.T.S

Call Sign	FAA #	Model	Agency ID	Home Base	Location	Status	Area	Remarks
-----------	-------	-------	-----------	-----------	----------	--------	------	---------

Local Situation Reports

(Insert Local Sit Reports or Aviation Tactical Reports)