

**FATAL  
MOTOR VEHICLE  
ACCIDENT  
COMPARATIVE  
DATA REPORT**



**1999**

# TABLE OF CONTENTS

## STATISTICAL SUMMARY

	1999 Quick Facts .....	1
	1999 Motor Vehicle Fatal Accidents and Fatalities with a Comparison of the 1980-1999 Accidents and Fatalities .....	2
A.	Accident Victim Classification by Month .....	3
B.	Accidents and Fatalities by Month of Occurrence .....	4
C.	Accident Victim Classification by County .....	4
D.	Accidents by County of Occurrence and Roadway Classification .....	5
E.	Fatalities and Injuries According to Accident Type Classification .....	6
F.	Hours of Occurrence .....	7
G.	Weather Conditions .....	7
H.	Day of Occurrence .....	8
I.	Age of Driver Victims .....	8
J.	Age of Pedestrian Victims .....	8
K.	Sex of Pedestrians .....	9
L.	Condition of All Drivers .....	9
M.	Alcohol Factor .....	10
	Victim Alcohol Factor, 1994-1999 Comparison .....	11
	Victim Alcohol Factors for the Year 1999 .....	11
N.	Alcohol Involvement of Deceased Drivers Related to Manner of Collision .....	12
O.	Manner of Collision .....	12
P.	Type of Vehicles Involved (Including Parked) .....	13
Q.	Character of Road .....	14
R.	Road Designation .....	14
S.	Age of Drivers .....	15
T.	Sex of Drivers .....	15
U.	What Drivers Were Doing .....	16
V.	What Pedestrians Were Doing .....	16
W.	Contributing Circumstances .....	17

## SPECIFIC AREAS OF CONCERN

	Interstate Highway Fatalities .....	19
	Pedalcycle Accidents .....	20
	Motorcycle Accidents .....	21
	Tractor-Trailer Accidents .....	22
	Restraint Usage .....	23
	17 - 20 Age Group .....	24
	Fatal Accidents and Persons Killed for Selected Holiday Periods .....	25
	Ten Year Experience .....	26
	Fatal Accident Investigation Summary by Troop .....	27
	Fatal Accidents by County, Municipality, Date, Time and Location .....	31
	Map - Fatalities by County .....	43

## QUICK FACTS

- Nationwide, the fatality rate reached a historic low of 1.6 fatalities per hundred million vehicle miles traveled.
- Nationwide preliminary statistics indicate there were 41,611 people killed.
- In New Jersey, there were 664 fatal accidents with 725 people killed.
- There was a decrease of 7 fatal accidents and a decrease of 16 fatalities.
- Of the fatalities, 32.0% had consumed alcohol to some extent.
- Of all drivers, 11.1% were legally intoxicated.
- An average of 1.81 persons were killed every day.
- There were 40 fatal accidents involving motorcycles.
- Pedalcyclists accounted for 24 fatal accidents.
- The pedestrian death toll was 153.
- There was a total of 33 hit-and-run fatal accidents involving 51 vehicles. The victims were comprised of 4 drivers, 3 passengers, 23 pedestrians, and 4 pedalcyclists.
- Of the 1,028 drivers listed, 41 New Jersey drivers and 3 out-of-state drivers were suspended. There were 26 drivers without valid licenses.
- There are 35,943 miles of open public roads in the state of New Jersey, indicating one death for every 49.5 miles.
- Straight roads were involved in 53.5% of all fatal accidents.
- Of all fatal accidents, 86.9% occurred during clear weather conditions.
- Of the known drivers involved in fatal accidents, 69.1% were males.
- Of the vehicles involved in fatal accidents, 61.1% involved passenger cars.
- There were 38 tractor-trailers involved in 35 fatal accidents which resulted in 39 fatalities.

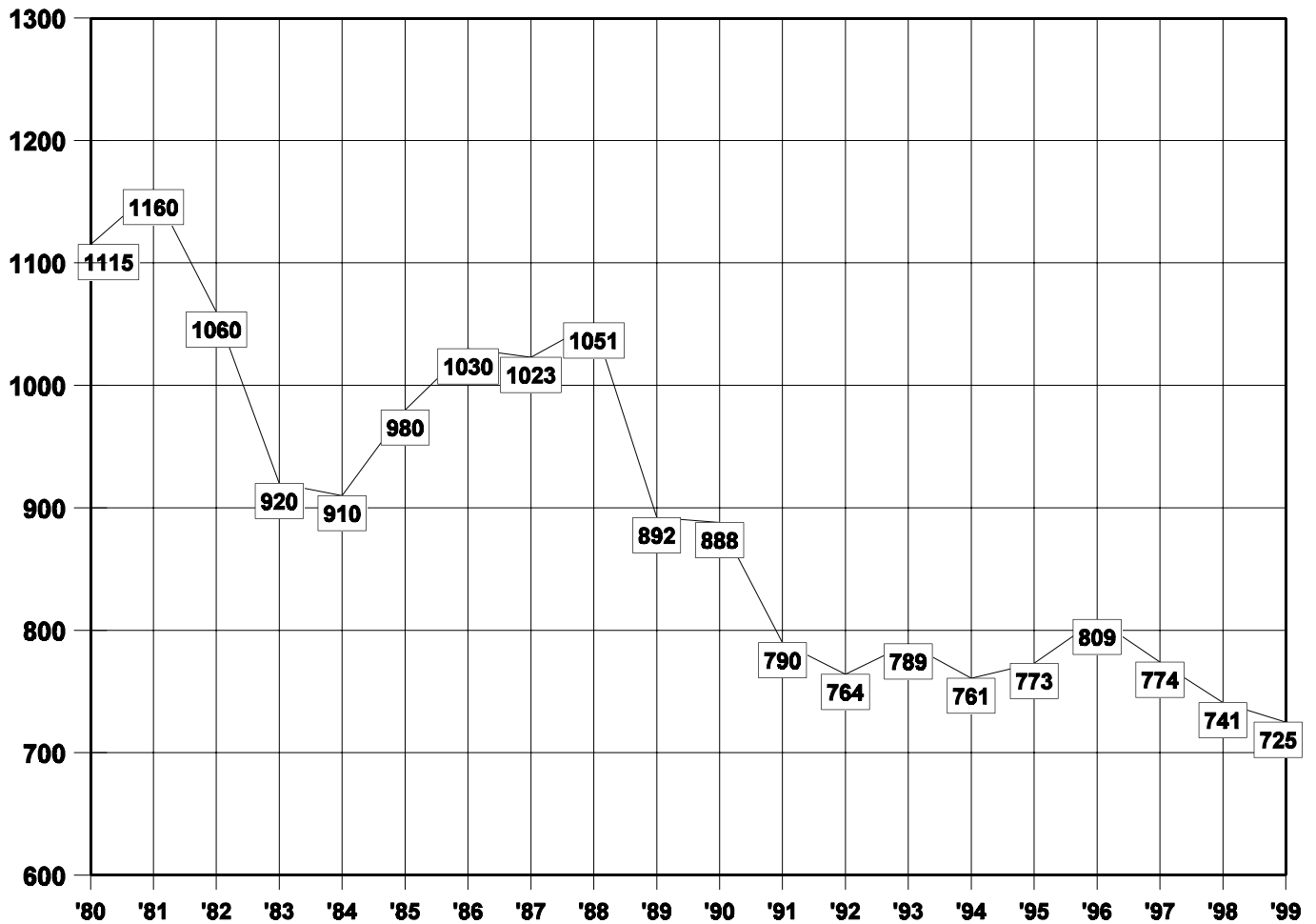
# SUBJECT

Statistical Summary of 1999 Motor Vehicle Fatal Accidents and Fatalities with a Comparison of the 1995-1999 Accidents and Fatalities.

Statistics	1995	1996	1997	1998	1999
Fatal Accidents	719	754	699	671	664
Fatalities	773	809	774	741	725

## TREND IN FATALITIES

*20 Year Trend*



## A. VICTIM CLASSIFICATION BY MONTH - 1999

Month	Driver	Passenger	Pedestrian	Pedalcyclist	Totals
January	21	9	12	0	42
February	22	10	12	0	44
March	22	14	16	0	52
April	28	20	4	2	54
May	42	15	13	2	72
June	42	12	17	1	72
July	34	15	6	4	59
August	47	20	13	3	83
September	19	5	8	3	35
October	39	15	15	4	73
November	34	16	19	3	72
December	34	13	18	2	67
Totals	384	164	153	24	725

## B. ACCIDENTS AND FATALITIES BY MONTH OF OCCURRENCE

Month	Accidents					Fatalities				
	1995	1996	1997	1998	1999	1995	1996	1997	1998	1999
January	60	35	67	48	40	67	35	70	49	42
February	46	56	46	41	41	48	60	51	43	44
March	55	41	58	47	49	56	42	65	57	52
April	65	63	45	42	45	69	71	51	48	54
May	48	54	72	68	71	54	59	76	75	72
June	60	79	70	65	65	65	86	82	71	72
July	63	57	61	54	55	71	65	72	61	59
August	72	67	50	65	75	76	68	56	75	83
September	62	76	56	55	35	66	81	61	57	35
October	66	71	70	67	64	68	76	80	71	73
November	75	68	50	60	63	83	75	52	63	72
December	47	87	54	59	61	50	91	58	71	67
TOTAL	719	754	699	671	664	773	809	774	741	725

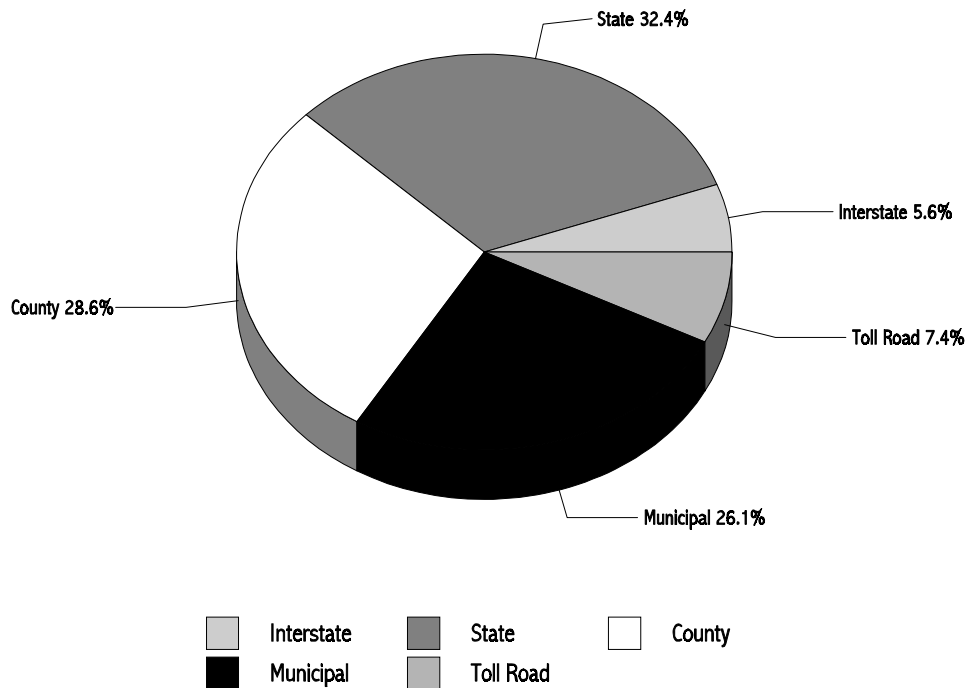
### C. ACCIDENT VICTIM CLASSIFICATION BY COUNTY

County	Victim Classification					
	Accidents	Killed	Driver	Passenger	Pedestrian	Pedalcyclist
Atlantic	33	35	19	10	4	2
Bergen	45	52	23	11	17	1
Burlington	43	46	32	10	2	2
Camden	39	43	21	9	11	2
Cape May	10	12	4	5	2	1
Cumberland	26	35	20	11	3	1
Essex	67	71	33	15	21	2
Gloucester	32	35	22	10	3	0
Hudson	34	35	12	4	18	1
Hunterdon	14	15	11	3	1	0
Mercer	21	23	13	5	3	2
Middlesex	51	55	28	10	15	2
Monmouth	55	61	34	15	10	2
Morris	23	24	12	5	7	0
Ocean	43	47	30	6	10	1
Passaic	24	25	7	7	8	3
Salem	21	24	12	8	4	0
Somerset	22	24	16	5	2	1
Sussex	15	16	11	3	1	1
Union	31	32	13	9	10	0
Warren	15	15	11	3	1	0
<b>TOTAL</b>	<b>664</b>	<b>725</b>	<b>384</b>	<b>164</b>	<b>153</b>	<b>24</b>

### D. ACCIDENTS BY COUNTY OF OCCURRENCE AND ROADWAY CLASSIFICATION

County	Interstate	State	County	Municipal	Toll Roads	TOTALS
Atlantic	0	16	12	2	3	33
Bergen	4	13	13	12	3	45
Burlington	2	10	18	8	5	43
Camden	1	17	5	14	2	39
Cape May	0	3	4	1	2	10
Cumberland	0	8	12	6	0	26
Essex	7	12	11	32	5	67
Gloucester	0	17	11	3	1	32
Hudson	0	7	4	23	0	34
Hunterdon	1	6	4	3	0	14
Mercer	0	7	9	5	0	21
Middlesex	1	17	16	7	10	51
Monmouth	1	16	13	18	7	55
Morris	5	8	6	4	0	23
Ocean	0	16	10	10	7	43
Passaic	2	4	6	10	2	24
Salem	1	8	9	1	2	21
Somerset	6	6	7	3	0	22
Sussex	0	10	5	0	0	15
Union	5	7	10	9	0	31
Warren	1	7	5	2	0	15
<b>TOTAL</b>	<b>37</b>	<b>215</b>	<b>190</b>	<b>173</b>	<b>49</b>	<b>664</b>

*Breakdown in Percentages of 664 Accidents during 1999*



## E. FATALITIES AND INJURIES ACCORDING TO ACCIDENT TYPE CLASSIFICATION

Type	Total Accidents					Total Fatalities					Total Injured				
	1995	1996	1997	1998	1999	1995	1996	1997	1998	1999	1995	1996	1997	1998	1999
Pedestrian	158	173	143	156	151	163	175	145	157	154*	39	41	25	31	48
Other Motor Vehicle	287	304	285	272	264	316	333	328	312	297	471	523	486	493	447
Railroad Train	1	0	5	2	3	2	0	5	3	3	0	0	5	0	10
Parked Vehicle	9	16	15	12	6	9	18	17	13	7	12	7	7	3	6
Pedalcycle	22	18	21	19	24	22	18	21	19	24	4	2	2	1	6
Animal	2	0	0	2	1	2	0	0	2	1	1	0	0	0	3
Fixed/Other Object	216	212	205	187	193	233	232	232	204	215	112	154	133	107	164
Non-Collision	24	31	25	21	22	26	33	26	31	24	22	60	17	40	19
Other Type Vehicle	0	0	0	0	0	0	0	0	0	0	0	0	0	0	0
<b>TOTAL</b>	<b>719</b>	<b>754</b>	<b>699</b>	<b>671</b>	<b>664</b>	<b>773</b>	<b>809</b>	<b>774</b>	<b>741</b>	<b>725</b>	<b>661</b>	<b>787</b>	<b>675</b>	<b>675</b>	<b>703</b>

In 1999 there were 664 fatal accidents in which 725 persons were killed and 703 persons injured.

\* One motor vehicle driver was killed in a pedestrian accident.

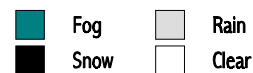
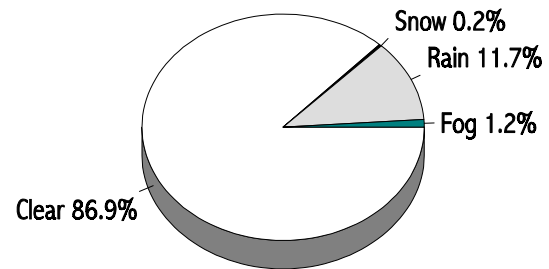


## F. HOURS OF OCCURRENCE

Time of Occurrence	1995	1996	1997	1998	1999
12:00 to 12:59 a.m.	27	31	24	25	26
1:00 to 1:59 a.m.	25	35	45	33	19
2:00 to 2:59 a.m.	29	31	28	26	31
3:00 to 3:59 a.m.	19	16	20	28	21
4:00 to 4:59 a.m.	11	18	15	20	12
5:00 to 5:59 a.m.	12	16	9	17	23
6:00 to 6:59 a.m.	26	25	28	26	19
7:00 to 7:59 a.m.	19	18	19	24	19
8:00 to 8:59 a.m.	25	18	18	21	15
9:00 to 9:59 a.m.	25	24	22	25	22
10:00 to 10:59 a.m.	27	44	26	27	18
11:00 to 11:59 a.m.	33	27	28	31	36
12:00 to 12:59 p.m.	26	41	28	33	30
1:00 to 1:59 p.m.	37	35	45	36	22
2:00 to 2:59 p.m.	30	37	27	34	36
3:00 to 3:59 p.m.	45	37	39	26	40
4:00 to 4:59 p.m.	39	41	45	31	39
5:00 to 5:59 p.m.	37	48	37	34	44
6:00 to 6:59 p.m.	33	35	38	42	44
7:00 to 7:59 p.m.	42	38	40	25	35
8:00 to 8:59 p.m.	38	27	35	35	34
9:00 to 9:59 p.m.	43	36	31	31	23
10:00 to 10:59 p.m.	36	49	28	24	34
11:00 to 11:59 p.m.	34	27	23	16	21
Unknown	1	0	1	1	1
<b>TOTAL</b>	<b>719</b>	<b>754</b>	<b>699</b>	<b>671</b>	<b>664</b>

## G. WEATHER CONDITIONS

Clear	577
Rain	78
Snow	1
Fog	8
Other	0
<b>Total</b>	<b>664</b>



## H. DAY OF OCCURRENCE

Day of Occurrence	1995	1996	1997	1998	1999
Sunday	102	118	122	88	107
Monday	87	97	100	85	86
Tuesday	88	102	71	88	71
Wednesday	105	99	102	78	94
Thursday	108	95	91	106	91
Friday	111	121	103	101	110
Saturday	118	122	110	125	105
Unknown	0	0	0	0	0
<b>TOTAL</b>	<b>719</b>	<b>754</b>	<b>699</b>	<b>671</b>	<b>664</b>

## I. AGE OF DRIVER VICTIMS

Age of Driver	Number Killed				
	1995	1996	1997	1998	1999
16 and under	4	4	3	0	1
Age 17	13	7	12	12	4
18 - 20	29	33	19	34	21
21 - 24	49	45	42	53	43
25 - 29	35	38	36	41	35
30 - 39	76	69	73	67	65
40 - 49	71	73	52	51	53
50 - 64	57	64	64	57	64
65 and older	98	109	104	86	98
Unknown	3	1	0	2	0
<b>TOTAL</b>	<b>435</b>	<b>443</b>	<b>405</b>	<b>403</b>	<b>384</b>

## J. AGE OF PEDESTRIAN VICTIMS

Age of Pedestrian	Number Killed				
	1995	1996	1997	1998	1999
0 - 4	6	4	6	4	1
5 - 9	5	7	4	5	6
10 - 14	6	5	4	1	5
15 - 19	14	7	9	12	5
20 - 24	3	8	5	10	7
25 - 44	44	54	42	33	41
45 - 64	28	33	38	33	37
65 - 74	25	29	15	19	23
75 and older	31	28	19	38	27
Unknown	0	1	3	1	1
<b>TOTAL</b>	<b>162</b>	<b>176</b>	<b>145</b>	<b>156</b>	<b>153</b>

### K. SEX OF PEDESTRIANS

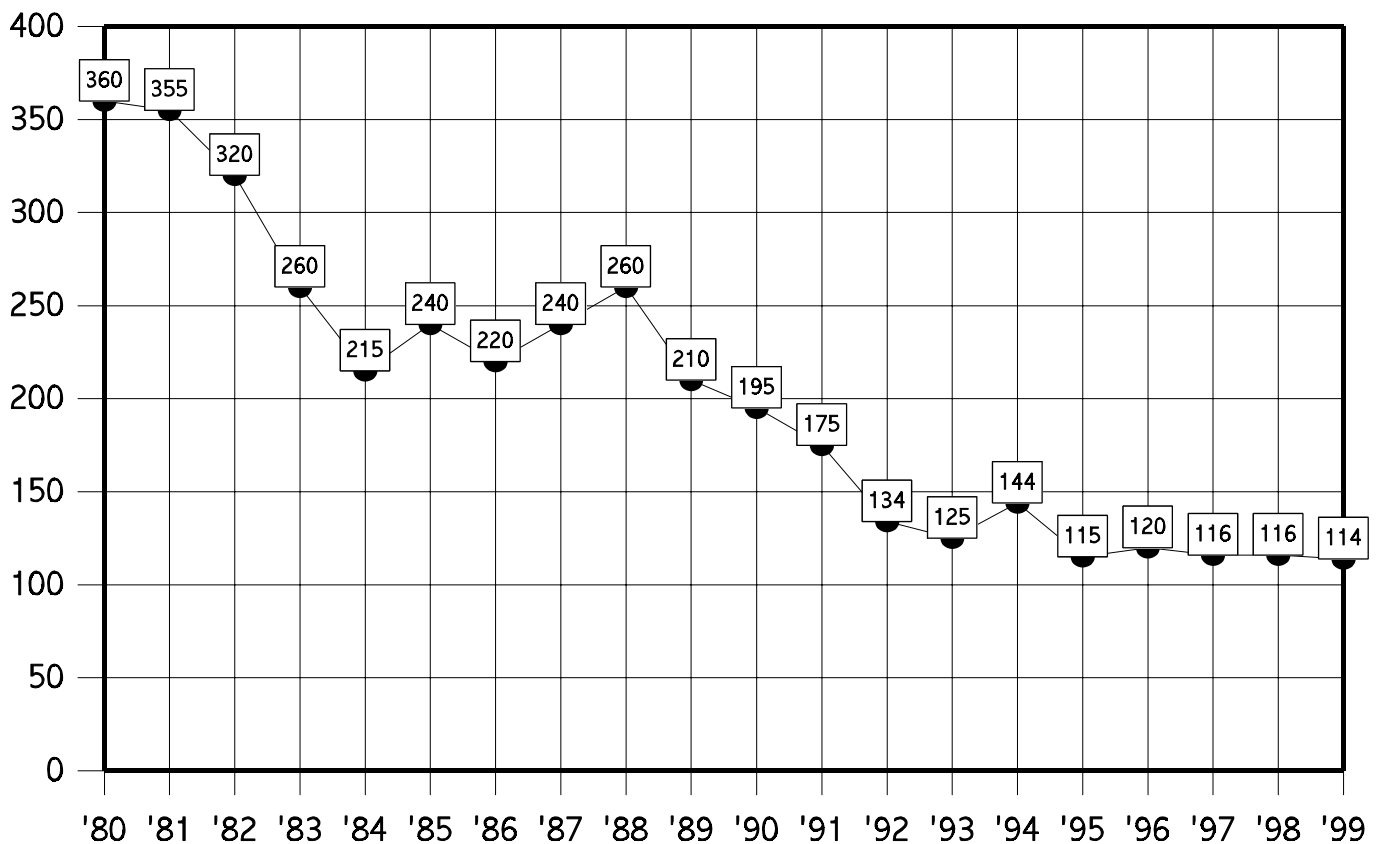
Sex	1995	1996	1997	1998	1999
Male	100	116	92	91	110
Female	62	60	53	65	43
<b>TOTAL</b>	<b>162</b>	<b>176</b>	<b>145</b>	<b>156</b>	<b>153</b>

### L. CONDITION OF ALL DRIVERS

Condition	Drivers
Had been drinking	48
Intoxicated	114
Defective Eyesight	0
Under influence of drugs/positive drugs	26
Other bodily defects	0
Ill or fatigued	14
Apparently Asleep or sleepy	11
Other handicaps	0
Apparently Normal	637
Parked/Unknown	178
<b>TOTAL</b>	<b>1028</b>

## 20 YEAR TREND

*Intoxicated Drivers Involved in Fatal Accidents*



## M. ALCOHOL FACTOR

There were 725 fatalities during 1999. Of the fatalities, 384 were drivers, 164 were passengers, 153 were pedestrians and 24 were pedalcyclists. Of this total, 578 were tested for alcohol and 147 were not tested. Of the 578 tested, 185 were positive for alcohol in varying degrees and 364 were negative. This indicates that 32.0% of the fatalities tested were positive for alcohol and 62.9% were negative. Eighteen drivers, eight passengers, and three pedestrians tested positive for drugs.

In 145 of the 664 accidents, Driving While Intoxicated was listed as the major contributing factor (includes 3 "drunken bicyclists"). There were 161 people killed as a result of these 145 accidents.

- 1.) **Drivers:** There were a total of 384 drivers killed of which 326 were tested. Of those tested, 102 were positive and 206 were negative, indicating 31.2% had consumed an alcoholic beverage. Of the 102 imbibing drivers, 74 or 72.5% had an alcohol level of .10% or higher. Eighteen deceased drivers tested positive for drugs.  
**Surviving:** There were a total of 644 surviving drivers of which 238 were tested. Of those, 60 were positive and 171 were negative, indicating 25.2% had consumed an alcoholic beverage. Of the 60 imbibing drivers, 40 or 66.6% had an alcohol level of .10% or higher. Seven surviving drivers tested positive for drugs.
- 2.) **Passengers:** There were a total of 164 passengers killed of which 107 were tested. Of those tested, 31 were positive and 68 negative, indicating 28.9% had consumed an alcoholic beverage. Eight passengers tested positive for drugs.
- 3.) **Pedestrians:** There were a total of 153 pedestrians killed of which 127 were tested. Of those tested, 49 were positive and 75 were negative for an alcohol factor of 38.5%. Three pedestrians tested positive for drugs.
- 4.) **Pedalcyclists:** There were a total of 24 pedalcyclists killed of which 18 were tested. Of those tested, 3 were positive and 15 were negative, indicating that 16.6% had consumed an alcoholic beverage.

### SURVIVING DRIVER ALCOHOL FACTORS

	.01 - .04%	.05 - .09%	.10 - .14%	.15 & over	Negative	No Test	Total
<b>Drivers</b>	7	13	13	27	171	404	635

NOTE: Seven surviving drivers tested positive for drugs and two surviving drivers were listed as "Had been drinking."

### EVALUATION:

1999 showed an 11.8% increase in alcohol-related fatalities, reversing the downward trend. The number of fatal accident victims with blood alcohol readings above .10% increased from 110 in 1998 to 134 in 1999, an increase of 21.8%. Deceased drivers showed a 7.3% increase when compared to 1998. Of those drivers tested in each category, deceased drivers showed an increase of 4.2% and surviving drivers showed a decrease of 11.1% in the .10% and over category.

**VICTIM ALCOHOL FACTOR 1995 - 1999 COMPARISON**

	.01% - .04%					.05% - .09%					.10% - .14%					.15% and Over				
	199	1996	1997	1998	1999	1995	1996	1997	1998	1999	1995	1996	1997	1998	1999	1995	1996	1997	1998	1999
Drivers	18	13	22	18	13	19	8	9	6	15	21	24	19	17	18	62	61	58	54	56
Passengers	6	8	8	5	4	4	4	7	7	11	8	5	5	2	4	10	15	7	10	12
Pedestrians	3	5	6	7	5	5	2	1	4	3	8	8	6	6	7	27	32	29	19	34
Pedalcyclist	2	1	1	1	0	0	1	1	1	0	1	0	0	0	0	4	0	2	2	3
<b>TOTAL</b>	<b>29</b>	<b>27</b>	<b>37</b>	<b>31</b>	<b>22</b>	<b>28</b>	<b>15</b>	<b>18</b>	<b>18</b>	<b>29</b>	<b>38</b>	<b>37</b>	<b>30</b>	<b>25</b>	<b>29</b>	<b>103</b>	<b>108</b>	<b>96</b>	<b>85</b>	<b>105</b>
	Had been drinking					Negative					No Test					TOTAL				
	199	1996	1997	1998	1999	1995	1996	1997	1998	1999	1995	1996	1997	1998	1999	1995	1996	1997	1998	1999
Drivers	1	1	2	1	0	227	238	222	222	204	77	82	59	60	58	425	427	391	378	366
Passengers	0	1	0	1	0	87	72	89	70	68	37	65	82	64	57	152	170	198	159	156
Pedestrians	0	1	1	1	0	90	92	74	85	75	29	33	24	30	26	162	173	141	152	150
Pedalcyclist	0	0	2	0	0	9	10	10	9	15	6	4	5	5	6	22	16	21	18	24
<b>TOTAL</b>	<b>1</b>	<b>3</b>	<b>5</b>	<b>3</b>	<b>0</b>	<b>413</b>	<b>412</b>	<b>395</b>	<b>386</b>	<b>362</b>	<b>149</b>	<b>184</b>	<b>170</b>	<b>159</b>	<b>147</b>	<b>761</b>	<b>786</b>	<b>751</b>	<b>707</b>	<b>696</b>

**VICTIM ALCOHOL FACTORS FOR THE YEAR 1999**

	.01% - .04%	.05% - .09%	.10% - .14%	.15% & Over	Had been	Negative	Not tested	TOTAL
Drivers	13	15	18	56	0	206	58	366
Passengers	4	11	4	12	0	68	57	156
Pedestrians	5	3	7	34	0	75	26	150
Pedalcyclists	0	0	0	3	0	15	6	24
<b>TOTAL</b>	<b>22</b>	<b>29</b>	<b>29</b>	<b>105</b>	<b>0</b>	<b>364</b>	<b>147</b>	<b>696</b>

LEGEND: Had been drinking: includes those delayed deaths where an odor of alcohol was detected. Includes admittance of victim (in delayed death) or statements of witnesses. Includes lab reports which show a trace and not a percentage, or reading below 0.01%.

NEGATIVE: Tested and found to be negative.

NO TEST: Because of delayed death, age factor, contamination of samples, and the failure on the part of some investigative agencies and medical examiners to cause a test to be performed on victims.

NOTE: Eighteen drivers, eight passengers, and three pedestrians tested positive for drugs.

## N. ALCOHOL INVOLVEMENT OF DECEASED DRIVERS RELATED TO MANNER OF COLLISION

Manner of Collision	.01% - .09% Had been drinking	Under the Influence	Positive for Drugs
Angle	7	5	4
Same direction - rear end	0	5	0
Same direction - other	0	0	0
Opposite direction - head on	3	9	4
Opposite direction - left turn	2	1	1
Fixed object	13	41	9
Pedestrian	0	2	0
Railroad train	0	0	0
Pedalcycle	0	0	0
Struck parked vehicle	1	2	0
Ran off roadway	1	5	0
Overtuned in roadway	1	4	0
Other object	0	0	0
Sideswipe	0	0	0
Fell from vehicle	0	0	0
Fell in vehicle	0	0	0
<b>TOTAL</b>	<b>28</b>	<b>74</b>	<b>18</b>

## O. MANNER OF COLLISION

Manner of Collision - All Accidents	1995	1996	1997	1998	1999
Angle	123	132	144	123	124
Same direction - rear end	45	38	38	42	33
Same direction - other	9	9	8	5	6
Opposite direction - head on	86	91	84	83	79
Opposite direction - left turn	14	16	13	10	12
Fixed object	215	211	201	185	190
Pedestrian	158	174	141	156	151
Other*	53	62	59	54	49
Ran off road	8	10	8	6	11
Sideswipe	8	11	3	7	9
<b>TOTAL</b>	<b>719</b>	<b>754</b>	<b>699</b>	<b>671</b>	<b>664</b>

\*Other category includes: Railroad train, parked vehicle, animal, other object, fell from vehicle, pedalcycle involvement, overturned vehicle, and fell in vehicle.

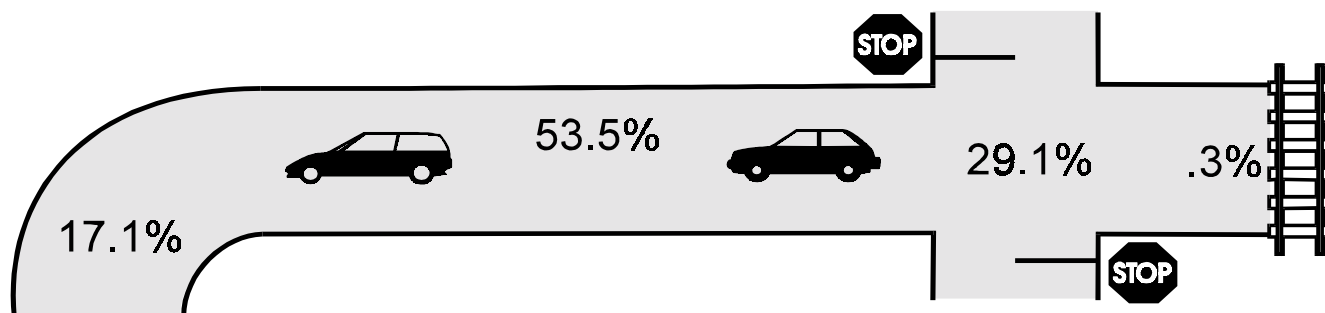
## P. TYPE OF VEHICLES INVOLVED *(Including Parked)*

Type of Vehicle	Fatal Accidents				
	1995	1996	1997	1998	1999
Passenger vehicle	894	960	906	724	643
Passenger vehicle w/trailer	0	0	1	0	0
Recreation vehicle	0	0	0	1	1
Taxicab / Limo	7	2	2	1	9
Motorcycle	41	55	44	36	41
Moped	0	1	0	1	1
Pickup / Sport Utility	**	173	182	151	199
Van / Step Van	**	54	53	42	34
Fire / Rescue	**	3	1	2	1
Police Vehicle	**	1	7	3	5
Ambulance	**	3	1	2	0
Bus	16	13	6	12	11
School Bus	1	6	2	6	6
Single Unit 2-Axle	**	29	20	21	15
Single Unit 3-Axle	**	15	10	10	13
Truck / Trailer	**	4	3	2	2
Truck (Bobtail)	**	2	4	1	3
Semi-Trailer (Tractor-Trailer)	52	44	53	48	34
Doubles	**	0	0	1	0
Triples	**	0	0	0	0
Heavy Truck	**	0	3	3	0
Other	23	3	12	9	34
Trucks (pickup, van, all types)	244	N/A	N/A	N/A	N/A
Emergency vehicles (police, fire, etc.)	6	N/A	N/A	N/A	N/A
<b>TOTAL</b>	<b>1284</b>	<b>1368</b>	<b>1310</b>	<b>1076</b>	<b>1052</b>

\*\* Data not available due to changes (01/01/1996) in the State of New Jersey Police Report.

## Q. CHARACTER OF ROAD

Road character	Fatal Accidents				
	1995	1996	1997	1998	1999
Straight road	411	393	381	368	355
Sharp curve or turn	5	4	3	5	3
Other curves	105	139	115	113	111
Circle	1	0	0	0	0
Intersection	196	218	197	183	193
Railroad crossing	1	0	3	2	2
<b>TOTAL</b>	<b>719</b>	<b>754</b>	<b>699</b>	<b>671</b>	<b>664</b>



## R. ROAD DESIGNATION

Road Designation	Fatal Accidents				
	1995	1996	1997	1998	1999
State	145	131	133	124	113
County	183	201	208	184	190
Township	80	65	73	73	72
U.S.	112	121	90	94	101
Borough or City	114	135	109	101	101
State Park	1	1	0	0	1
Garden State Parkway	30	27	32	22	29
Federal (Interstate)	35	40	29	33	37
New Jersey Turnpike	19	25	20	28	18
Atlantic City Expressway	0	8	5	12	2
Institution	0	0	0	0	0
<b>TOTAL</b>	<b>719</b>	<b>754</b>	<b>699</b>	<b>671</b>	<b>664</b>

**Note:** Sections of the Interstate Highway System run concurrent with other highways.



## S. AGE OF DRIVERS

Age of Driver	Fatal Accidents				
	1995	1996	1997	1998	1999
16 and under	6	10	7	2	3
Age 17	34	25	40	35	28
18 - 20	75	85	53	76	74
21 - 24	113	116	117	116	89
25 - 29	131	117	119	107	106
30 - 39	194	222	230	211	200
40 - 49	187	203	162	157	167
50 - 64	158	166	154	171	166
65 and over	175	182	164	134	147
Unknown*	58	70	67	67	48
<b>TOTAL</b>	<b>1131</b>	<b>1196</b>	<b>1113</b>	<b>1076</b>	<b>1028</b>

## T. SEX OF DRIVER

Sex of Drivers	Fatal Accidents				
	1995	1996	1997	1998	1999
Male	824	815	779	720	711
Female	255	313	276	299	271
Unknown	52	68	58	57	46
<b>TOTAL</b>	<b>1131</b>	<b>1196</b>	<b>1113</b>	<b>1076</b>	<b>1028</b>

\*Unknown includes hit-and-run and parked vehicle accidents where driver information is not included.

## U. WHAT DRIVERS WERE DOING

What Drivers Were Doing	Fatal Accidents				
	1995	1996	1997	1998	1999
Making right turn	11	8	11	11	6
Making left turn	55	64	60	46	62
Making "U" turn	5	3	3	3	4
Going straight ahead	756	741	665	665	676
Slowing down, stopping	17	14	7	17	8
Overtaking (Passing on right)	7	7	7	6	4
Forward from parking space	0	0	1	1	0
Backward from parking space	2	0	1	1	0
Other backing	5	7	4	5	5
Stopped in traffic lane	40	37	33	38	18
Starting from a traffic lane	7	11	15	9	5
Starting from a parked position	1	0	5	1	3
Parked	32	41	38	34	29
Skidding	4	13	10	17	12
Passing on left	11	10	13	11	10
Avoiding vehicle, object, pedestrian	16	22	24	31	20
Emerging from alley or driveway	6	6	6	3	6
Unknown	25	17	47	44	58
Crossing highway through island	0	0	1	1	0
Being towed or pushed	0	0	1	0	1
Pushing or towing vehicle	0	0	0	0	0
Stalled on railroad tracks	0	0	0	1	0
Rounding curve or circle	111	173	143	113	81
Entering highway	2	4	4	0	1
Changing lanes	18	18	14	18	19
Other	0	0	0	0	0
<b>TOTAL</b>	<b>1131</b>	<b>1196</b>	<b>1113</b>	<b>1076</b>	<b>1028</b>

## V. WHAT PEDESTRIANS WERE DOING

What Pedestrians Were Doing	Fatal Accidents				
	1995	1996	1997	1998	1999
Standing in Roadway	13	15	10	11	14
Walking with traffic	8	14	15	14	13
Crossing roadway	114	114	98	102	100
Walking on sidewalk	1	4	1	4	8
Standing on shoulder	9	8	4	5	2
Other	17	21	17	20	16
<b>TOTAL</b>	<b>162</b>	<b>176</b>	<b>145</b>	<b>156</b>	<b>153</b>

65.3% of all pedestrian fatalities in 1999 occurred while attempting to cross a roadway.

## W. CONTRIBUTING CIRCUMSTANCES

Contributing Circumstances	1995	1996	1997	1998	1999
Exceeding lawful speed	34	35	31	27	39
Too fast for conditions	30	12	35	11	13
Following too closely	1	1	0	8	2
On wrong side of road	19	35	29	22	22
Did not have right-of-way	27	29	25	27	40
Driver fell asleep	12	13	12	18	8
Failure to signal	0	0	0	0	0
Improper turn	16	20	22	20	19
Passing on hill or curve	0	0	0	3	0
Other improper passing	9	5	6	9	3
Inattentive driving	154	195	154	157	136
Improper crossing center island	0	0	0	0	1
Disregarding stop sign	58	56	59	43	37
Disregarding traffic light	25	24	27	29	22
Passing left of center line	0	1	1	1	1
Drunken driving	133	143	135	131	142
Improper starting from curb	0	0	0	2	0
Drunken bicyclist	3	0	2	3	3
Improper parking	2	6	5	4	4
Failure to keep right	21	17	18	24	15
Mechanical failure	2	3	1	3	6
Improper lights	3	4	4	0	1
Backing on highway	1	1	0	1	0
Stopped in roadway	3	0	1	2	1
Passed stopped school bus	0	0	0	0	0
Animal in roadway	1	0	1	0	2
Cutting in	3	0	1	2	6
Tire blew out	1	0	0	2	4
Other	43	46	28	26	35
Passing on right	1	0	1	0	0
Pedestrian violation	117	124	120	108	110
Unknown	62	49	27	46	58
Driver under influence of drugs	6	8	11	13	15
Pedestrian under influence of drugs	0	0	1	1	0
<b>TOTAL</b>	<b>787</b>	<b>827</b>	<b>757</b>	<b>743</b>	<b>745</b>

# SPECIFIC AREAS OF CONCERN

## INTERSTATE HIGHWAY FATALITIES

The Interstate Highway System of New Jersey is 100% completed, with 420.32 miles open to the motoring public. During 1999, the death rate averaged 3.58 deaths per month and 1 death for every 9.77 miles of highway. A concise analysis of victim classification, alcohol involvement, driver ages, contributing circumstances and manner of collision is outlined on the following page.

## INTERSTATE HIGHWAY MILEAGE

Highway Number	Mileage Open	Fatal Accidents by Highway
I-76	3.04	0
I-78	67.83	12
I-80	68.35	8
I-95	86.73	3
I-195	34.17	1
1-278	2.00	1
I-280	17.85	3
I-287	67.54	5
I-295	68.06	4
I-676	4.75	0
<b>TOTAL</b>	<b>420.32</b>	<b>37</b>

# INTERSTATE HIGHWAY FATALITIES

1999

Interstate Fatal Accidents: 37

Interstate Fatalities: 43

## Victim Classification

Drivers	26
Passengers	14
Pedestrians	3
Pedalcyclists	0
<b>TOTAL</b>	<b>43</b>

## Age of Drivers

16 & under	0
17	0
18 - 20	2
21 - 24	6
25 - 29	5
30 - 39	22
40 - 49	15
50 - 64	10
65 & over	1
Unknown	2
<b>TOTAL</b>	<b>63</b>

## Contributing Circumstances

Drunken driving	12
Fell Asleep	1
Inattentive driving	15
Excessive speed	1
Driver under influence of Drugs	1
Stopped in roadway	0
Other	5
Mechanical failure	1
Pedestrian violation	3
No improper driving	26
Unknown	1
<b>TOTAL</b>	<b>66</b>

## Manner of Collision

Head-on	3
Fixed object	16
Angle	4
Pedestrian	3
Rear end	7
Ran off roadway	0
Pedalcyclist	0
Same Direction-Other	0
Struck parked vehicle	1
Other	3
<b>TOTAL</b>	<b>37</b>

## Victim Alcohol Factors

	.01% - .04%	.05% - .09%	.10% - .14%	.15% & over	Negative	No Test	TOTAL
Drivers	0	1	3	3	15	3	25
Passengers	0	1	0	2	7	2	12
Pedestrians	0	0	0	1	0	1	2
Pedalcyclists	0	0	0	0	0	0	0
<b>TOTAL</b>	<b>0</b>	<b>2</b>	<b>3</b>	<b>6</b>	<b>22</b>	<b>6</b>	<b>39</b>

One driver, two passengers, and one pedestrian tested positive for drugs.

# Fatal Pedalcycle Accidents

	1995	1996	1997	1998	1999
Pedalcycle Accidents	22	18	21	19	24
Fatalities	22	18	21	19	24

## Manner of Collision

	'95	'96	'97	'98	'99
Angle	11	7	11	11	11
Same direction-rear end	5	7	7	4	8
Opposite direction-head on	3	4	2	3	1
Same direction - other	3	0	1	1	4
<b>TOTAL</b>	<b>22</b>	<b>18</b>	<b>21</b>	<b>19</b>	<b>24</b>

## Classification of Victim

	1995	1996	1997	1998	1999
Drivers	22	18	21	19	23
Passengers	0	0	0	0	1
<b>TOTAL</b>	<b>22</b>	<b>18</b>	<b>21</b>	<b>19</b>	<b>24</b>

## Contributing Circumstances

	'95	'96	'97	'98	'99
No improper driving	1	5	1	2	7
Ability impaired by drinking	4	0	3	3	3
Inattentive driving	2	2	2	2	0
No rear lights	0	1	1	0	1
On wrong side of road	1	1	0	0	0
Did not have right-of-way	6	2	3	3	3
Disregarded traffic light	3	1	1	2	3
Failure to keep right	1	1	3	1	1
Disregarded stop sign	3	0	3	1	1
Too fast for conditions	0	0	0	0	0
Improper turns	0	1	1	2	1
Other	0	2	0	1	2
Unknown	1	2	3	2	2
<b>TOTAL</b>	<b>22</b>	<b>18</b>	<b>21</b>	<b>19</b>	<b>24</b>

## Age of Victim

	1995	1996	1997	1998	1999
0 - 3	0	0	0	0	0
4 - 10	2	1	1	3	0
11 - 15	3	2	5	4	8
16 - 20	3	1	4	1	3
21 - 30	1	2	1	1	3
31 - 40	7	6	5	7	3
41 - 50	1	1	2	1	5
51 - 60	1	1	1	1	0
61 & over	4	4	2	1	2
Unknown	0	0	0	0	0
<b>TOTAL</b>	<b>22</b>	<b>18</b>	<b>21</b>	<b>19</b>	<b>24</b>

## ALCOHOL INVOLVEMENT

Of the 24 pedalcyclist fatalities, 18 were tested. Of the 18 tested, 3 tested positive for alcohol and 15 tested negative. The 3 pedalcyclists that tested positive had alcohol contents of 0.204%, 0.174% and, 0.170%. The remaining 6 pedalcyclists were not tested due to age factors, delayed deaths and various other reasons.

# FATAL MOTORCYCLE ACCIDENTS

	1995	1996	1997	1998	1999
Accidents	38	50	42	36	40
Fatalities	38	51	44	38	40

Age of drivers	1995	1996	1997	1998	1999
16 & under	0	0	1	0	0
17 - 20	2	5	5	2	1
21 - 30	15	21	16	21	19
31 - 40	15	13	16	6	11
Over 40	7	12	4	7	10
<b>TOTAL</b>	<b>39</b>	<b>51</b>	<b>42</b>	<b>36</b>	<b>41</b>

Manner of Collision	'95	'96	'97	'98	'99
Opposite direction - head on	6	7	3	2	5
Fixed object	6	7	13	15	9
Angle	12	15	12	12	16
Opposite direction - left turn	2	2	3	4	1
Opposite direction - other	2	0	1	0	0
Sideswipe	0	0	0	0	1
Pedestrian	1	0	2	1	0
Fell from vehicle	1	2	3	0	1
Same direction - rear end	3	4	2	0	1
Ran off roadway	1	2	1	0	2
Pedalcyclist	0	0	0	0	0
Overtaken in road	2	6	1	1	2
Struck parked vehicle	2	4	1	1	2
Other	0	1	0	0	0
<b>TOTAL</b>	<b>38</b>	<b>50</b>	<b>42</b>	<b>36</b>	<b>40</b>

Victim Classification	'95	'96	'97	'98	'99
Drivers	37	47	42	34	38
Passengers	1	4	2	3	2
<b>TOTAL</b>	<b>38</b>	<b>51</b>	<b>44</b>	<b>37</b>	<b>40</b>

Contributing Circumstances	'95	'96	'97	'98	'99
No improper driving	10	7	8	7	8
Drunken driving	8	18	9	6	8
Under influence of drugs	0	1	1	1	2
Failure to keep right	1	0	0	1	1
Improper left turn	0	0	0	0	0
Inattentive driving	9	9	6	7	8
Improper passing	3	1	2	2	0
Excessive speed	4	3	8	9	9
Didn't have right-of-way	0	0	1	0	1
Improper parking	0	0	0	0	0
Mechanical failure	0	0	0	0	0
Unknown	3	1	1	0	3
Disregard of traffic signal	0	1	0	0	0
Disregarded stop sign	0	1	1	1	0
Other	2	8	5	2	1
<b>TOTAL</b>	<b>40</b>	<b>50</b>	<b>42</b>	<b>36</b>	<b>41</b>

## Victim Alcohol Factors

	.01% -	.05% -	.10% - .14%	.15% and	Negative	No test	TOTAL
Drivers	1	3	2	2	23	4	38*
Passengers	0	0	1	0	0	0	2*
<b>TOTAL</b>	<b>1</b>	<b>3</b>	<b>3</b>	<b>2</b>	<b>23</b>	<b>4</b>	<b>40</b>

\*Three (3) drivers and one passenger tested positive for drugs.

## FATAL TRACTOR-TRAILER ACCIDENTS

	1995	1996	1997	1998	1999
Accidents	50	43	53	44	35
Fatalities	54	44	59	49	39

Manner of Collision	'95	'96	'97	'98	'99
Head on	8	7	5	5	4
Fixed object	4	1	2	4	3
Other object	0	2	0	0	0
Angle	16	8	16	12	11
Pedestrian	5	6	7	2	8
Rear end	13	10	14	12	2
Ran off roadway	0	0	1	0	0
Pedalcyclist	1	1	1	1	1
Opposite Direction - other	2	0	2	1	0
Struck parked vehicle	0	3	3	6	3
Overtuned in roadway	0	1	0	0	0
Railroad train	0	0	0	0	0
Sideswipe	0	3	1	1	1
Left turn	1	1	0	0	0
Other	0	0	1	0	2
<b>TOTAL</b>	<b>50</b>	<b>43</b>	<b>53</b>	<b>44</b>	<b>35</b>

Tractor-Trailer	'95	'96	'97	'98	'99
Drunken driving	0	1	0	1	1
Fell asleep	0	0	0	1	0
Inattentive driving	4	3	2	3	7
Excessive speed	1	0	0	0	2
Driver under influence of drugs	0	0	0	0	0
Stopped in roadway	0	0	1	0	0
Other	4	5	2	2	0
Mechanical failure	0	1	0	0	0
Disregarding traffic light	1	0	0	1	1
Failure to keep right	1	0	0	0	0
Improper parking	0	3	3	1	1
On wrong side of road	1	0	0	0	0
Following too close	1	0	0	2	0
No improper driving	33	27	42	35	22
Unknown	2	0	3	1	1
Failed to yield	1	0	0	2	2
Disregarding stop sign	1	3	0	0	0
Improper turn	1	1	0	0	1
Backing in roadway	1	0	0	0	0
<b>TOTAL</b>	<b>52</b>	<b>44</b>	<b>53</b>	<b>49</b>	<b>38</b>

Victim Classification	'95	'96	'97	'98	'99
Drivers	5	3	3	5	4
Passengers	0	0	0	0	0
<b>TOTAL</b>	<b>5</b>	<b>3</b>	<b>3</b>	<b>5</b>	<b>4</b>

Other Victim Classifications	'95	'96	'97	'98	'99
Drivers	35	27	33	34	22
Passengers	8	7	15	7	7
Pedestrians	5	6	7	2	9
Pedalcyclists	1	1	1	1	1
<b>TOTAL</b>	<b>49</b>	<b>41</b>	<b>56</b>	<b>44</b>	<b>39</b>

Other Involved Vehicle Contributing Circumstances	'95	'96	'97	'98	'99
Drunken driving	7	8	6	6	5
Fell asleep	0	0	4	3	0
Inattentive driving	6	7	10	7	6
Excessive speed	1	0	0	1	1
Driver under influence of drugs	0	0	0	2	1
Stopped in roadway	0	0	0	0	0
Other	2	0	6	3	1
Mechanical failure	0	0	0	0	0
Pedestrian violation	3	4	6	1	6
Disregarding traffic light	2	2	1	2	3
Failure to keep right	2	1	1	2	0
Improper parking	0	0	0	0	0
On wrong side of road	0	3	4	2	0
Passing on right	0	0	0	0	0
No improper driving	26	20	19	18	19
No pedestrian violation	3	0	0	1	0
Unknown	3	0	3	1	0
Failed to yield	2	2	1	1	0
Disregarding stop sign	0	2	3	4	1
Improper turn	1	0	3	0	0
Cutting in	2	1	0	0	0
<b>TOTAL</b>	<b>60</b>	<b>50</b>	<b>67</b>	<b>54</b>	<b>43</b>



## TRACTOR-TRAILER VICTIM ALCOHOL FACTORS

	VICTIM ALCOHOL FACTORS						
	.01% - .04%	.05% - .09%	.10% - .14%	.15% & over	Negative	No test	TOTAL
Drivers	0	0	0	0	4	0	4
Passengers	0	0	0	0	0	0	0
<b>TOTAL</b>	0	0	0	0	4	0	4

## OTHER VICTIM ALCOHOL FACTORS

	VICTIM ALCOHOL FACTORS						
	.01% - .04%	.05% - .09%	.10% - .14%	.15% & over	Negative	No test	TOTAL
Drivers	1	0	2	3	19	6	31
Passengers	1	0	0	1	4	1	7
Pedestrians	0	0	0	0	1	1	2
Pedalcyclists	0	0	0	0	1	0	1
<b>TOTAL</b>	2	0	2	4	25	8	41

Three drivers tested positive for drugs.

## RESTRAINT USAGE

Restraint used	Driver survived	Driver killed	Passenger killed
Lap belt	14	3	3
Shoulder belt	2	2	0
Lap & shoulder belt	310	76	35
Airbag deployed / No seat belt	29	53	10
Seat belt used / Airbag deployed	68	39	10
Child safety seat	0	0	4
No restraint used	107	154	88
Unknown	82	17	11
Not required	32	40	3
<b>Total</b>	<b>644</b>	<b>384</b>	<b>164</b>

Based on the various sources of information (accident reports, observations, interviews, evidence), the seat belt data may not be completely reliable.

## 17 - 20 AGE GROUP

Listed below are the 17 to 20 year-old drivers involved in fatal motor vehicle accidents.

Year	Total fatal accidents 17 - 20 drivers	Total drivers involved	Number of drivers drunk*
1998	98	102	10

\* .10% & over

1999	17 years old	18 years old	19 years old	20 years old
Total drivers involved	28	33	26	15
Number of drivers drunk	0	3	5	2

### FATAL ACCIDENTS WITH ALCOHOL INVOLVED

1999	17 years old	18 years old	19 years old	20 years old
Accidents	3	4	6	3

### VICTIM CLASSIFICATION

1999	17 years old	18 years old	19 years old	20 years old
Drivers	4	7	9	5
Passengers	8	7	7	3

## FATAL ACCIDENTS AND PERSONS KILLED FOR SELECTED HOLIDAY PERIODS IN NEW JERSEY

Holiday			Fatal accidents	Persons killed
Memorial Day				
	1995	(3)	78 Hours	6
	1996	*(4)	96 Hours	9
	1997	*(4)	96 Hours	11
	1998	*(4)	96 Hours	7
	1999	*(4)	96 Hours	6
Fourth of July				
	1995	(5)	120 Hours	14
	1996	*(5)	120 Hours	4
	1997	*(4)	96 Hours	12
	1998	*(3)	72 Hours	7
	1999	*(3)	120 Hours	11
Labor Day				
	1995	(3)	78 Hours	8
	1996	*(4)	96 Hours	22
	1997	*(4)	96 Hours	4
	1998	*(4)	96 Hours	11
	1999	*(4)	96 Hours	5
Thanksgiving				
	1995	(4)	102 Hours	4
	1996	*(5)	120 Hours	21
	1997	*(5)	120 Hours	7
	1998	*(5)	120 Hours	16
	1999	*(5)	120 Hours	16
Christmas				
	1995	(3)	78 Hours	4
	1996	(1)	30 Hours	3
	1997	(4)	102 Hours	6
	1998	(3)	78 Hours	6
	1999	(3)	78 Hours	9
New Year's				
	1995-6	(3)	78 Hours	4
	1996-7	(1)	30 Hours	3
	1997-8	(4)	102 Hours	5
	1998-9	(3)	78 Hours	11
	1999-2000	(2)	54 Hours	5

Figures in parentheses show number of full days in each holiday period. Accidents and deaths are for those days plus the last six hours of the preceding day. An (\*) denotes the number of full days only and are C.A.R.E. designated holidays.

## TEN YEAR EXPERIENCE

Years	Fatal Accidents	Fatalities	Drivers	Passengers	Pedestrians	Pedalcyclists	Motorcycles*	Mopeds*	Alcohol Involvement
1990	818	888	466	194	201	27	57	1	36.8%
1991	744	790	418	174	178	20	47	0	38.6%
1992	695	764	409	172	170	13	45	1	34.2%
1993	721	789	380	194	197	18	37	0	34.5%
1994	691	761	379	197	168	19	35	0	33.7%
1995	719	773	435	154	162	22	38	0	31.9%
1996	754	809	443	172	176	18	51	0	30.4%
1997	699	774	405	203	145	21	44	0	30.8%
1998	671	741	403	163	156	19	38	0	27.4%
1999	664	725	384	164	153	24	40	1	32.0%
TOTAL	7176	7814	4122	1787	1706	201	432	3	33.0%

\*Included in "Driver Totals"—If passenger, included in "Passenger Totals."

# NJSP FATAL ACCIDENT INVESTIGATIONS SUMMARY BY TROOP

## LEGEND

CR ..... County Road  
 SH ..... State Highway  
 mp ..... milepost

### TROOP A

Date	Time	Station	Road	mp	Municipality	County	Contributing Circumstances
01/20/1999	1406	RED LIONSH	SH 70	17.4	SOUTHAMPTON TWP	BURLINGTON	ILL/FATIGUED
01/30/1999	0326	BRIDGETON	CR 635	0.0	HOPEWELL TWP	CUMBERLAND	DRUNK DRIVING
02/14/1999	0348	WOODBINE	CR 611	0.0	WOODBINE BORO	CAPE MAY	DRUNK DRIVING
03/19/1999	1518	WOODSTOWN	CR 667	0.0	QUINTON TWP	SALEM	DISREGARD OF STOP SIGN
03/22/1999	1730	BRIDGETON	CR 553	0.0	UPPER DEERFIELD TWP	CUMBERLAND	DISREGARD OF STOP SIGN
04/03/1999	1636	RED LION	CR 530	0.0	SOUTHAMPTON TWP	BURLINGTON	FAILURE TO YIELD
04/12/1999	1611	WOODSTOWN	HARRISON LK RD	0.0	PILESGROVE TWP	SALEM	DISREGARD OF STOP SIGN
04/15/1999	1706	BRIDGETON	CR 741	0.0	GREENWICH TWP	CUMBERLAND	TOO FAST FOR CONDITIONS
04/22/1999	1501	A.C.E	EXPRESSWAY	17.9	HAMILTON TWP	ATLANTIC	INATTENTIVE DRIVING
05/09/1999	2143	WOODSTOWN	I-295	6.5	OLDSMAN TWP	SALEM	INATTENTIVE DRIVING
05/10/1999	1535	BRIDGETON	US 40	20.6	PITTSGROVE TWP	SALEM	ON WRONG SIDE OF ROAD
05/11/1999	0011	BUENA VISTA	US 40	38.2	BUENA VISTA TWP	ATLANTIC	DISREGARD OF STOP LIGHT
05/11/1999	0722	BRIDGETON	CR 645	0.0	DEERFIELD TWP	CUMBERLAND	FAILURE TO YIELD
05/14/1999	0901	BRIDGETON	CR 638	0.0	PITTSGROVE TWP	SALEM	ON WRONG SIDE OF ROAD
05/23/1999	0619	PORT NORRIS	SH 347	5.8	MAURICE RIVER TWP	CUMBERLAND	INATTENTIVE DRIVING
05/27/1999	2215	RED LION	CR 681	0.0	SOUTHAMPTON TWP	BURLINGTON	DRUNK DRIVING
06/03/1999	1629	WOODSTOWN	US 40	7.9	PILESGROVE TWP	SALEM	FAILURE TO KEEP RIGHT
06/04/1999	1136	WOODSTOWN	US 40	11.6	PILESGROVE TWP	SALEM	INATTENTIVE DRIVING
06/13/1999	1255	WOODSTOWN	US 40	6.3	PILESGROVE TWP	SALEM	PEDESTRIAN VIOLATION
06/15/1999	1533	WOODSTOWN	SH 49	13.5	QUINTON TWP	SALEM	ON WRONG SIDE OF ROAD
07/09/1999	2330	BELLMAWR	SH 42	14.0	BELLMAWR BORO	CAMDEN	PEDESTRIAN VIOLATION
07/26/1999	1234	RED LION	SH 38	18.8	SOUTHAMPTON TWP	BURLINGTON	FAILURE TO KEEP RIGHT
07/30/1999	1823	WOODSTOWN	SH 49	13.2	QUINTON TWP	SALEM	DISREGARD OF STOP SIGN
08/04/1999	1737	WOODBINE	SH 50	5.0	UPPER TWP	CAPE MAY	INATTENTIVE DRIVING
08/07/1999	1547	RED LION	CR 602	0.0	SHAMONG TWP	BURLINGTON	DRUNK DRIVING
08/08/1999	0200	BELLMAWR	SH 55	59.7	DEPTFORD TWP	GLOUCESTER	DRUNK DRIVING
08/08/1999	2053	WOODSTOWN	CR 604	0.0	UPPER PITTSGROVE TWP	SALEM	INATTENTIVE DRIVING
08/12/1999	1556	WOODBINE	SH 347	0.7	DENNIS TWP	CAPE MAY	INATTENTIVE DRIVING
08/14/1999	1145	TUCKERTON	CR 652	0.0	WASHINGTON TWP	BURLINGTON	INATTENTIVE DRIVING
08/21/1999	0651	RED LION	CR 616	0.0	SOUTHAMPTON TWP	BURLINGTON	PASSING ON RIGHT
08/28/1999	1713	BUENA VISTA	NORMAN RD	0.0	BUENA VISTA TWP	ATLANTIC	DRUNK DRIVING
08/29/1999	1156	BRIDGETON	SH 56	0.8	UPPER DEERFIELD TWP	CUMBERLAND	DRUNK DRIVING
08/30/1999	1258	RED LION	US 206	17.4	SOUTHAMPTON TWP	BURLINGTON	FAILURE TO YIELD
09/28/1999	1838	BUENA VISTA	US 322	36.3	FOLSOM BORO	ATLANTIC	ON WRONG SIDE OF ROAD
09/29/1999	1129	PORT NORRIS	CR 670	0.0	COMMERCIAL TWP	CUMBERLAND	FAILURE TO YIELD
09/30/1999	0547	WOODSTOWN	US 40	14.5	UPPER PITTSGROVE TWP	SALEM	DRUNK DRIVING
10/03/1999	1838	TUCKERTON	CR 563	0.0	WASHINGTON TWP	BURLINGTON	INATTENTIVE DRIVING
10/08/1999	2356	BUENA VISTA	CR 648	0.0	ESTELL MANOR CITY	ATLANTIC	DRUNK DRIVING
10/08/1999	1523	PORT NORRIS	SH 347	4.5	MAURICE RIVER TWP	CUMBERLAND	INATTENTIVE DRIVING
10/09/1999	0813	TUCKERTON	CR 563	0.0	WASHINGTON TWP	BURLINGTON	INATTENTIVE DRIVING
10/16/1999	0305	BRIDGETON	CR 611	0.0	PITTSGROVE TWP	SALEM	DRUNK DRIVING
10/23/1999	2249	WOODSTOWN	CR 602	0.0	PILESGROVE TWP	SALEM	DRUNK DRIVING
10/30/1999	0058	WOODSTOWN	CR 540	0.0	MANNINGTON TWP	SALEM	DRUNK DRIVING
10/30/1999	0215	RED LION	PRICKETTS RD	0.0	TABERNACLE TWP	BURLINGTON	DRUNK DRIVING
11/04/1999	1235	PORT NORRIS	SH 55	33.0	VINELAND CITY	CUMBERLAND	INATTENTIVE DRIVING
11/05/1999	0657	BRIDGETON	CR 621	0.0	UPPER DEERFIELD TWP	CUMBERLAND	IMPROPER PASSING
11/08/1999	1657	PORT NORRIS	SH 47	34.0	MAURICE RIVER TWP	CUMBERLAND	DRUNK DRIVING
11/19/1999	0856	WOODSTOWN	CR 653	0.0	MANNINGTON TWP	SALEM	DISREGARD OF STOP SIGN
11/26/1999	1415	PORT NORRIS	SH 55	20.1	MAURICE RIVER TWP	CUMBERLAND	ON WRONG SIDE OF ROAD
12/04/1999	1512	BRIDGETON	SH 77	6.8	UPPER DEERFIELD TWP	CUMBERLAND	DISREGARD OF STOP SIGN
12/25/1999	1854	A.C.E.	EXPRESSWAY	38.7	WINSLOW TWP	CAMDEN	PEDESTRIAN VIOLATION
12/26/1999	0425	BELLMAWR	I-295	32.9	CHERRY HILL TWP	CAMDEN	DRUNK DRIVING

**TROOP B**

Date	Time	Station	Road	mp	Municipality	County	Contributing Circumstances
01/01/1999	0556	TOTOWA	I-80	46.3	PARSIPPANY-TROY HILL	MORRIS	DRUNK DRIVING
01/03/1999	1330	SOMERVILLE	I-78	43.4	BERKELEY HEIGHTS TWP	UNION	TOO FAST FOR CONDITIONS
01/04/1999	1815	HOPE	CR 521	0.0	HOPE TWP	WARREN	ON WRONG SIDE OF ROAD
02/21/1999	1125	SOMERVILLE	I-78	30.1	BEDMINSTER TWP	SOMERSET	INATTENTIVE DRIVING
03/06/1999	0650	NETCONG	I-80	23.7	MOUNT OLIVE TWP	MORRIS	INATTENTIVE DRIVING
03/23/1999	1359	SUSSEX	US 206	127.8	MONTAGUE TWP	SUSSEX	FAILURE TO YIELD
04/10/1999	1730	SOMERVILLE	I-287	4.7	SO PLAINFIELD BORO	MIDDLESEX	INATTENTIVE DRIVING
04/24/1999	1147	TOTOWA	I-80	53.4	WAYNE TWP	PASSAIC	DRUNK DRIVING
05/01/1999	0822	PERRYVILLE	SH 31	38.6	HAMPTON BORO	HUNTERDON	INATTENTIVE DRIVING
05/13/1999	0952	SOMERVILLE	I-78	55.7	NEWARK CITY	ESSEX	MECHANICAL FAILURE
05/15/1999	1408	NETCONG	I-80	36.1	ROCKAWAY TWP	MORRIS	INATTENTIVE DRIVING
05/16/1999	0210	PERRYVILLE	MAIN ST	0.0	CALIFON BORO	HUNTERDON	DRUNK DRIVING
05/16/1999	1845	SOMERVILLE	I-78	41.7	WATCHUNG BORO	SOMERSET	INATTENTIVE DRIVING
05/21/1999	1340	SOMERVILLE	I-78	45.8	SUMMIT CITY	UNION	INATTENTIVE DRIVING
05/22/1999	1854	HOPE	PAULINS KILL RD	0.0	HARDWICK TWP	WARREN	DRUNK DRIVING
05/26/1999	0520	PERRYVILLE	CR 579	0.0	UNION TWP	HUNTERDON	DRIVER FELL ASLEEP
06/08/1999	2331	SOMERVILLE	I-78	30.3	BEDMINSTER TWP	SOMERSET	DRUNK DRIVING
06/18/1999	0331	SOMERVILLE	SH 24	10.0	SPRINGFIELD TWP	UNION	DRUNK DRIVING
06/24/1999	2141	TOTOWA	I-280	14.2	NEWARK CITY	ESSEX	INATTENTIVE DRIVING
06/26/1999	1812	SUSSEX	CR 639	0.0	WANTAGE TWP	SUSSEX	DRUNK DRIVING
06/27/1999	0356	SOMERVILLE	I-287	24.0	FAR HILLS BORO	SOMERSET	DRIVER FELL ASLEEP6
07/23/1999	2350	NETCONG	I-80	41.9	PARSIPPANY-TROY HILL	MORRIS	DRUNK DRIVING
07/29/1999	0949	WASHINGTON	CR 519	0.0	HARMONY TWP	WARREN	UNDER INFLUENCE DRUGS
07/31/1999	1105	SUSSEX	SH 94	25.7	LAFAYETTE TWP	SUSSEX	UNSAFE VEHICLE
08/04/1999	0002	SUSSEX	US 206	103.1	ANDOVER BORO	SUSSEX	DRUNK DRIVING
08/19/1999	0530	SOMERVILLE	I-78	55.9	NEWARK CITY	ESSEX	PEDESTRIAN VIOLATION
08/21/1999	1542	PERRYVILLE	I-78	12.9	UNION TWP	HUNTERDON	INATTENTIVE DRIVING
08/26/1999	0325	WASHINGTON	I-78	5.6	GREENWICH TWP	WARREN	INATTENTIVE DRIVING
08/28/1999	0248	TOTOWA	I-280	12.0	EAST ORANGE CITY	ESSEX	DRUNK DRIVING
09/13/1999	0317	TOTOWA	I-80	58.7	PATERSON CITY	PASSAIC	PEDESTRIAN VIOLATION
09/21/1999	2341	SOMERVILLE	I-78	46.8	SUMMIT CITY	UNION	INATTENTIVE DRIVING
10/02/1999	0215	WASHINGTON	US 46	18.3	INDEPENDENCE TWP	WARREN	DRUNK DRIVING
10/09/1999	2055	TOTOWA	I-287	53.7	RIVERDALE BORO	MORRIS	CUTTING IN
10/20/1999	0240	SOMERVILLE	I-287	14.6	BRIDGEWATER TWP	SOMERSET	DRUNK DRIVING
11/03/1999	0327	TOTOWA	I-80	49.2	FAIRFIELD TWP	ESSEX	INATTENTIVE DRIVING
11/04/1999	1151	HOPE	CR 612	0.0	ALLAMUCHY TWP	WARREN	INATTENTIVE DRIVING
11/07/1999	2303	SOMERVILLE	I-78	43.3	BERKELEY HEIGHTS TWP	UNION	INATTENTIVE DRIVING
11/12/1999	0600	SOMERVILLE	SH 24	10.2	SPRINGFIELD TWP	UNION	INATTENTIVE DRIVING
11/20/1999	1923	SOMERVILLE	I-78	55.0	NEWARK CITY	ESSEX	PEDESTRIAN VIOLATION
11/30/1999	1925	SUSSEX	SH 94	25.2	HAMPTON TWP	SUSSEX	ON WRONG SIDE OF ROAD
12/03/1999	2345	SOMERVILLE	I-287	13.9	BRIDGEWATER TWP	SOMERSET	DRUNK DRIVING
12/21/1999	0932	TOTOWA	I-280	6.3	LIVINGSTON TWP	ESSEX	INATTENTIVE DRIVING
12/30/1999	1740	TOTOWA	I-80	66.2	SO. HACKENSACK TWP	BERGEN	DRUNK DRIVING

**TROOP C**

02/01/1999	1630	HIGHTSTOWN	CR 526	0.0	UPPER FREEHOLD TWP	MONMOUTH	FAILURE TO YIELD
02/13/1999	0141	BORDENTOWN	CR 543	0.0	MANSFIELD TWP	BURLINGTON	DRUNK DRIVING
03/18/1999	2355	BORDENTOWN	US 130	52.0	MANSFIELD TWP	BURLINGTON	UNDER INFLUENCE DRUGS
03/22/1999	1740	BORDENTOWN	CR 537	0.0	HAINESPORT TWP	BURLINGTON	UNDER INFLUENCE DRUGS
03/30/1999	1550	ALLENWOOD	I-195	12.8	UPPER FREEHOLD TWP	MONMOUTH	INATTENTIVE DRIVING
04/24/1999	2322	BORDENTOWN	SH 38	13.0	HAINESPORT TWP	BURLINGTON	DRUNKEN BICYCLIST
05/20/1999	0730	HIGHTSTOWN	SH 33	20.9	MILLSTONE TWP	MONMOUTH	FAILURE TO YIELD
05/22/1999	0214	BORDENTOWN	CR 528	0.0	CHESTERFIELD TWP	BURLINGTON	DRUNK DRIVING
05/28/1999	1750	HIGHTSTOWN	CR 539	0.0	UPPER FREEHOLD TWP	MONMOUTH	FAILURE TO KEEP RIGHT
06/02/1999	0730	BORDENTOWN	I-295	38.2	MOUNT LAUREL TWP	BURLINGTON	INATTENTIVE DRIVING
06/06/1999	1815	HIGHTSTOWN	RED VALLEY RD	0.0	MILLSTONE TWP	MONMOUTH	DRUNK DRIVING
06/06/1999	1911	HIGHTSTOWN	CR 524	0.0	UPPER FREEHOLD TWP	MONMOUTH	EXCEEDING LAWFUL SPEED
06/07/1999	1034	BORDENTOWN	MANSFIELD RD	0.0	MANSFIELD TWP	BURLINGTON	UNDER INFLUENCE DRUGS
06/22/1999	0356	FLEMINGTON	CR 519	0.0	KINGWOOD TWP	HUNTERDON	DRUNK DRIVING
07/04/1999	1155	HIGHTSTOWN	CR 526	0.0	UPPER FREEHOLD TWP	MONMOUTH	INATTENTIVE DRIVING
07/18/1999	1231	FORT DIX	CROSHAW RD	0.0	NORTH HANOVER TWP	BURLINGTON	INATTENTIVE DRIVING
08/25/1999	1555	FLEMINGTON	MOUNTAIN RD	0.0	EAST AMWELL TWP	HUNTERDON	INATTENTIVE DRIVING
08/27/1999	1911	BORDENTOWN	WALN RD	0.0	CHESTERFIELD TWP	BURLINGTON	DRUNK DRIVING

Date	Time	Station	Road	mp	Municipality	County	Contributing Circumstances
10/08/1999	0719	HIGHTSTOWN	SH 33	19.0	MILLSTONE TWP	MONMOUTH	DISREGARD TRAFFIC SIGNAL
10/12/1999	2130	HIGHTSTOWN	HOLMES MILL RD	0.0	UPPER FREEHOLD TWP	MONMOUTH	DRUNK DRIVING
11/22/1999	1700	HIGHTSTOWN	SH 33	20.1	MILLSTONE TWP	MONMOUTH	PEDESTRIAN VIOLATION
12/12/1999	0929	BORDENTOWN	I-295	47.1	BURLINGTON TWP	BURLINGTON	INATTENTIVE DRIVING
12/26/1999	0240	FLEMINGTON	SH 31	16.3	EAST AMWELL TWP	HUNTERDON	INATTENTIVE DRIVING

#### TROOP D

Date	Time	Station	Road	mp	Municipality	County	Contributing Circumstances
01/02/1999	0654	MOORESTOWN	TURNPIKE	31.9	CHERRY HILL TWP	CAMDEN	DRIVING TOO SLOW
01/18/1999	0545	NEWARK	TURNPIKE	104.9	NEWARK CITY	ESSEX	INATTENTIVE DRIVING
03/07/1999	0706	NEWARK	TURNPIKE	119.0	TEANECK TWP	BERGEN	ICY ROADWAY
04/04/1999	1811	CRANBURY	TURNPIKE	80.0	EAST BRUNSWICK TWP	MIDDLESEX	DRIVER FELL ASLEEP
04/23/1999	1645	CRANBURY	TURNPIKE	96.1	CARTERET BORO	MIDDLESEX	INATTENTIVE DRIVING
05/05/1999	1441	MOORESTOWN	TURNPIKE	5.4	MANSFIELD TWP	BURLINGTON	INATTENTIVE DRIVING
05/27/1999	2056	MOORESTOWN	TURNPIKE	42.9	WESTAMPTON TWP	BURLINGTON	PEDESTRIAN VIOLATION
05/28/1999	2136	MOORESTOWN	TURNPIKE	5.3	OLDSMAN TWP	SALEM	PEDESTRIAN VIOLATION
06/27/1999	2042	MOORESTOWN	TURNPIKE	39.9	MOUNT LAUREL TWP	BURLINGTON	TIRE BLOW OUT
07/04/1999	1956	CRANBURY	TURNPIKE	74.2	MONROE TWP	MIDDLESEX	TIRE BLOW OUT
07/07/1999	0943	CRANBURY	TURNPIKE	96.1	CARTERET BORO	MIDDLESEX	UNSECURED LOAD
07/11/1999	1648	MOORESTOWN	TURNPIKE	34.9	MOUNT LAUREL TWP	BURLINGTON	TIRE BLOW OUT
07/18/1999	1720	CRANBURY	TURNPIKE	95.8	CARTERET BORO	MIDDLESEX	TIRE BLOW OUT
09/16/1999	1516	MOORESTOWN	TURNPIKE	18.3	WEST DEPTFORD TWP	GLOUCESTER	TOO FAST FOR CONDITIONS
10/24/1999	0302	NEWARK	TURNPIKE	120.5	LEONIA BORO	BERGEN	DRUNK DRIVING
11/12/1999	0140	NEWARK	TURNPIKE	103.6	NEWARK CITY	ESSEX	PEDESTRIAN VIOLATION
11/24/1999	0707	MOORESTOWN	TURNPIKE	42.6	WESTAMPTON TWP	BURLINGTON	INATTENTIVE DRIVING
12/31/1999	0504	MOORESTOWN	TURNPIKE	2.8	CARNEYS POINT TWP	SALEM	IMPROPER TURN

#### TROOP E

Date	Time	Station	Road	mp	Municipality	County	Contributing Circumstances
01/31/1999	1000	HOLMDEL	PARKWAY	99.9	WALL TWP	MONMOUTH	CUTTING IN
02/09/1999	2016	BASS RIVER	PARKWAY	85.0	DOVER TWP	OCEAN	INATTENTIVE DRIVING
02/18/1999	1419	HOLMDEL	PARKWAY	127.0	WOODBIDGE TWP	MIDDLESEX	MECHANICAL FAILURE
02/20/1999	2247	HOLMDEL	PARKWAY	113.0	MIDDLETOWN TWP	MONMOUTH	INATTENTIVE DRIVING
03/05/1999	1218	HOLMDEL	PARKWAY	92.0	BRICK TWP	OCEAN	INATTENTIVE DRIVING
03/12/1999	2058	BASS RIVER	PARKWAY	42.0	GALLOWAY TWP	ATLANTIC	DRUNK DRIVING
03/20/1999	0220	HOLMDEL	PARKWAY	98.0	WALL TWP	MONMOUTH	DRUNK DRIVING
04/05/1999	2252	BLOOMFIELD	PARKWAY	165.3	PARAMUS BORO	BERGEN	EXCEEDING SPEED LIMIT
04/15/1999	1259	BASS RIVER	PARKWAY	85.6	DOVER TWP	OCEAN	CUTTING IN
04/16/1999	0225	BLOOMFIELD	PARKWAY	145.8	IRVINGTON TOWN	ESSEX	PEDESTRIAN VIOLATION
04/25/1999	0857	HOLMDEL	PARKWAY	111.0	MIDDLETOWN TWP	MONMOUTH	INATTENTIVE DRIVING
05/30/1999	0536	HOLMDEL	PARKWAY	95.0	WALL TWP	MONMOUTH	EXCEEDING SPEED LIMIT
06/07/1999	2158	BASS RIVER	PARKWAY	30.0	SOMERS POINT CITY	ATLANTIC	DRUNK DRIVING
06/18/1999	1523	BLOOMFIELD	PARKWAY	148.5	EAST ORANGE CITY	ESSEX	INATTENTIVE DRIVING
07/02/1999	1134	BLOOMFIELD	PARKWAY	155.6	CLIFTON CITY	PASSAIC	EXCEEDING SPEED LIMIT
07/08/1999	0004	BLOOMFIELD	PARKWAY	155.8	CLIFTON CITY	PASSAIC	INATTENTIVE DRIVING
07/10/1999	0155	BASS RIVER	PARKWAY	13.4	MIDDLE TWP	CAPE MAY	DRUNK DRIVING
08/01/1999	1905	HOLMDEL	PARKWAY	127.9	WOODBIDGE TWP	MIDDLESEX	UNSAFE LANE CHANGE
08/11/1999	0209	HOLMDEL	PARKWAY	92.0	BRICK TWP	OCEAN	INATTENTIVE DRIVING
08/14/1999	2000	BLOOMFIELD	PARKWAY	135.0	WOODBIDGE TWP	MIDDLESEX	FOLLOWING TOO CLOSE
09/06/1999	0035	BASS RIVER	PARKWAY	63.0	STAFFORD TWP	OCEAN	INATTENTIVE DRIVING
09/18/1999	2031	BASS RIVER	PARKWAY	4.0	MIDDLE TWP	CAPE MAY	PEDESTRIAN VIOLATION
09/19/1999	0634	HOLMDEL	PARKWAY	130.5	WOODBIDGE TWP	MIDDLESEX	PEDESTRIAN VIOLATION
10/22/1999	0550	BASS RIVER	PARKWAY	67.0	STAFFORD TWP	OCEAN	PEDESTRIAN VIOLATION
10/22/1999	0317	BLOOMFIELD	PARKWAY	131.1	WOODBIDGE TWP	MIDDLESEX	PEDESTRIAN VIOLATION
11/10/1999	0200	BLOOMFIELD	PARKWAY	153.3	BLOOMFIELD TOWN	ESSEX	DRUNK DRIVING
12/03/1999	1957	HOLMDEL	PARKWAY	111.0	MIDDLETOWN TWP	MONMOUTH	DRUNK DRIVING
12/08/1999	0612	BASS RIVER	PARKWAY	84.7	DOVER TWP	OCEAN	INATTENTIVE DRIVING
12/09/1999	0423	HOLMDEL	PARKWAY	112.0	MIDDLETOWN TWP	MONMOUTH	DRUNK DRIVING





# FATAL ACCIDENTS BY COUNTY, MUNICIPALITY, DATE, TIME AND LOCATION

## LEGEND

EXPRESSWAY . . . . . ATLANTIC CITY EXPRESSWAY      TURNPIKE . . . . . NEW JERSEY TURNPIKE  
CR . . . . . COUNTY ROAD      MP . . . . . MILEPOST  
PARKWAY . . . . . GARDEN STATE PARKWAY      SH . . . . . STATE HIGHWAY

### ATLANTIC COUNTY

MUNICIPALITY	DATE	DAY	TIME	ROADWAY	MP	PERSONS KILLED
HAMILTON TWP	01/22/1999	FRIDAY	1541	US 40	45.5	1 PASSENGER
MULLICA TWP	02/24/1999	WEDNESDAY	1212	US 30	33.3	1 DRIVER
EGG HARBOR TWP	03/10/1999	WEDNESDAY	1451	CR 646	0.0	1 PASSENGER
GALLOWAY TWP	03/12/1999	FRIDAY	2058	PARKWAY	42.0	1 DRIVER, 1 PASSENGER
HAMILTON TWP	03/14/1999	SUNDAY	1801	SH 50	23.4	1 PASSENGER
ABSECON CITY	03/16/1999	TUESDAY	2008	US 30	51.8	1 PEDESTRIAN
EGG HARBOR CITY	03/16/1999	TUESDAY	1104	CR 561	0.0	1 DRIVER
EGG HARBOR TWP	03/17/1999	WEDNESDAY	0903	US 322	53.3	1 DRIVER
GALLOWAY TWP	04/17/1999	SATURDAY	2219	SH 30	45.2	1 PEDALCYCLIST
HAMILTON TWP	04/22/1999	THURSDAY	1501	EXPRESSWAY	17.9	1 DRIVER
EGG HARBOR TWP	04/26/1999	MONDAY	625	CR 615	0.0	1 DRIVER, 1 PASSENGER
BUENA VISTA TWP	05/11/1999	TUESDAY	0011	US 40	38.2	1 DRIVER
GALLOWAY TWP	05/22/1999	SATURDAY	1106	US 30	46.4	1 PASSENGER
SOMERS POINT CITY	06/07/1999	MONDAY	2158	PARKWAY	30.0	1 DRIVER
HAMILTON TWP	06/21/1999	MONDAY	1141	US 40	48.1	1 DRIVER
EGG HARBOR TWP	06/23/1999	WEDNESDAY	1701	CR 575	0.0	1 DRIVER
MULLICA TWP	06/24/1999	THURSDAY	1824	CR 623	0.0	1 PASSENGER
ATLANTIC CITY	06/28/1999	MONDAY	2003	ATLANTIC AVE	0.0	1 PEDESTRIAN
HAMILTON TWP	07/01/1999	THURSDAY	2228	US 322	46.2	1 PEDESTRIAN
HAMILTON TWP	07/02/1999	FRIDAY	2104	CR 575	0.0	1 PASSENGER
EGG HARBOR CITY	07/04/1999	SUNDAY	1143	SH 30	41.4	1 DRIVER
EGG HARBOR CITY	07/10/1999	SATURDAY	1124	CR 658	0.0	1 PASSENGER
EGG HARBOR TWP	08/14/1999	SATURDAY	0059	CR 662	0.0	1 DRIVER
BUENA VISTA TWP	08/28/1999	SATURDAY	1713	NORMAN RD	0.0	1 DRIVER
FOLSOM BORO	09/28/1999	TUESDAY	1838	US 322	36.3	1 DRIVER
ESTELL MANOR CITY	10/08/1999	FRIDAY	2356	CR 648	0.0	1 DRIVER
EGG HARBOR TWP	10/29/1999	FRIDAY	2208	OCEAN HEIGHTS AVE	0.0	1 PEDALCYCLIST
HAMILTON TWP	11/02/1999	TUESDAY	1203	US 322	39.0	1 DRIVER
EGG HARBOR TWP	11/04/1999	THURSDAY	1638	CR 559A	0.0	1 DRIVER
SOMERS POINT CITY	12/15/1999	WEDNESDAY	1731	CR 586	0.0	1 PEDESTRIAN
GALLOWAY TWP	12/16/1999	THURSDAY	1504	US 30	43.9	1 DRIVER
ABSECON CITY	12/21/1999	TUESDAY	1840	US 30	51.0	1 PASSENGER
GALLOWAY TWP	12/23/1999	THURSDAY	1714	US 30	48.7	1 DRIVER

### BERGEN COUNTY

TEANECK TWP	01/02/1999	SATURDAY	0012	SH 4	6.2	1 PASSENGER
TETERBORO BORO	01/29/1999	FRIDAY	2050	US 46	68.0	1 DRIVER
PARAMUS BORO	02/03/1999	WEDNESDAY	1735	FOREST AVE	0.0	1 PASSENGER
TENAFLY BORO	02/10/1999	WEDNESDAY	1709	US 9	5.0	1 DRIVER
WASHINGTON TWP	02/23/1999	TUESDAY	1124	PASCACK RD	0.0	1 PASSENGER
N. ARLINGTON BORO	02/25/1999	THURSDAY	1858	SH 17	1.0	1 PEDESTRIAN
TEANECK TWP	03/07/1999	SUNDAY	0706	TURNPIKE	119.0	1 PEDESTRIAN
RIDGEFIELD PARK TWP	03/16/1999	TUESDAY	1639	UNION ST	0.0	1 PEDESTRIAN
PARAMUS BORO	04/05/1999	MONDAY	2252	PARKWAY	165.3	1 DRIVER, 2 PASSENGERS
FORT LEE BORO	04/18/1999	SUNDAY	0410	I-95	77.0	1 DRIVER
NEW MILFORD BORO	04/27/1999	TUESDAY	1145	NEW BRIDGE RD	0.0	1 DRIVER
SADDLE RIVER BORO	05/23/1999	SUNDAY	2027	CR 75	0.0	1 DRIVER
PARAMUS BORO	05/25/1999	TUESDAY	1553	SH 17	15.0	1 DRIVER
WALDWICK BORO	05/25/1999	TUESDAY	0743	CR 502	0.0	1 DRIVER
FORT LEE BORO	05/29/1999	SATURDAY	0908	US 9	0.4	1 PEDESTRIAN

MUNICIPALITY	DATE	DAY	TIME	ROADWAY	MP	PERSONS KILLED
DEMAREST BORO	06/03/1999	THURSDAY	2250	CR 501	0.0	1 DRIVER
E. RUTHERFORD BORO	06/03/1999	THURSDAY	1856	SH 120	0.7	1 DRIVER
RUTHERFORD BORO	06/04/1999	FRIDAY	0900	LINCOLN AVE	0.0	1 DRIVER
WALDWICK BORO	06/20/1999	SUNDAY	0203	SH 17	19.3	1 PASSENGER
N. ARLINGTON BORO	06/25/1999	FRIDAY	0802	SH 17	0.3	1 PEDESTRIAN
ALPINE BORO	07/16/1999	FRIDAY	1215	PIP	3.2	1 DRIVER
ALPINE BORO	07/26/1999	MONDAY	1402	PIP	2.9	1 DRIVER
E. RUTHERFORD BORO	08/10/1999	TUESDAY	0042	SH 120	1.7	1 PEDESTRIAN
FORT LEE BORO	09/12/1999	SUNDAY	0959	I-95	77.5	1 DRIVER
DUMONT BORO	09/13/1999	MONDAY	0948	W MADISON AVE	0.0	1 PEDESTRIAN
HASBROUCK HGTS BORO	09/21/1999	TUESDAY	1219	BOULEVARD NORTH	0.0	1 PEDESTRIAN
HARRINGTON PK BORO	09/24/1999	FRIDAY	1103	SCHRAALENBURGH RD	0.0	1 DRIVER
SADDLE BROOK TWP	10/02/1999	SATURDAY	1159	SADDLE RIVER RD	0.0	1 DRIVER
FAIRLAWN BORO	10/03/1999	SUNDAY	1917	PLAZA RD	0.0	1 PASSENGER
FORT LEE BORO	10/10/1999	SUNDAY	1630	I-95	76.8	1 DRIVER
LEONIA BORO	10/24/1999	SUNDAY	0302	TURNPIKE	120.5	1 DRIVER, 4 PASSENGERS
RIVER EDGE BORO	10/26/1999	TUESDAY	1911	KINDERKAMACK RD	0.0	1 PEDESTRIAN
RIVER VALE TWP	11/05/1999	FRIDAY	0 831	BLUE HILL RD	0.0	1 PEDESTRIAN
PARAMUS BORO	11/06/1999	SATURDAY	1654	FOREST AVE	0.0	1 DRIVER
EDGEWATER BORO	11/08/1999	MONDAY	1729	RIVER RD	0.0	1 DRIVER
MAHWAH TWP	11/28/1999	SUNDAY	724	STAG HILL RD	0.0	1 DRIVER
HACKENSACK CITY	11/28/1999	SUNDAY	1716	SOUTH RIVER ST	0.0	1 PEDESTRIAN
RAMSEY BORO	11/30/1999	TUESDAY	1657	SOUTH CENTRAL AVE	0.0	1 PEDESTRIAN
LODI BORO	12/08/1999	WEDNESDAY	1742	US 46	47.2	1 PEDESTRIAN
EDGEWATER BORO	12/13/1999	MONDAY	0419	RIVER RD	0.0	1 DRIVER
PARAMUS BORO	12/14/1999	TUESDAY	1852	MIDLAND AVE	0.0	1 PEDESTRIAN
RAMSEY BORO	12/15/1999	WEDNESDAY	1805	LAKE ST	0.0	1 PEDALCYCLIST
HACKENSACK CITY	12/18/1999	SATURDAY	0548	TEANACK RD	0.0	2 PEDESTRIANS
HACKENSACK CITY	12/23/1999	THURSDAY	1919	SUMMIT AVE	0.0	1 PEDESTRIAN
S. HACKENSACK TWP	12/30/1999	THURSDAY	1740	I-80	66.2	1 DRIVER

### BURLINGTON COUNTY

SOUTHAMPTON TWP	01/20/1999	WEDNESDAY	1406	SH 70	17.4	1 DRIVER
BURLINGTON TWP	02/09/1999	TUESDAY	1202	CR 541	0.0	1 DRIVER
MANSFIELD TWP	02/13/1999	SATURDAY	0141	CR 543	0.0	1 DRIVER, 1 PASSENGER
MANSFIELD TWP	03/18/1999	THURSDAY	2355	US 130	52.0	1 DRIVER
EASTAMPTON TWP	03/18/1999	THURSDAY	1413	US 206	24.8	1 PASSENGER
HAINESPORT TWP	03/22/1999	MONDAY	1740	CR 537	0.0	1 DRIVER
BORDENTOWN TWP	03/25/1999	THURSDAY	1703	US 206	36.5	1 PASSENGER
SOUTHAMPTON TWP	04/03/1999	SATURDAY	1636	CR 530	0.0	1 DRIVER
PEMBERTON TWP	04/14/1999	WEDNESDAY	0515	CR 668	0.0	1 DRIVER
LUMBERTON TWP	04/22/1999	THURSDAY	2242	CR 541	0.0	1 DRIVER
HAINESPORT TWP	04/24/1999	SATURDAY	2322	SH 38	13.0	1 PEDALCYCLIST
MANSFIELD TWP	05/05/1999	WEDNESDAY	1441	TURNPIKE	5.4	1 DRIVER
EVESHAM TWP	05/15/1999	SATURDAY	0400	SH 73	22.8	1 DRIVER
CHESTERFIELD TWP	05/22/1999	SATURDAY	0214	CR 528	0.0	1 DRIVER
SOUTHAMPTON TWP	05/27/1999	THURSDAY	2215	CR 681	0.0	1 DRIVER
WESTAMPTON TWP	05/27/1999	THURSDAY	2056	TURNPIKE	42.9	1 PEDESTRIAN
WILLINGBORO TWP	05/27/1999	THURSDAY	2348	CHARLESTON RD	0.0	1 DRIVER
MOUNT LAUREL TWP	06/02/1999	WEDNESDAY	0730	I-295	38.2	1 DRIVER
MANSFIELD TWP	06/07/1999	MONDAY	1034	MANSFIELD RD	0.0	1 DRIVER
MOUNT LAUREL TWP	06/12/1999	SATURDAY	2245	CR 636	0.0	2 PASSENGERS
MOUNT HOLLY TWP	06/23/1999	WEDNESDAY	0844	SH 38	17.1	1 DRIVER
MOUNT LAUREL TWP	06/27/1999	SUNDAY	2042	TURNPIKE	39.9	1 DRIVER
MOUNT LAUREL TWP	07/11/1999	SUNDAY	1648	TURNPIKE	34.9	1 PASSENGER
NORTH HANOVER TWP	07/18/1999	SUNDAY	1231	CROSHAW RD	0.0	1 PEDALCYCLIST
SOUTHAMPTON TWP	07/26/1999	MONDAY	1234	SH 38	18.8	1 DRIVER
EVESHAM TWP	07/26/1999	MONDAY	0007	CROWN ROYAL PKWY	0.0	1 DRIVER
EVESHAM TWP	08/06/1999	FRIDAY	1501	MAIN ST	0.0	1 PEDESTRIAN
SHAMONG TWP	08/07/1999	SATURDAY	1547	ATION RD	0.0	1 DRIVER
WASHINGTON TWP	08/14/1999	SATURDAY	1145	CR 652	0.0	1 DRIVER
SOUTHAMPTON TWP	08/21/1999	SATURDAY	0651	CR 616	0.0	1 PASSENGER
PEMBERTON TWP	08/27/1999	FRIDAY	1500	SOUTH PEMBERTON RD	0.0	1 PASSENGER
CHESTERFIELD TWP	08/27/1999	FRIDAY	1911	WALN RD	0.0	1 PASSENGER

MUNICIPALITY	DATE	DAY	TIME	ROADWAY	MP	PERSONS KILLED
SOUTHAMPTON TWP	08/30/1999	MONDAY	1258	US 206	17.4	1 DRIVER
PEMBERTON TWP	09/06/1999	MONDAY	1915	CR 645	0.0	1 DRIVER
WASHINGTON TWP	10/03/1999	SUNDAY	1838	CR 563	0.0	1 DRIVER
MEDFORD TWP	10/08/1999	FRIDAY	0250	ARK RD	0.0	1 DRIVER
WASHINGTON TWP	10/09/1999	SATURDAY	0813	CR 563	0.0	1 DRIVER
MEDFORD TWP	10/15/1999	FRIDAY	1041	SH 70	13.0	1 DRIVER
TABERNACLE TWP	10/30/1999	SATURDAY	0215	PRICKETTS MILL RD	0.0	1 DRIVER
LUMBERTON TWP	11/06/1999	SATURDAY	1256	CR 541	0.0	1 DRIVER
WESTAMPTON TWP	11/24/1999	WEDNESDAY	0707	TURNPIKE	42.6	1 PASSENGER
BURLINGTON TWP	12/12/1999	SUNDAY	0929	I-295	47.1	1 DRIVER
MOORESTOWN TWP	12/19/1999	SUNDAY	1728	CR 614	0.0	2 DRIVERS

### CAMDEN COUNTY

CHERRY HILL TWP	01/02/1999	SATURDAY	0654	TURNPIKE	31.9	1 DRIVER
HADDON TWP	02/01/1999	MONDAY	2007	SH 168	9.2	1 PEDESTRIAN
MOUNT EPHRAIM BORO	03/11/1999	THURSDAY	1941	SH 168	8.0	1 PEDESTRIAN
CAMDEN CITY	03/18/1999	THURSDAY	0129	LOUIS ST	0.0	1 PASSENGER
WATERFORD TWP	04/03/1999	SATURDAY	0048	US 30	20.2	1 DRIVER
GLOUCESTER TWP	04/04/1999	SUNDAY	1232	SH 168	2.5	1 DRIVER
PENNSAUKEN TWP	04/06/1999	TUESDAY	1628	36 TH ST	0.0	1 PEDESTRIAN
WINSLOW TWP	05/02/1999	SUNDAY	1453	SH 73	12.6	1 PASSENGER
CAMDEN CITY	05/02/1999	SUNDAY	1600	MICKLE ST	0.0	1 DRIVER
WINSLOW TWP	05/03/1999	MONDAY	1346	PINEY HOLLOW RD	0.0	1 PASSENGER
BERLIN BORO	05/05/1999	WEDNESDAY	2053	SH 73	17.7	1 PEDESTRIAN
GLOUCESTER CITY	05/05/1999	WEDNESDAY	1435	JERSEY AVE	0.0	1 PASSENGER
WINSLOW TWP	05/18/1999	TUESDAY	1657	CR 724	0.0	1 PASSENGER
CHERRY HILL TWP	05/21/1999	FRIDAY	0308	CALDWELL RD	0.0	1 PEDESTRIAN
CHERRY HILL TWP	05/26/1999	WEDNESDAY	1758	MORRIS DR	0.0	1 PEDALCYCLIST
WINSLOW TWP	06/03/1999	THURSDAY	0754	CR 704	0.0	1 PEDESTRIAN
CAMDEN CITY	06/06/1999	SUNDAY	1830	9TH ST	0.0	1 PEDALCYCLIST
PENNSAUKEN TWP	06/15/1999	TUESDAY	2134	CR 644	0.0	1 DRIVER
SOMERDALE BORO	06/26/1999	SATURDAY	1424	US 30	10.1	1 DRIVER
LINDENWOLD BORO	07/01/1999	THURSDAY	1558	US 30	13.5	1 DRIVER, 1 PASSENGER
GLOUCESTER TWP	07/01/1999	THURSDAY	2137	SH 168	4.3	1 PEDESTRIAN
BELLMAWR BORO	07/09/1999	FRIDAY	2330	SH 42	14.0	1 PEDESTRIAN
GLOUCESTER TWP	07/18/1999	SUNDAY	1638	SH 168	3.0	1 DRIVER, 1 PASSENGER
PENNSAUKEN TWP	07/25/1999	SUNDAY	0505	SH 70	0.5	1 DRIVER
AUDUBON BORO	07/25/1999	SUNDAY	1059	CRYSTAL LAKE AVE	0.0	1 DRIVER
CLEMENTON BORO	08/07/1999	SATURDAY	0049	BERLIN RD	0.0	1 DRIVER
CAMDEN CITY	08/29/1999	SUNDAY	0243	CR 707	0.0	1 DRIVER, 1 PASSENGER
PENNSAUKEN TWP	09/01/1999	WEDNESDAY	2125	US 130	32.1	1 PEDESTRIAN
CHERRY HILL TWP	10/06/1999	WEDNESDAY	0523	MORRIS DR	0.0	1 DRIVER
PENNSAUKEN TWP	10/06/1999	WEDNESDAY	0502	SH 90	2.7	1 DRIVER
HADDON TWP	10/09/1999	SATURDAY	1731	CR 636	0.0	1 DRIVER
VOORHEES TWP	10/28/1999	THURSDAY	1030	ECHELON RD	0.0	1 PEDESTRIAN
PENNSAUKEN TWP	10/28/1999	THURSDAY	1936	SH 90	0.3	2 DRIVERS
CAMDEN CITY	11/13/1999	SATURDAY	0151	EAST STATE ST	0.0	1 DRIVER
PENNSAUKEN TWP	12/12/1999	SUNDAY	1131	US 130	30.6	1 DRIVER
LINDENWOLD BORO	12/18/1999	SATURDAY	1033	US 30	13.5	1 DRIVER
GLOUCESTER TWP	12/20/1999	MONDAY	1245	HIDER LN	0.0	1 DRIVER
WINSLOW TWP	12/25/1999	SATURDAY	1854	EXPRESSWAY	38.7	1 PEDESTRIAN
CHERRY HILL TWP	12/26/1999	SUNDAY	0425	I-295	32.9	1 PASSENGER

### CAPE MAY COUNTY

WOODBINE BORO	02/14/1999	SUNDAY	0348	CR 611	0.0	1 PASSENGER
MIDDLE TWP	03/21/1999	SUNDAY	0155	SH 47	7.0	1 DRIVER
LOWER TWP	04/05/1999	MONDAY	1717	CR 626	0.0	1 DRIVER
N. WILDWOOD CITY	05/30/1999	SUNDAY	2109	18TH AVE	0.0	1 PEDESTRIAN
MIDDLE TWP	07/10/1999	SATURDAY	0155	PARKWAY	13.4	1 PASSENGER
UPPER TWP	08/04/1999	WEDNESDAY	1737	SH 50	5.0	1 PASSENGER
OCEAN CITY	08/09/1999	MONDAY	0834	CR 619	0.0	1 PEDALCYCLIST
DENNIS TWP	08/12/1999	THURSDAY	1556	SH 347	0.7	1 DRIVER, 2 PASSENGERS
MIDDLE TWP	09/18/1999	SATURDAY	2031	PARKWAY	4.0	1 PEDESTRIAN
LOWER TWP	11/23/1999	TUESDAY	1548	CR 626	0.0	1 DRIVER

MUNICIPALITY	DATE	DAY	TIME	ROADWAY	MP	PERSONS KILLED
<b>CUMBERLAND COUNTY</b>						
MILLVILLE CITY	01/12/1998	MONDAY	1337	CR 555	0.0	1 DRIVER
MILLVILLE CITY	01/18/1999	MONDAY	1801	NORTH HIGH ST	0.0	1 PEDESTRIAN
MILLVILLE CITY	01/23/1999	SATURDAY	1447	CR 670	0.0	1 DRIVER
HOPEWELL TWP	01/30/1999	SATURDAY	0326	CR 635	0.0	1 DRIVER,1 PASSENGER
VINELAND CITY	02/27/1999	SATURDAY	0222	UNION RD	0.0	1 DRIVER,1 PASSENGER
VINELAND CITY	03/05/1999	FRIDAY	0038	SOUTH LINCOLN AVE	0.0	1 DRIVER
UPPER DEERFIELD TWP	03/22/1999	MONDAY	1730	CR 553	0.0	2 DRIVERS
VINELAND CITY	03/25/1999	THURSDAY	1532	WEST LANDIS AVE	0.0	1 PASSENGER
GREENWICH TWP	04/15/1999	THURSDAY	1706	CR 741	0.0	1 PASSENGER
DEERFIELD TWP	05/11/1999	TUESDAY	0722	CR 645	0.0	1 DRIVER
MAURICE RIVER TWP	05/23/1999	SUNDAY	0619	SH 347	5.8	1 DRIVER
VINELAND CITY	05/24/1999	MONDAY	1047	SOUTH EAST AVE	0.0	1 PEDESTRIAN
MILLVILLE CITY	07/23/1999	FRIDAY	1818	CR 698	0.0	1 DRIVER
MILLVILLE CITY	08/06/1999	FRIDAY	2159	CR 634	0.0	1 DRIVER,1 PASSENGER
VINELAND CITY	08/22/1999	SUNDAY	1539	MAIN RD	0.0	1 PASSENGER
UPPER DEERFIELD TWP	08/29/1999	SUNDAY	1156	SH 56	0.8	1 DRIVER
VINELAND CITY	09/12/1999	SUNDAY	0203	3RD ST	0.0	1 PEDALCYCLIST
COMMERCIAL TWP	09/29/1999	WEDNESDAY	1129	CR 670	0.0	1 PASSENGER
MAURICE RIVER TWP	10/08/1999	FRIDAY	1523	SH 347	4.5	1 PASSENGER
VINELAND CITY	10/28/1999	THURSDAY	1436	PANTHER RD	0.0	1 DRIVER
VINELAND CITY	11/04/1999	THURSDAY	1235	SH 55	33.0	1 DRIVER,1 PASSENGER
UPPER DEERFIELD TWP	11/05/1999	FRIDAY	0657	CR 621	0.0	1 DRIVER
MAURICE RIVER TWP	11/08/1999	MONDAY	1657	SH 47	34.0	1 DRIVER
MAURICE RIVER TWP	11/26/1999	FRIDAY	1415	SH 55	20.1	2 DRIVERS, 2 PASSENGERS
UPPER DEERFIELD TWP	12/04/1999	SATURDAY	1512	SH 77	6.8	2 DRIVERS
VINELAND CITY	12/16/1999	THURSDAY	2106	SOUTHWEST BLVD	0.0	1 DRIVER

<b>ESSEX COUNTY</b>						
WEST ORANGE TOWN	01/11/1999	MONDAY	0955	NORTHFIELD AVE	0.0	1 PEDESTRIAN
NEWARK CITY	01/13/1999	WEDNESDAY	1645	BROADWAY	0.0	1 PEDESTRIAN
NEWARK CITY	01/18/1999	MONDAY	0545	TURNPIKE	104.9	1 DRIVER
NEWARK CITY	02/06/1999	SATURDAY	0333	US 1&9	50.0	1 PEDESTRIAN
NEWARK CITY	02/07/1999	SUNDAY	0306	SH 21	4.1	2 PASSENGERS
NEWARK CITY	02/20/1999	SATURDAY	0031	HAWTHORNE AVE	0.0	1 DRIVER
NEWARK CITY	03/08/1999	MONDAY	0129	US 1&9	47.7	1 PASSENGER
NEWARK CITY	03/09/1999	TUESDAY	1825	MANOR DR	0.0	1 PEDESTRIAN
IRVINGTON TOWN	03/18/1999	THURSDAY	1140	SPRINGFIELD AVE	0.0	1 DRIVER
NEWARK CITY	03/29/1999	MONDAY	1329	HAWTHORNE AVE	0.0	1 PEDESTRIAN
LIVINGSTON TWP	04/12/1999	MONDAY	1416	KENNEDY PKWY	0.0	1 DRIVER
IRVINGTON TOWN	04/16/1999	FRIDAY	225	PARKWAY	145.8	1 PEDESTRIAN
NEWARK CITY	04/17/1999	SATURDAY	2050	DAYTON ST	0.0	1 PASSENGER
NEWARK CITY	04/18/1999	SUNDAY	0527	SH 21	2.6	1 DRIVER
NEWARK CITY	05/05/1999	WEDNESDAY	1340	14TH AVE	0.0	1 PASSENGER
NEWARK CITY	05/13/1999	THURSDAY	0952	I-78	55.7	1 DRIVER,1 PASSENGER
NEWARK CITY	05/14/1999	FRIDAY	2000	FERRY ST	0.0	1 DRIVER
NEWARK CITY	05/26/1999	WEDNESDAY	1100	MT PROSPECT AVE	0.0	1 DRIVER
NEWARK CITY	05/30/1999	SUNDAY	0127	SH 21	0.9	1 DRIVER
NEWARK CITY	06/06/1999	SUNDAY	1400	6TH ST	0.0	1 DRIVER
NEWARK CITY	06/07/1999	MONDAY	1624	US 1&9	49.6	1 DRIVER
GLEN RIDGE BORO	06/08/1999	TUESDAY	0752	MIDLAND AVE	0.0	1 DRIVER
NEWARK CITY	06/11/1999	FRIDAY	0726	ROSEVILLE AVE	0.0	1 DRIVER
EAST ORANGE CITY	06/18/1999	FRIDAY	1523	PARKWAY	148.5	1 DRIVER
NUTLEY TOWN	06/23/1999	WEDNESDAY	1253	SH 21	8.8	1 DRIVER
NEWARK CITY	06/24/1999	THURSDAY	2141	I-280	14.2	1 DRIVER
WEST ORANGE TOWN	06/26/1999	SATURDAY	0649	PROSPECT AVE	0.0	1 DRIVER
EAST ORANGE CITY	06/27/1999	SUNDAY	143	WILLIAM ST	0.0	1 PEDESTRIAN
WEST ORANGE TOWN	07/13/1999	TUESDAY	1759	SAINT CLOUD AVE	0.0	1 DRIVER
IRVINGTON TOWN	08/01/1999	SUNDAY	0118	CHANCELLOR AVE	0.0	1 DRIVER
BLOOMFIELD TOWN	08/02/1999	MONDAY	1109	PARK DR	0.0	1 DRIVER
ORANGE CITY	08/03/1999	TUESDAY	0155	TREMONT AVE	0.0	1 DRIVER
NEWARK CITY	08/07/1999	SATURDAY	1844	DOREMUS AVE	0.0	1 DRIVER
NEWARK CITY	08/10/1999	TUESDAY	1144	US 1&9	51.0	1 PEDESTRIAN

MUNICIPALITY	DATE	DAY	TIME	ROADWAY	MP	PERSONS KILLED
MILLBURN TWP	08/10/1999	TUESDAY	1328	WHITE OAKRIDGE	0.0	1 DRIVER
NEWARK CITY	08/19/1999	THURSDAY	0530	I-78	55.9	1 PEDESTRIAN
NEWARK CITY	08/22/1999	SUNDAY	2222	SH 21	3.7	1 DRIVER
EAST ORANGE CITY	08/28/1999	SATURDAY	0248	I-280	12.0	1 DRIVER
NEWARK CITY	08/29/1999	SUNDAY	1730	JELIFF AVE	0.0	1 PASSENGER
EAST ORANGE CITY	09/08/1999	WEDNESDAY	2213	BRIGHTON AVE	0.0	1 PEDALCYCLIST
IRVINGTON TOWN	09/22/1999	WEDNESDAY	2000	16TH AVE	0.0	1 DRIVER
NEWARK CITY	10/04/1999	MONDAY	0248	MEEKER AVE	0.0	1 PASSENGER
NEWARK CITY	10/05/1999	TUESDAY	1516	WEEQUAHIC PARK DR	0.0	1 PASSENGER
NEWARK CITY	10/07/1999	THURSDAY	1230	DOREMUS AVE	0.0	1 DRIVER
NEWARK CITY	10/16/1999	SATURDAY	0004	SPRINGFIELD AVE	0.0	1 PEDESTRIAN
NEWARK CITY	10/22/1999	FRIDAY	2112	FRELINGHUYSEN AVE	0.0	1 PEDESTRIAN
NEWARK CITY	10/26/1999	TUESDAY	0750	SOUTH ORANGE AVE	0.0	1 PEDESTRIAN
NEWARK CITY	10/31/1999	SUNDAY	1700	SHERMAN AVE	0.0	1 DRIVER
FAIRFIELD TWP	11/03/1999	WEDNESDAY	0327	I-80	49.2	1 DRIVER
NEWARK CITY	11/08/1999	MONDAY	1833	MADISON AVE	0.0	1 PEDALCYCLIST
BLOOMFIELD TOWN	11/10/1999	WEDNESDAY	0200	PARKWAY	153.3	1 DRIVER
IRVINGTON TOWN	11/11/1999	THURSDAY	2007	SPRINGFIELD AVE	0.0	1 PEDESTRIAN
NEWARK CITY	11/12/1999	FRIDAY	0140	TURNPIKE	103.6	1 PEDESTRIAN
ORANGE CITY	11/15/1999	MONDAY	1426	FREEWAY DR. WEST	0.0	1 PEDESTRIAN
MILLBURN TWP	11/17/1999	WEDNESDAY	1732	WYOMING AVE	0.0	1 PEDESTRIAN
NEWARK CITY	11/20/1999	SATURDAY	1923	I-78	55.0	1 PEDESTRIAN
NEWARK CITY	11/21/1999	SUNDAY	0258	MT. PROSPECT AVE	0.0	1 PEDESTRIAN
NEWARK CITY	11/22/1999	MONDAY	1915	CHANCELLOR AVE	0.0	1 PEDESTRIAN
NEWARK CITY	11/24/1999	WEDNESDAY	0240	GROVE ST	0.0	1 PASSENGER
NEWARK CITY	11/28/1999	SUNDAY	1820	14TH AVE	0.0	1 DRIVER,1 PASSENGER
MONTCLAIR TOWN	12/01/1999	WEDNESDAY	1535	ALEXANDER AVE	0.0	1 DRIVER
NEWARK CITY	12/04/1999	SATURDAY	0150	US 1&9	52.0	1 PEDESTRIAN
BELLEVILLE TOWN	12/08/1999	WEDNESDAY	0250	FRANKLIN AVE	0.0	1 DRIVER,1 PASSENGER
LIVINGSTON TWP	12/21/1999	TUESDAY	0932	I-280	6.3	1 PASSENGER
NEWARK CITY	12/24/1999	FRIDAY	2253	MARKET ST	0.0	1 PEDESTRIAN
WEST ORANGE TOWN	12/25/1999	SATURDAY	2056	VALLEY RD	0.0	1 DRIVER
NEWARK CITY	12/29/1999	WEDNESDAY	2140	US 22	59.2	1 DRIVER,2PASS

### GLOUCESTER COUNTY

WOOLWICH TWP	03/16/1999	TUESDAY	0109	US 322	5.1	1 DRIVER
WOODBURY HGHTS	03/17/1999	WEDNESDAY	1254	CR 652	0.0	1 DRIVER
MONROE TWP	03/18/1999	THURSDAY	1652	SH 42	0.8	1 DRIVER
MONROE TWP	03/31/1999	WEDNESDAY	1841	CR 555	0.0	1 PEDESTRIAN
LOGAN TWP	04/11/1999	SUNDAY	1432	US 322	4.5	1 DRIVER, 2 PASSENGERS
MONROE TWP	04/21/1999	WEDNESDAY	1640	US 322	24.7	1 PASSENGER
GLASSBORO BORO	05/04/1999	TUESDAY	2141	CR 641	0.0	1 DRIVER
MONROE TWP	05/19/1999	WEDNESDAY	1032	CR 689	0.0	1 DRIVER
MONROE TWP	05/27/1999	THURSDAY	1555	WINSLOW RD	0.0	1 PASSENGER
WOOLWICH TWP	06/07/1999	MONDAY	0754	CR 620	0.0	1 PASSENGER
EAST GREENWICH TWP	06/18/1999	FRIDAY	1532	CR 667	0.0	1 DRIVER
MANTUA TWP	06/23/1999	WEDNESDAY	1555	CR 553	0.0	1 DRIVER
LOGAN TWP	06/29/1999	TUESDAY	1348	US 322	0.5	2 DRIVERS
HARRISON TWP	07/07/1999	WEDNESDAY	1131	US 322	8.8	1 DRIVER
HARRISON TWP	07/12/1999	MONDAY	1103	US 322	8.8	1 PASSENGER
DEPTFORD TWP	07/24/1999	SATURDAY	1918	OGDEN RD	0.0	1 PEDESTRIAN
WASHINGTON TWP	08/01/1999	SUNDAY	1459	SH 42	5.6	1 DRIVER
DEPTFORD TWP	08/08/1999	SUNDAY	0200	SH 55	59.7	1 DRIVER
MONROE TWP	08/20/1999	FRIDAY	1246	CR 536	0.0	1 DRIVER
SOUTH HARRISON TWP	08/26/1999	THURSDAY	1635	SH 45	14.2	1 DRIVER
LOGAN TWP	09/05/1999	SUNDAY	1209	US 130	9.0	1 DRIVER
FRANKLIN TWP	09/10/1999	FRIDAY	0423	SH 40	31.5	1 DRIVER
FRANKLIN TWP	09/11/1999	SATURDAY	1056	WEYMOUTH RD	0.0	1 PASSENGER
WEST DEPTFORD TWP	09/16/1999	THURSDAY	1516	TURNPIKE	18.3	1 DRIVER
EAST GREENWICH TWP	09/23/1999	THURSDAY	2033	CR 551	0.0	1 DRIVER
WASHINGTON TWP	10/09/1999	SATURDAY	2117	CR 654	0.0	1 PASSENGER
WASHINGTON TWP	10/17/1999	SUNDAY	1952	SH 47	65.3	1 DRIVER
WEST DEPTFORD TWP	10/19/1999	TUESDAY	2025	CR 656	0.0	1 DRIVER
FRANKLIN TWP	11/24/1999	WEDNESDAY	1631	SH 40	26.5	1 DRIVER

MUNICIPALITY	DATE	DAY	TIME	ROADWAY	MP	PERSONS KILLED
MONROE TWP	12/04/1999	SATURDAY	1235	US 322	32.0	1 PASSENGER
HARRISON TWP	12/06/1999	MONDAY	1800	U.S. 322	12.2	1 PASSENGER
MONROE TWP	12/17/1999	FRIDAY	2047	US 322	27.7	1 PEDESTRIAN

### HUDSON COUNTY

JERSEY CITY	01/01/1999	FRIDAY	0500	VANREYPEN ST	0.0	1 PEDESTRIAN
JERSEY CITY	01/01/1999	FRIDAY	1722	CR 501	0.0	1 PEDESTRIAN
BAYONNE CITY	01/05/1999	TUESDAY	1741	15TH ST	0.0	1 PEDESTRIAN
JERSEY CITY	01/11/1999	MONDAY	1419	LEXINGTON ST	0.0	1 DRIVER
JERSEY CITY	02/01/1999	MONDAY	0903	US 1&9	55.2	1 DRIVER
JERSEY CITY	02/02/1999	TUESDAY	1914	CENTRAL AVE	0.0	1 PEDESTRIAN
JERSEY CITY	02/05/1999	FRIDAY	2112	SH 139	0.8	1 PASSENGER
NORTH BERGEN TWP	02/28/1999	SUNDAY	2249	PATERSON PLANK RD	0.0	1 PEDESTRIAN
JERSEY CITY	03/06/1999	SATURDAY	1015	SH 139	0.8	1 PEDESTRIAN
BAYONNE CITY	03/08/1999	MONDAY	1427	BROADWAY	0.0	1 DRIVER
KEARNY TOWN	03/23/1999	TUESDAY	1145	BERGEN AVE	0.0	1 PEDESTRIAN
UNION CITY	03/27/1999	SATURDAY	0800	BERGENLINE AVE	0.0	1 PEDESTRIAN
JERSEY CITY	04/09/1999	FRIDAY	1622	CATOR AVE	0.0	1 DRIVER
BAYONNE CITY	05/02/1999	SUNDAY	1907	CR 169	0.0	1 DRIVER
WEEHAWKEN TWP	05/17/1999	MONDAY	0015	I-495	3.3	1 DRIVER
JERSEY CITY	05/22/1999	SATURDAY	2214	SH 440	22.2	1 PEDESTRIAN
BAYONNE CITY	06/07/1999	MONDAY	1703	AVE C	0.0	2 PEDESTRIAN
SECAUCUS TOWN	06/10/1999	THURSDAY	2251	SH 3	9.2	1 PEDESTRIAN
KEARNY TOWN	06/25/1999	FRIDAY	2230	US 1&9	52.4	1 PEDESTRIAN
NORTH BERGEN TWP	07/15/1999	THURSDAY	1503	TONNELLE AVE	0.0	1 PASSENGER
NORTH BERGEN TWP	08/08/1999	SUNDAY	0015	TONELLE AVE	0.0	1 PEDESTRIAN
NORTH BERGEN TWP	08/15/1999	SUNDAY	2145	KENNEDY BLVD	0.0	1 DRIVER
NORTH BERGEN TWP	08/25/1999	WEDNESDAY	2216	TONNELLE AVE	0.0	1 PEDESTRIAN
HARRISON TOWN	09/06/1999	MONDAY	0542	DAVIS ST	0.0	1 DRIVER
JERSEY CITY	09/17/1999	FRIDAY	1335	KENNEDY BLVD	0.0	1 DRIVER
NORTH BERGEN TWP	10/04/1999	MONDAY	1725	KENNEDY BLVD	0.0	1 PEDESTRIAN
BAYONNE CITY	11/18/1999	THURSDAY	1556	AVENUE C	0.0	1 PEDALCYCLIST
JERSEY CITY	11/21/1999	SUNDAY	0300	GRAND ST	0.0	1 PEDESTRIAN
NORTH BERGEN TWP	11/25/1999	THURSDAY	1644	46TH ST	0.0	1 PASSENGER
KEARNY TOWN	11/26/1999	FRIDAY	1705	BELGROVE DR	0.0	1 PEDESTRIAN
GUTTENBERG TOWN	11/26/1999	FRIDAY	0937	BERGENLINE AVE	0.0	1 PEDESTRIAN
WEST NEW YORK TOWN	12/13/1999	MONDAY	2235	PORT IMPERIAL BLVD	0.0	1 PASSENGER
NORTH BERGEN TWP	12/17/1999	FRIDAY	0723	KENNEDY BLVD	0.0	1 DRIVER
BAYONNE CITY	12/22/1999	WEDNESDAY	0534	AVENUE B	0.0	1 DRIVER

### HUNTERDON COUNTY

HAMPTON BORO	05/01/1999	SATURDAY	0822	SH 31	38.6	1 PEDESTRIAN
CALIFON BORO	05/16/1999	SUNDAY	0210	MAIN ST	0.0	1 DRIVER
RARITAN TWP	05/18/1999	TUESDAY	2342	DAYTON RD	0.0	1 PASSENGER
UNION TWP	05/26/1999	WEDNESDAY	0520	CR 579	0.0	1 DRIVER
READINGTON TWP	06/08/1999	TUESDAY	1036	US 22	25.6	1 DRIVER
KINGWOOD TWP	06/22/1999	TUESDAY	356	CR 519	0.0	1 DRIVER
FRANKLIN TWP	07/03/1999	SATURDAY	2016	CR 579	0.0	1 PASSENGER
RARITAN TWP	07/17/1999	SATURDAY	1345	SH 31	23.7	1 DRIVER
WEST AMWELL TWP	08/18/1999	WEDNESDAY	1217	SH 29	17.2	1 DRIVER
UNION TWP	08/21/1999	SATURDAY	1542	I-78	12.9	1 DRIVER, 1 PASSENGER
EAST AMWELL TWP	08/25/1999	WEDNESDAY	1555	MOUNTAIN RD	0.0	1 DRIVER
TEWKSBURY TWP	10/22/1999	FRIDAY	1410	CR 512	0.0	1 DRIVER
CLINTON TWP	12/04/1999	SATURDAY	0643	SH 31	29.8	1 DRIVER
EAST AMWELL TWP	12/26/1999	SUNDAY	0240	SH 31	16.3	1 DRIVER

### MERCER COUNTY

TRENTON CITY	01/13/1999	WEDNESDAY	1632	HAMILTON AVE	0.0	1 PEDESTRIAN
PRINCETON TWP	01/15/1999	FRIDAY	0841	QUAKER RD	0.0	1 DRIVER
TRENTON CITY	02/18/1999	THURSDAY	1739	GENESEE RD	0.0	1 DRIVER
HOPEWELL TWP	02/19/1999	FRIDAY	1551	SH 29	14.1	1 DRIVER
TRENTON CITY	02/19/1999	FRIDAY	1855	SOUTH CLINTON AVE	0.0	1 PEDESTRIAN
HIGHTSTOWN BORO	03/03/1999	WEDNESDAY	1427	CR 571	0.0	1 DRIVER

MUNICIPALITY	DATE	DAY	TIME	ROADWAY	MP	PERSONS KILLED
WEST WINDSOR TWP	04/15/1999	THURSDAY	2001	CR 644	0.0	1 DRIVER
TRENTON CITY	04/21/1999	WEDNESDAY	0137	SH 33	1.0	1 DRIVER, 2 PASSENGERS
HOPEWELL TWP	05/21/1999	FRIDAY	1625	CR 654	0.0	1 PEDALCYCLIST
EWING TWP	07/18/1999	SUNDAY	0249	CR 622	0.0	1 DRIVER
TRENTON CITY	07/19/1999	MONDAY	0235	WEST STATE ST	0.0	1 DRIVER
TRENTON CITY	08/14/1999	SATURDAY	0219	US 206	41.1	1 PEDESTRIAN
HOPEWELL TWP	08/14/1999	SATURDAY	1158	CR 518	0.0	1 PASSENGER
WEST WINDSOR TWP	08/14/1999	SATURDAY	2043	CR 533	0.0	1 PASSENGER
HOPEWELL TWP	08/18/1999	WEDNESDAY	1826	CR 647	0.0	1 DRIVER
TRENTON CITY	08/19/1999	THURSDAY	1655	SH 29	4.3	1 DRIVER
PRINCETON TWP	10/16/1999	SATURDAY	2347	CR 604	0.0	1 DRIVER
EAST WINDSOR TWP	10/17/1999	SUNDAY	2231	CR 539	0.0	1 PEDALCYCLIST
HAMILTON TWP	11/22/1999	MONDAY	1420	US 130	60.0	1 PASSENGER
HAMILTON TWP	12/16/1999	THURSDAY	1156	US 130	60.0	1 DRIVER
PRINCETON TWP	12/30/1999	THURSDAY	1436	US 206	55.7	1 DRIVER

### MIDDLESEX COUNTY

PERTH AMBOY CITY	01/01/1999	FRIDAY	0211	SHERMAN ST	0.0	1 DRIVER
EDISON TWP	01/07/1999	THURSDAY	1040	US 1	32.3	1 DRIVER
WOODBIDGE TWP	01/19/1999	TUESDAY	0648	CR 514	0.0	1 PEDESTRIAN
EDISON TWP	01/23/1999	SATURDAY	2137	CR 661	0.0	1 DRIVER
WOODBIDGE TWP	01/29/1999	FRIDAY	1843	RANDOLPH AVE	0.0	1 DRIVER
WOODBIDGE TWP	02/18/1999	THURSDAY	1419	PARKWAY	127.0	1 DRIVER
EAST BRUNSWICK TWP	02/21/1999	SUNDAY	156	SANDALWOOD DR	0.0	1 DRIVER
OLD BRIDGE TWP	03/03/1999	WEDNESDAY	2018	US 9	124.7	1 PEDESTRIAN
PISCATAWAY TWP	03/10/1999	WEDNESDAY	1926	SOUTH AVE	0.0	1 DRIVER
OLD BRIDGE TWP	03/27/1999	SATURDAY	2316	US 9 1	23.4	1 PASSENGER
EAST BRUNSWICK TWP	04/04/1999	SUNDAY	1811	TURNPIKE	80.0	1 PASSENGER
SO PLAINFIELD BORO	04/10/1999	SATURDAY	1730	I-287	4.7	1 DRIVER, 2 PASSENGERS
N.O BRUNSWICK TWP	04/21/1999	WEDNESDAY	2031	US 130	81.5	1 DRIVER
CARTERET BORO	04/23/1999	FRIDAY	1645	TURNPIKE	96.1	1 PASSENGER
PERTH AMBOY CITY	05/09/1999	SUNDAY	2215	SH 35	53.6	1 PEDESTRIAN
EDISON TWP	05/30/1999	SUNDAY	2251	JAMES ST	0.0	1 DRIVER
WOODBIDGE TWP	06/19/1999	SATURDAY	0955	MERRILL DRIVE WEST	0.0	1 PEDESTRIAN
OLD BRIDGE TWP	06/24/1999	THURSDAY	1535	CR 516	0.0	1 DRIVER
EAST BRUNSWICK TWP	06/24/1999	THURSDAY	2232	SH 18	37.6	1 PEDESTRIAN
WOODBIDGE TWP	06/24/1999	THURSDAY	2247	SH 27	26.0	1 DRIVER
OLD BRIDGE TWP	06/28/1999	MONDAY	2242	SH 18	34.0	1 PEDESTRIAN
WOODBIDGE TWP	07/01/1999	THURSDAY	0306	CR 604	0.0	1 DRIVER
MONROE TWP	07/04/1999	SUNDAY	1956	TURNPIKE	74.2	1 PASSENGER
CARTERET BORO	07/07/1999	WEDNESDAY	0943	TURNPIKE	96.1	1 DRIVER
SAYREVILLE BORO	07/07/1999	WEDNESDAY	1302	CR 615	0.0	1 DRIVER
MIDDLESEX BORO	07/16/1999	FRIDAY	1430	SH 28	9.7	1 DRIVER
CARTERET BORO	07/18/1999	SUNDAY	1720	TURNPIKE	95.8	1 DRIVER
WOODBIDGE TWP	08/01/1999	SUNDAY	1905	PARKWAY	127.9	3 PASSENGERS
HIGHLAND PARK BORO	08/04/1999	WEDNESDAY	2311	CEDAR LANE	0.0	1 DRIVER
PERTH AMBOY CITY	08/08/1999	SUNDAY	0317	SH 35	53.7	1 PEDALCYCLIST
WOODBIDGE TWP	08/14/1999	SATURDAY	2000	PARKWAY	135.0	1 PEDESTRIAN
SO PLAINFIELD BORO	08/16/1999	MONDAY	1705	CR 603	0.0	1 DRIVER
NO BRUNSWICK TWP	08/16/1999	MONDAY	2146	US 130	82.0	1 PEDESTRIAN
WOODBIDGE TWP	08/18/1999	WEDNESDAY	0033	MERRILL DRIVE	0.0	1 DRIVER
WOODBIDGE TWP	08/19/1999	THURSDAY	2125	CR 655	0.0	1 DRIVER
OLD BRIDGE TWP	08/21/1999	SATURDAY	0345	SH 18	34.0	1 DRIVER
WOODBIDGE TWP	09/03/1999	FRIDAY	2033	US 9	135.0	1 PEDESTRIAN
EAST BRUNSWICK TWP	09/08/1999	WEDNESDAY	1924	CR 527	0.0	1 PEDALCYCLIST
WOODBIDGE TWP	09/18/1999	SATURDAY	2312	CLIFF RD	0.0	1 DRIVER
WOODBIDGE TWP	09/19/1999	SUNDAY	0634	PARKWAY	130.5	1 PEDESTRIAN
WOODBIDGE TWP	09/24/1999	FRIDAY	1026	CR 602	0.0	1 DRIVER
EAST BRUNSWICK TWP	10/01/1999	FRIDAY	1648	CR 617	0.0	1 DRIVER
SO BRUNSWICK TWP	10/07/1999	THURSDAY	1752	US 130	74.0	1 PASSENGER
NO BRUNSWICK TWP	10/09/1999	SATURDAY	0333	US 1	26.5	1 PEDESTRIAN
WOODBIDGE TWP	10/22/1999	FRIDAY	0317	PARKWAY	131.1	1 PEDESTRIAN
WOODBIDGE TWP	11/13/1999	SATURDAY	0214	RANDOLPH AVE	0.0	1 DRIVER
NEW BRUNSWICK CITY	11/20/1999	SATURDAY	1810	US 1	27.1	1 PEDESTRIAN

MUNICIPALITY	DATE	DAY	TIME	ROADWAY	MP	PERSONS KILLED
EDISON TWP	11/24/1999	WEDNESDAY	1217	US 1	27.9	1 PEDESTRIAN
SAYREVILLE BORO	12/06/1999	MONDAY	1426	CR 670	0.0	1 PEDESTRIAN
MIDDLESEX BORO	12/18/1999	SATURDAY	0257	CR 607	0.0	1 DRIVER
HELMETTA BORO	12/29/1999	WEDNESDAY	1312	MAIN ST	0.0	1 DRIVER

### MONMOUTH COUNTY

RED BANK BORO	01/01/1999	FRIDAY	0602	E BERGEN PL	0.0	1 PASSENGER
TINTON FALLS BORO	01/07/1999	THURSDAY	1011	SH 181	4.0	1 DRIVER
RUMSON BORO	01/26/1999	TUESDAY	1410	CR 520	0.0	1 PASSENGER
WALL TWP	01/31/1999	SUNDAY	1000	PARKWAY	99.9	1 DRIVER
UPPER FREEHOLD TWP	02/01/1999	MONDAY	1630	CR 526	0.0	1 DRIVER
MANALAPAN TWP	02/05/1999	FRIDAY	1951	CR 527	0.0	1 DRIVER
MIDDLETOWN TWP	02/20/1999	SATURDAY	2247	PARKWAY	113.0	1 DRIVER
SPRING LAKE HGT	02/23/1999	TUESDAY	1937	SH 71	4.1	1 PEDESTRIAN
WALL TWP	03/20/1999	SATURDAY	0220	PARKWAY	98.0	1 PASSENGER
UPPER FREEHOLD TWP	03/30/1999	TUESDAY	1550	I-195	12.8	1 DRIVER
MANALAPAN TWP	04/07/1999	WEDNESDAY	1626	GORDONS CORNER RD	0.0	1 PASSENGER
MIDDLETOWN TWP	04/25/1999	SUNDAY	0857	PARKWAY	111.0	1 DRIVER
LONG BRANCH CITY	04/30/1999	FRIDAY	0735	CEDAR AVENUE	0.0	1 DRIVER
ASBURY PARK CITY	05/03/1999	MONDAY	0738	ASBURY AVE	0.0	1 PEDESTRIAN
BELMAR BORO	05/05/1999	WEDNESDAY	1813	OAKWOOD RD	0.0	1 DRIVER
OCEANPORT BORO	05/05/1999	WEDNESDAY	2235	COMANCHE DR	0.0	1 DRIVER
MIDDLETOWN TWP	05/07/1999	FRIDAY	1812	CR 520	0.0	1 DRIVER
KEYPORT BORO	05/19/1999	WEDNESDAY	1920	SH 35	43.0	1 PEDESTRIAN
HOWELL TWP	05/19/1999	WEDNESDAY	1155	US 9	109.0	1 PASSENGER
MILLSTONE TWP	05/20/1999	THURSDAY	0730	SH 33	20.9	1 PASSENGER
MIDDLETOWN TWP	05/23/1999	SUNDAY	0744	CR 520	0.0	1 DRIVER
UPPER FREEHOLD TWP	05/28/1999	FRIDAY	1750	CR 539	0.0	1 DRIVER
WALL TWP	05/30/1999	SUNDAY	0536	PARKWAY	95.0	1 DRIVER
HOLMDEL TWP	05/30/1999	SUNDAY	1341	LAUREL AVENUE	0.0	1 DRIVER
MILLSTONE TWP	06/06/1999	SUNDAY	1815	RED VALLEY RD	0.0	1 DRIVER
UPPER FREEHOLD TWP	06/06/1999	SUNDAY	1911	CR 524	0.0	1 DRIVER
MIDDLETOWN TWP	06/06/1999	SUNDAY	1540	WILSON AVE	0.0	1 DRIVER
HOLMDEL TWP	06/25/1999	FRIDAY	0925	MOUNTAIN LN	0.0	1 PEDESTRIAN
HOWELL TWP	07/03/1999	SATURDAY	2111	US 9	108.0	1 PEDESTRIAN
UPPER FREEHOLD TWP	07/04/1999	SUNDAY	1155	CR 526	0.0	1 DRIVER
RED BANK BORO	07/09/1999	FRIDAY	1638	NEWMAN SPRINGS RD	0.0	1 PEDALCYCLIST
FREEHOLD TWP	07/11/1999	SUNDAY	2216	US 9	108.0	1 PEDESTRIAN
MANALAPAN TWP	07/22/1999	THURSDAY	1541	GORDONS CORNER RD	0.0	1 DRIVER
SHREWSBURY BORO	08/01/1999	SUNDAY	1643	CR 13A	0.0	1 DRIVER
MANALAPAN TWP	08/07/1999	SATURDAY	0015	SYMMES DR	0.0	1 PASSENGER
FREEHOLD TWP	08/08/1999	SUNDAY	0622	US 9	112.0	1 DRIVER
COLTS NECK TWP	08/21/1999	SATURDAY	0120	MONTROSE RD	0.0	1 PASSENGER
OCEAN TWP	08/22/1999	SUNDAY	2135	SH 66	2.0	1 DRIVER,1 PEDESTRIAN
MARLBORO TWP	09/10/1999	FRIDAY	1347	SH 34	20.0	1 PASSENGER
HOWELL TWP	10/01/1999	FRIDAY	1709	FORT PLAINS RD	0.0	1 DRIVER,1 PASSENGER
MANALAPAN TWP	10/08/1999	FRIDAY	0246	CR 527	0.0	1 DRIVER
MILLSTONE TWP	10/08/1999	FRIDAY	0719	SH 33	19.0	1 DRIVER
UPPER FREEHOLD TWP	10/12/1999	TUESDAY	2130	HOLMES MILL RD	0.0	1 DRIVER
MARLBORO TWP	10/22/1999	FRIDAY	1926	US 9	120.0	1 PEDESTRIAN
FREEHOLD TWP	10/25/1999	MONDAY	2203	KOZLOSKI RD	0.0	1 DRIVER
MIDDLETOWN TWP	11/02/1999	TUESDAY	1408	SH 36	19.0	2 PASSENGERS
HOWELL TWP	11/11/1999	THURSDAY	0234	CR 547	0.0	2 PASSENGERS
HAZLET TWP	11/13/1999	SATURDAY	1154	SH 36	23.0	1 DRIVER
LITTLE SILVER BORO	11/18/1999	THURSDAY	1415	PROSPECT AVE	0.0	1 DRIVER,1 PASSENGER
KEYPORT BORO	11/20/1999	SATURDAY	2210	SH 36	24.0	1 PEDESTRIAN
MILLSTONE TWP	11/22/1999	MONDAY	1700	SH 33	20.1	1 PEDESTRIAN
MIDDLETOWN TWP	12/03/1999	FRIDAY	1957	PARKWAY	111.0	1 DRIVER
MIDDLETOWN TWP	12/09/1999	THURSDAY	0423	PARKWAY	112.0	1 DRIVER
BELMAR BORO	12/11/1999	SATURDAY	0413	13TH ST	0.0	1 PEDALCYCLIST
KEYPORT BORO	12/31/1999	FRIDAY	1129	LUPPATATONG AVE	0.0	1 DRIVER



MUNICIPALITY	DATE	DAY	TIME	ROADWAY	MP	PERSONS KILLED
<b>MORRIS COUNTY</b>						
PARSIPPANY	01/01/1999	FRIDAY	0556	I-80	46.3	1 DRIVER
PARSIPPANY	01/06/1999	WEDNESDAY	2210	NO BEVERWYCK AVE	0.0	1 PEDESTRIAN
DENVILLE TWP	01/18/1999	MONDAY	0555	US 46	42.7	1 PEDESTRIAN
WASHINGTON TWP	02/10/1999	WEDNESDAY	1407	CR 517	0.0	1 DRIVER
PARSIPPANY	03/04/1999	THURSDAY	1938	US 46	50.3	1 PEDESTRIAN
PARSIPPANY	03/05/1999	FRIDAY	0901	US 46	48.4	1 PEDESTRIAN
MOUNT OLIVE TWP	03/06/1999	SATURDAY	0650	I-80	23.7	2 PASSENGERS
MOUNTAIN LAKES	03/17/1999	WEDNESDAY	1523	US 46	44.0	1 DRIVER
MORRIS PLAINS BORO	04/15/1999	THURSDAY	1530	SH 10	11.2	1 PASSENGER
ROCKAWAY TWP	05/15/1999	SATURDAY	1408	I-80	36.1	1 PASSENGER
MORRISTOWN TOWN	07/16/1999	FRIDAY	2235	SH 124	1.3	1 DRIVER
PARSIPPANY	07/23/1999	FRIDAY	2350	I-80	41.9	1 DRIVER
PARSIPPANY	08/01/1999	SUNDAY	201	SOUTH BEVERWYCK RD	0.0	1 PASSENGER
KINNELON BORO	08/10/1999	TUESDAY	2315	CR 618	0.0	1 DRIVER
MADISON BORO	08/13/1999	FRIDAY	1138	GREEN VILLAGE RD	0.0	1 PEDESTRIAN
HARDING TWP	08/29/1999	SUNDAY	1630	US 202	39.2	1 DRIVER
EAST HANOVER TWP	09/17/1999	FRIDAY	0435	KLINGER RD	0.0	1 DRIVER
HANOVER TWP	09/30/1999	THURSDAY	2230	SH 10	12.4	1 PEDESTRIAN
PEQUANNOCK TWP	10/05/1999	TUESDAY	1324	CR 504	0.0	1 PEDESTRIAN
RIVERDALE BORO	10/09/1999	SATURDAY	2055	I-287	53.7	1 DRIVER
CHESTER TWP	10/13/1999	WEDNESDAY	1802	SOUTH RD	0.0	1 DRIVER
NETCONG BORO	11/24/1999	WEDNESDAY	1834	ALLEN ST	0.0	1 DRIVER
ROXBURY TWP	11/26/1999	FRIDAY	1917	CR 615	0.0	1 DRIVER

<b>OCEAN COUNTY</b>						
JACKSON TWP	01/04/1999	MONDAY	0533	TOMS RIVER RD	0.0	1 DRIVER
LAKEWOOD TWP	01/21/1999	THURSDAY	1951	US 9	100.0	1 DRIVER,1 PASSENGER
LAKEWOOD TWP	02/03/1999	WEDNESDAY	2054	FOREST AVE	0.0	1 PEDESTRIAN
DOVER TWP	02/09/1999	TUESDAY	2016	PARKWAY	85.0	1 DRIVER
JACKSON TWP	02/15/1999	MONDAY	0957	E. VETERANS HIGHWAY	0.0	1 DRIVER
BRICK TWP	03/05/1999	FRIDAY	1218	PARKWAY	92.0	1 DRIVER
JACKSON TWP	03/28/1999	SUNDAY	0042	SO COOKSBRIDGE RD	0.0	1 DRIVER
DOVER TWP	04/15/1999	THURSDAY	1259	PARKWAY	85.6	1 DRIVER
DOVER TWP	04/22/1999	THURSDAY	1356	RIVER TERRACE	0.0	1 DRIVER
STAFFORD TWP	05/07/1999	FRIDAY	1215	SH 72	19.0	1 PASSENGER
MANCHESTER TWP	05/07/1999	FRIDAY	1050	SH 70	40.0	1 DRIVER,1 PASSENGER
LAKEWOOD TWP	05/15/1999	SATURDAY	2038	CR 549	0.0	1 DRIVER
LAKEWOOD TWP	05/18/1999	TUESDAY	0816	NEW HAMPSHIRE AVE	0.0	1 DRIVER
BARNEGAT TWP	05/22/1999	SATURDAY	1230	SH 72	16.4	1 DRIVER
LAKEWOOD TWP	05/30/1999	SUNDAY	0509	US 9	101.0	1 DRIVER
JACKSON TWP	06/01/1999	TUESDAY	1622	SO NEW PROSPECT RD	0.0	1 PEDESTRIAN
BERKELEY TWP	06/07/1999	MONDAY	1915	BAYVIEW AVE	0.0	1 DRIVER
BRICK TWP	06/08/1999	TUESDAY	0419	CR 549	0.0	2 DRIVERS
LAKEWOOD TWP	06/08/1999	TUESDAY	1431	FOREST AVE	0.0	1 PEDESTRIAN
MANCHESTER TWP	06/21/1999	MONDAY	1314	SH 70	30.0	1 DRIVER
DOVER TWP	07/01/1999	THURSDAY	1404	CR 571	0.0	1 PASSENGER
LAKEWOOD TWP	07/07/1999	WEDNESDAY	0606	CROSS ST	0.0	1 DRIVER
LAKEWOOD TWP	07/14/1999	WEDNESDAY	0016	SH 9	102.0	1 DRIVER
LAKEWOOD TWP	07/22/1999	THURSDAY	1810	WEST COUNTY LINE	0.0	1 PASSENGER
LAKEWOOD TWP	08/05/1999	THURSDAY	0458	US 9	102.0	1 DRIVER
JACKSON TWP	08/08/1999	SUNDAY	2318	CR 537	0.0	1 DRIVER,1 PASSENGER
BRICK TWP	08/11/1999	WEDNESDAY	0209	PARKWAY	92.0	1 DRIVER
STAFFORD TWP	08/20/1999	FRIDAY	1223	US 9	69.0	1 DRIVER
STAFFORD TWP	09/06/1999	MONDAY	0035	PARKWAY	63.0	1 DRIVER
BERKELEY TWP	10/02/1999	SATURDAY	1945	US 9	87.0	1 PEDESTRIAN
STAFFORD TWP	10/22/1999	FRIDAY	550	PARKWAY	67.0	1 PEDESTRIAN
BRICK TWP	10/25/1999	MONDAY	1909	BURNT TAVERN RD	0.0	1 PEDALCYCLIST
DOVER TWP	10/25/1999	MONDAY	0649	US 9	99.0	1 PEDESTRIAN
LAKEWOOD TWP	11/07/1999	SUNDAY	1033	CR 526	0.0	1 DRIVER
SURF CITY BORO	11/12/1999	FRIDAY	1840	LONG BEACH BLVD	0.0	1 PEDESTRIAN
BARNEGAT TWP	11/29/1999	MONDAY	1854	LIGHTHOUSE DR	0.0	1 DRIVER

MUNICIPALITY	DATE	DAY	TIME	ROADWAY	MP	PERSONS KILLED
JACKSON TWP	12/07/1999	TUESDAY	1248	CR 527	0.0	1 DRIVER
DOVER TWP	12/08/1999	WEDNESDAY	0612	PARKWAY	84.7	1 DRIVER
DOVER TWP	12/15/1999	WEDNESDAY	0540	SH 37	9.0	1 PEDESTRIAN
LAKEWOOD TWP	12/20/1999	MONDAY	1918	US 9	101.0	1 PEDESTRIAN
STAFFORD TWP	12/20/1999	MONDAY	2027	SH 72	25.0	1 PEDESTRIAN
MANCHESTER TWP	12/23/1999	THURSDAY	0757	SH 37	2.0	1 DRIVER
DOVER TWP	12/27/1999	MONDAY	1616	SH 37	4.0	1 DRIVER

### PASSAIC COUNTY

CLIFTON CITY	01/02/1999	SATURDAY	1743	VALLEY RD	0.0	1 PASSENGER
WAYNE TWP	01/22/1999	FRIDAY	1853	RATZER RD	0.0	1 PEDESTRIAN
PATERSON CITY	02/05/1999	FRIDAY	1615	BROADWAY	0.0	1 PASSENGER
PATERSON CITY	02/16/1999	TUESDAY	1523	VREELAND AVE	0.0	1 PEDESTRIAN
WAYNE TWP	03/05/1999	FRIDAY	1136	CR 681	0.0	1 DRIVER
PATERSON CITY	04/21/1999	WEDNESDAY	2040	FULTON ST	0.0	1 PEDESTRIAN
WAYNE TWP	04/24/1999	SATURDAY	1147	I-80	53.4	1 PASSENGER
RINGWOOD BORO	05/27/1999	THURSDAY	1432	GREENWOOD LK TPKE	0.0	1 DRIVER
BLOOMINGDALE BORO	06/27/1999	SUNDAY	0234	MACOPIN RD	0.0	1 PEDESTRIAN
CLIFTON CITY	07/02/1999	FRIDAY	1134	PARKWAY	155.6	1 DRIVER
CLIFTON CITY	07/08/1999	THURSDAY	0004	PARKWAY	155.8	1 DRIVER,1 PASSENGER
WAYNE TWP	07/25/1999	SUNDAY	0117	US 2026	6.0	1 PASSENGER
PATERSON CITY	07/30/1999	FRIDAY	1544	LAWRENCE ST	0.0	1 PEDALCYCLIST
PATERSON CITY	08/01/1999	SUNDAY	1341	SH 19	1.8	1 DRIVER
CLIFTON CITY	08/10/1999	TUESDAY	2032	LAKEVIEW AVE	0.0	1 PEDESTRIAN
CLIFTON CITY	08/28/1999	SATURDAY	0952	US 46	0.0	1 PEDALCYCLIST
PATERSON CITY	09/13/1999	MONDAY	0317	I-80	58.7	1 PEDESTRIAN
LITTLE FALLS TWP	10/03/1999	SUNDAY	2243	US 46	58.4	1 DRIVER
PATERSON CITY	10/16/1999	SATURDAY	1945	SUSSEX ST	0.0	1 PEDESTRIAN
CLIFTON CITY	11/08/1999	MONDAY	0053	GETTY AVE	0.0	1 DRIVER
PATERSON CITY	11/19/1999	FRIDAY	1848	EAST FRONTAGE RD	0.0	1 PEDALCYCLIST
CLIFTON CITY	12/15/1999	WEDNESDAY	1709	SH 161	0.8	1 PEDESTRIAN
WAYNE TWP	12/17/1999	FRIDAY	0326	FARMINGDALE RD	0.0	1 PASSENGER
PASSAIC CITY	12/22/1999	WEDNESDAY	2328	OAK ST	0.0	1 PASSENGER

### SALEM COUNTY

QUINTON TWP	03/19/1999	FRIDAY	1518	CR 667	0.0	1 PASSENGER
CARNEYS POINT TWP	04/07/1999	WEDNESDAY	1948	CR 607	0.0	1 PASSENGER
PILES GROVE TWP	04/12/1999	MONDAY	1611	HARRISONVILLE LK RD	0.0	1 DRIVER
OLDSMAN TWP	05/09/1999	SUNDAY	2143	I-295	6.5	1 DRIVER
PITTS GROVE TWP	05/10/1999	MONDAY	1535	US 40	20.6	1 DRIVER
PITTS GROVE TWP	05/14/1999	FRIDAY	0901	CR 638	0.0	1 PASSENGER
OLDSMAN TWP	05/28/1999	FRIDAY	2136	TURNPIKE	5.3	1 PEDESTRIAN
PILES GROVE TWP	06/03/1999	THURSDAY	1629	US 40	7.9	1 DRIVER,1 PASSENGER
PILES GROVE TWP	06/04/1999	FRIDAY	1136	US 40	11.6	2 PASSENGERS
PILES GROVE TWP	06/13/1999	SUNDAY	1255	US 40	6.3	1 PEDESTRIAN
QUINTON TWP	06/15/1999	TUESDAY1	533	SH 49	13.5	1 DRIVER
QUINTON TWP	07/30/1999	FRIDAY	1823	SH 49	13.2	1 DRIVER
UPPER PITTS GROVE TWP	08/08/1999	SUNDAY	2053	CR 604	0.0	1 DRIVER
UPPER PITTS GROVE TWP	09/30/1999	THURSDAY	0547	US 40	14.5	1 DRIVER
PITTS GROVE TWP	10/16/1999	SATURDAY	0305	CR 611	0.0	1 DRIVER
PILES GROVE TWP	10/23/1999	SATURDAY	2249	CR 602	0.0	1 PASSENGER
MANNINGTON TWP	10/30/1999	SATURDAY	0058	CR 540	0.0	1 DRIVER,1 PASSENGER
MANNINGTON TWP	11/19/1999	FRIDAY	0856	CR 653	0.0	1 DRIVER
PENNSVILLE TWP	11/26/1999	FRIDAY	1813	SH 49	1.7	1 PEDESTRIAN
WOODSTOWN BORO	12/08/1999	WEDNESDAY	822	CR 672	0.0	1 PEDESTRIAN
CARNEYS POINT TWP	12/31/1999	FRIDAY	0504	TURNPIKE	2.8	1 DRIVER

### SOMERSET COUNTY

FAR HILLS BORO	01/09/1999	SATURDAY	0919	US 202	34.2	1 PASSENGER
MONTGOMERY TWP	01/27/1999	WEDNESDAY	1219	CR 518	0.0	1 DRIVER
BRANCHBURG TWP	02/01/1999	MONDAY	1257	CR 637	0.0	1 DRIVER
FRANKLIN TWP	02/12/1999	FRIDAY	1811	SH 27	6.6	1 DRIVER
BEDMINSTER TWP	02/21/1999	SUNDAY	1125	I-78	30.1	1 DRIVER

MUNICIPALITY	DATE	DAY	TIME	ROADWAY	MP	PERSONS KILLED
HILLSBOROUGH TWP	03/01/1999	MONDAY	2048	US 206	69.5	1 PEDESTRIAN
BRIDGEWATER TWP	04/22/1999	THURSDAY	1626	CR 633	0.0	1 PEDESTRIAN
WATCHUNG BORO	05/16/1999	SUNDAY	1845	I-78	41.7	1 DRIVER
BEDMINSTER TWP	06/08/1999	TUESDAY	2331	I-78	30.3	1 DRIVER
FRANKLIN TWP	06/08/1999	TUESDAY	2317	CR 518	0.0	1 DRIVER
FAR HILLS BORO	06/27/1999	SUNDAY	0356	I-287	24.0	1 DRIVER
MONTGOMERY TWP	07/26/1999	MONDAY	1829	HOLLOW RD	0.0	1 DRIVER,1 PASSENGER
BRIDGEWATER TWP	08/12/1999	THURSDAY	1323	US 202	28.7	1 DRIVER
WATCHUNG BORO	08/30/1999	MONDAY	0607	US 22	46.0	1 DRIVER
MONTGOMERY TWP	09/02/1999	THURSDAY	1635	US 206	62.9	1 DRIVER
HILLSBOROUGH TWP	09/22/1999	WEDNESDAY	1748	CR 514	0.0	1 PASSENGER
BRANCHBURG TWP	10/16/1999	SATURDAY	821	CR 567	0.0	1 DRIVER
BRIDGEWATER TWP	10/20/1999	WEDNESDAY	240	I-287	14.6	1 PASSENGER
HILLSBOROUGH TWP	10/22/1999	FRIDAY	0741	CR 514	0.0	2 DRIVERS
MONTGOMERY TWP	10/27/1999	WEDNESDAY	1535	CHERRY VALLEY RD	0.0	1 DRIVER
NO PLAINFIELD BORO	10/30/1999	SATURDAY	0045	DUER ST	0.0	1 PEDALCYCLIST
BRIDGEWATER TWP	12/03/1999	FRIDAY	2345	I-287	13.9	1 PASSENGER

### SUSSEX COUNTY

VERNON TWP	01/04/1999	MONDAY	1442	CR 638	0.0	1 DRIVER
SPARTA TWP	01/20/1999	WEDNESDAY	1729	SH 15	9.2	1 DRIVER
MONTAGUE TWP	03/23/1999	TUESDAY	1359	US 206	127.8	1 DRIVER
OGENSBURG BORO	04/12/1999	MONDAY	1450	CR 517	0.0	1 DRIVER
ANDOVER TWP	06/12/1999	SATURDAY	1747	CR 517	0.0	1 DRIVER
HARDYSTON TWP	06/23/1999	WEDNESDAY	1415	SH 23	27.1	1 DRIVER,1 PASSENGER
WANTAGE TWP	06/26/1999	SATURDAY	1812	CR 639	0.0	1 PASSENGER
STANHOPE BORO	07/23/1999	FRIDAY	0819	US 206	98.0	1 PEDALCYCLIST
LAFAYETTE TWP	07/31/1999	SATURDAY	1105	SH 94	25.7	1 DRIVER
FRANKLIN BORO	08/03/1999	TUESDAY	2250	SH 23	32.6	1 DRIVER
ANDOVER BORO	08/04/1999	WEDNESDAY	0002	US 206	103.1	1 DRIVER
HAMBURG BORO	08/20/1999	FRIDAY	0000	CR 517	0.0	1 PEDESTRIAN
HARDYSTON TWP	10/10/1999	SUNDAY	1019	SH 23	29.8	1 DRIVER
OGENSBURG BORO	11/24/1999	WEDNESDAY	0940	SH 23	33.7	1 DRIVER
HAMPTON TWP	11/30/1999	TUESDAY	1925	SH 94	25.2	1 PASSENGER

### UNION COUNTY

BERKELEY HEIGHTS	01/03/1999	SUNDAY	1330	I-78	43.4	1 PASSENGER
WESTFIELD TOWN	01/17/1999	SUNDAY	1813	E BROAD ST	0.0	1 PEDESTRIAN
PLAINFIELD CITY	02/05/1999	FRIDAY	2342	WEST FRONT ST	0.0	1 PEDESTRIAN
UNION TWP	02/08/1999	MONDAY	0505	GALLOPING HILL RD	0.0	1 PEDESTRIAN
WESTFIELD TOWN	02/17/1999	WEDNESDAY	1757	EAST BROAD ST	0.0	1 PEDESTRIAN
HILLSIDE TWP	02/22/1999	MONDAY	0531	US 22	58.0	1 DRIVER
UNION TWP	03/01/1999	MONDAY	0047	STUYVESANT AVE	0.0	1 PASSENGER
UNION TWP	03/02/1999	TUESDAY	1945	VAUXHALL RD	0.0	1 PEDESTRIAN
UNION TWP	03/29/1999	MONDAY	1634	US 22	53.3	1 PEDESTRIAN
LINDEN CITY	04/05/1999	MONDAY	1343	CR 615	0.0	1 PASSENGER
RAHWAY CITY	04/08/1999	THURSDAY	1340	US 1&9	39.5	1 DRIVER
RAHWAY CITY	04/11/1999	SUNDAY	1143	JEFFERSON AVE	0.0	1 DRIVER
PLAINFIELD CITY	05/01/1999	SATURDAY	0022	WEST FRONT ST	0.0	1 PEDESTRIAN
CLARK TWP	05/16/1999	SUNDAY	0650	RARITAN RD	0.0	1 DRIVER
SUMMIT CITY	05/21/1999	FRIDAY	1340	I-78	45.8	1 DRIVER
CRANFORD TWP	05/25/1999	TUESDAY	0054	LINCOLN AVE	0.0	1 DRIVER
PLAINFIELD CITY	06/06/1999	SUNDAY	0034	PARK DRIVE	0.0	1 PASSENGER
SPRINGFIELD TWP	06/18/1999	FRIDAY	0331	SH 24	10.0	1 PASSENGER
SPRINGFIELD TWP	09/12/1999	SUNDAY	0130	SH 124	11.8	1 PASSENGER
HILLSIDE TWP	09/16/1999	THURSDAY	0422	US 22	57.9	1 DRIVER
SUMMIT CITY	09/21/1999	TUESDAY	2341	I-78	46.8	1 DRIVER
SPRINGFIELD TWP	10/14/1999	THURSDAY	0839	MOUNTAIN AVE	0.0	1 DRIVER
RAHWAY CITY	11/01/1999	MONDAY	1522	COLONIA BLVD	0.0	1 PEDESTRIAN
BERKELEY HEIGHTS	11/07/1999	SUNDAY	2303	I-78	43.3	1 DRIVER
LINDEN CITY	11/11/1999	THURSDAY	1102	I-278	0.1	1 DRIVER,1 PASSENGER
SPRINGFIELD TWP	11/12/1999	FRIDAY	0600	SH 24	10.2	1 DRIVER
WESTFIELD TOWN	11/18/1999	THURSDAY	1349	LAMBERTS MILL RD	0.0	1 PASSENGER
SPRINGFIELD TWP	12/07/1999	TUESDAY	0659	NO TRIVETT AVE	0.0	1 PEDESTRIAN

MUNICIPALITY	DATE	DAY	TIME	ROADWAY	MP	PERSONS KILLED
UNION TWP	12/14/1999	TUESDAY	1628	STUYVESANT AVE	0.0	1 DRIVER
LINDEN CITY	12/14/1999	TUESDAY	1724	ROSELLE ST	0.0	1 PEDESTRIAN
SUMMIT CITY	12/28/1999	TUESDAY	0311	MAPLE ST	0.0	1 PASSENGER

---

**WARREN COUNTY**

---

HOPE TWP	01/04/1999	MONDAY	1815	CR 521	0.0	1 DRIVER
POHATCONG TWP	02/12/1999	FRIDAY	1857	CR 519	0.0	1 DRIVER
MANSFIELD TWP	02/21/1999	SUNDAY	1527	SH 57	17.5	1 PASSENGER
BLAIRSTOWN TWP	04/03/1999	SATURDAY	0407	SH 94	6.1	1 PASSENGER
WASHINGTON TWP	04/19/1999	MONDAY	1234	SH 31	44.4	1 DRIVER
HARDWICK TWP	05/22/1999	SATURDAY	1854	PAULINS KILL RD	0.0	1 DRIVER
PHILLIPSBURG TWP	06/18/1999	FRIDAY	0937	US 22	0.7	1 PEDESTRIAN
WASHINGTON TWP	07/14/1999	WEDNESDAY	1943	SH 31	41.2	1 DRIVER
GREENWICH TWP	07/17/1999	SATURDAY	2349	SH 173	0.3	1 DRIVER
HARMONY TWP	07/29/1999	THURSDAY	0949	CR 519	0.0	1 DRIVER
GREENWICH TWP	08/26/1999	THURSDAY	0325	I-78	5.6	1 DRIVER
INDEPENDENCE TWP	10/02/1999	SATURDAY	0215	US 46	18.3	1 PASSENGER
ALLAMUCHY TWP	11/04/1999	THURSDAY	1151	CR 612	0.0	1 DRIVER
OXFORD TWP	11/09/1999	TUESDAY	1059	AXFORD AVE	0.0	1 DRIVER
LOPATCONG TWP	11/24/1999	WEDNESDAY	1723	RED SCHOOL LN	0.0	1 DRIVER

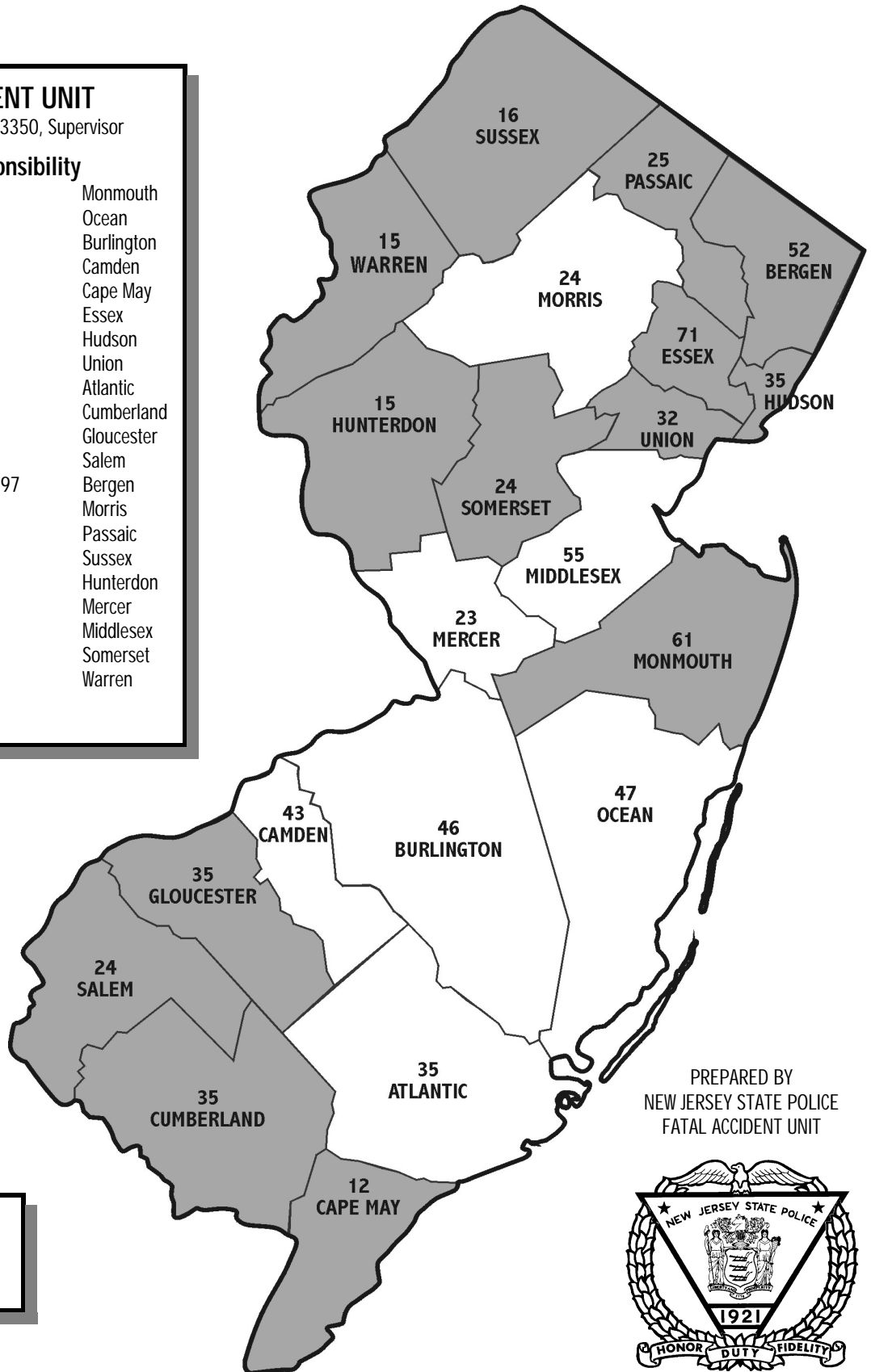
# FATALITIES BY COUNTY FOR 1999

## FATAL ACCIDENT UNIT

SFC Stephen E. Wolcott - 3350, Supervisor

### Areas of Responsibility


Sgt. Robert F. Parlow - 3563	Monmouth
Assistant Unit Supervisor	Ocean
Tpr.I Scott M. Wishart - 3747	Burlington
Unit Data Coordinator	Camden
	Cape May
Tpr.I Stephen Motyczka - 4555	Essex
	Hudson
	Union
Tpr.I Anthony R. Fotiou - 4692	Atlantic
	Cumberland
	Gloucester
	Salem
Tpr.I Kenneth V. Gyongyosi - 4697	Bergen
	Morris
	Passaic
	Sussex
Tpr.II Eric Heitmann - 5066	Hunterdon
	Mercer
	Middlesex
	Somerset
	Warren
Civilian - Ms. Ursula Graglia	



PREPARED BY  
NEW JERSEY STATE POLICE  
FATAL ACCIDENT UNIT



## LEGEND

Shaded Areas   
Denote Increase from 1998.