


DO NOT
REMOVE
FROM
FAT
UNIT



1973
1,355
Fatalities

1974
1,112
Fatalities

1965
1,095
Fatalities

**FATAL MOTOR VEHICLE
ACCIDENT COMPARATIVE
DATA REPORT**

1974



State of New Jersey

DEPARTMENT OF LAW AND PUBLIC SAFETY DIVISION OF STATE POLICE

COLONEL E. A. OLAFF
SUPERINTENDENT

POST OFFICE BOX 7068
WEST TRENTON, NEW JERSEY 08625
(609) 882-2000

Dear Reader:

1974 was unique because of the "energy crisis". Less gasoline was available for cars and a mandatory speed limit of 55 M.P.H. was imposed. This "crisis" reduced discretionary travel by cutting down social and recreational driving, which caused a change in our day/night travel patterns.

Lower speeds permitted better accident avoidance, better braking in emergencies and lower impact speeds in collisions. Less social and recreational driving reduced average occupancy, changed the proportions of night to day travel and lowered traffic volumes.

On the following pages you will find statistics of the fatal traffic accident records compiled by the Fatal Accident Unit of the Division of State Police for 1974.

During the past year we witnessed the lowest number of fatalities in this state since 1965. Our death rate for fatal accidents per 100 million miles traveled was 2.3, compared to the national average of 4.2, ranking New Jersey third in the nation.

It would appear that a large part of the fatality decrease was due to the public's response to the "energy crisis"; however, we have seen that increases in traffic fatalities are not inevitable. We hope that this experience will stimulate renewed interest in traffic safety and with the continued cooperation of the various law enforcement agencies we will strive toward making New Jersey Highways a safer place to drive.

Sincerely,

A handwritten signature in cursive script that reads "E. A. Olaff".

E. A. Olaff, Colonel
Superintendent

TABLE OF CONTENTS

STATISTICAL SUMMARY

1974 Motor Vehicle Fatal Accidents and Fatalities	
With a Comparison of the 1970 - 1973 Accidents and Fatalities	1
A. Accidents and Fatalities by Month of Occurrence	1
B. Accident Victim Classification by Month – 1974	2
C. Accidents by County of Occurrence and Roadway Classification	3
D. Accident Victim Classification by County – 1974	3
E. Fatalities and Injuries According to Accident Type Classification	4
F. Hours of Occurrence	5
G. Weather Conditions	5
H. Age of Drivers	6
I. Day of Occurrence	6
J. Age of Pedestrian Victim	6
K. Sex of Pedestrians	7
L. Condition of Drivers and Pedestrians	7
M. Victim Alcohol Factor	7
1970 – 1974 Comparison	8
For 1974	8
N. Alcohol Involvement of Drinking Drivers	
Related to Manner of Collision	9
O. Manner of Collision	9
P. Type of Vehicles Involved (Including Parked)	10
Q. Condition of Vehicle Involved (Including Parked)	10
R. Character of Road	11
S. Road Designation	11
T. Sex of Drivers	11
U. What Drivers Were Doing	12
V. What Pedestrians Were Doing	12
W. Contributing Circumstances	13
SPECIFIC AREAS OF CONCERN:	
Interstate Highway Fatalities	14
Bicycle Involvement	16
Motorcycle Involvement	17
“Age of Majority” Comparative Report for 1972 – 1974	18
Fatal Accidents by County, Municipality, Date, Time and Location	19

SUBJECT

Statistical Summary of 1974 Motor Vehicle Fatal Accidents and Fatalities With a Comparison of the 1970 – 1973 Accidents and Fatalities

<u>Statistics</u>	<u>1970</u>	<u>1971</u>	<u>1972</u>	<u>1973</u>	<u>1974</u>
Fatal Accidents	1142	1177	1202	1192	1030
Fatalities	1279	1319	1314	1355	1112


THE FOLLOWING FACTORS HAVE BEEN NOTED

A. ACCIDENTS AND FATALITIES BY MONTH OF OCCURRENCE

Month	Fatal Accidents					Fatalities				
	1970	1971	1972	1973	1974	1970	1971	1972	1973	1974
January	84	95	99	109	64	95	110	105	120	69
February	79	94	92	88	59	87	99	98	91	63
March	75	86	72	88	85	81	94	81	99	94
April	96	98	95	91	68	114	103	100	101	69
May	112	78	106	112	84	134	87	113	123	94
June	113	88	85	102	102	124	99	98	113	115
July	87	105	123	112	66	89	130	136	140	73
August	97	110	125	107	101	107	123	137	127	110
September	96	99	95	94	108	115	114	107	108	118
October	94	114	114	111	76	103	128	125	135	78
November	93	104	88	92	94	107	115	93	102	102
December	116	106	108	86	123	123	117	121	96	127
Total	<u>1142</u>	<u>1177</u>	<u>1202</u>	<u>1192</u>	<u>1030</u>	<u>1279</u>	<u>1319</u>	<u>1314</u>	<u>1355</u>	<u>1112</u>

B. VICTIM CLASSIFICATION BY MONTH – 1974

<u>Month</u>	<u>Driver</u>	<u>Passenger</u>	<u>Pedestrian</u>	<u>Bicyclist</u>	<u>Totals</u>
January	37	12	20	--	69
February	25	13	23	2	63
March	51	20	22	1	94
April	36	11	20	2	69
May	57	18	16	3	94
June	53	30	31	1	115
July	32	23	16	2	73
August	55	23	27	5	110
September	57	26	30	5	118
October	41	15	21	1	78
November	54	17	30	1	102
December	<u>61</u>	<u>24</u>	<u>42</u>	<u>-</u>	<u>127</u>
Total	559	232	298	23	1112



**C. ACCIDENTS BY COUNTY OF OCCURRENCE
AND ROADWAY CLASSIFICATION**

<u>County</u>	<u>State</u>	<u>County</u>	<u>Municipal</u>	<u>Toll Rds.</u>	<u>Total</u>
Atlantic	23	25	13	4	65
Bergen	38	34	18	6	96
Burlington	16	28	4	8	56
Camden	25	27	8	1	61
Cape May	10	10	8	3	31
Cumberland	12	23	4	—	39
Essex	19	11	42	8	80
Gloucester	21	22	3	2	48
Hudson	15	13	25	4	57
Hunterdon	11	6	3	—	20
Mercer	8	2	16	2	28
Middlesex	31	26	11	19	87
Monmouth	22	28	16	5	71
Morris	27	16	5	—	48
Ocean	23	27	4	5	59
Passaic	13	10	14	1	38
Salem	10	10	6	—	26
Somerset	12	17	8	—	37
Sussex	7	6	2	—	15
Union	10	15	16	8	49
Warren	9	4	6	—	19
Total	362	360	232	76	1030

D. ACCIDENT VICTIM CLASSIFICATION BY COUNTY – 1974

<u>County</u>	<u>Accidents</u>	<u>Killed</u>	<u>Victim Classification</u>			
			<u>Driver</u>	<u>Passenger</u>	<u>Pedestrian</u>	<u>Bicyclist</u>
Atlantic	65	68	36	12	19	1
Bergen	96	103	53	23	23	4
Burlington	56	61	28	18	15	—
Camden	61	64	27	15	22	—
Cape May	31	39	20	15	3	1
Cumberland	39	41	29	4	7	1
Essex	80	82	30	11	39	2
Gloucester	48	55	24	16	13	2
Hudson	57	59	24	8	27	—
Hunterdon	20	23	16	5	2	—
Mercer	28	30	16	5	9	—
Middlesex	87	94	50	18	23	3
Monmouth	71	75	40	13	20	2
Morris	48	52	30	7	15	—
Ocean	59	64	33	14	13	4
Passaic	38	43	20	9	14	—
Salem	26	30	14	10	5	1
Somerset	37	40	20	10	9	1
Sussex	15	17	11	1	5	—
Union	49	52	27	10	15	—
Warren	19	20	11	8	—	1
Total	1030	1112	559	232	298	23

E. FATALITIES AND INJURIES ACCORDING TO ACCIDENT TYPE CLASSIFICATION

Type	Total Accidents				Total Killed				Total Injured						
	1970	1971	1972	1973	1974	1970	1971	1972	1973	1974	1970	1971	1972	1973	1974
Pedestrian	309	334	319	298	292	313	337	327	303	298	39	46	51	31	25
Other Motor Vehicle	396	408	432	424	310	475	490	490	505	350	759	863	875	794	575
Railroad Train	7	10	8	4	5	9	14	8	4	5	3	2	--	--	5
Parked Vehicle	22	15	16	21	20	22	16	19	24	22	13	10	2	3	9
Bicycle	16	23	23	32	23	17	23	23	34	23	3	4	9	18	6
Animal	1	2	1	1	1	1	2	1	1	1	1	--	3	10	1
Fixed/Other Object	184	153	180	161	172	207	175	206	200	192	138	99	172	150	151
Non-Collision	207	232	220	250	206	235	262	237	283	220	196	200	203	150	156
Other Type Vehicle	--	--	3	1	1	--	--	3	1	1	--	--	--	--	--
Total	1142	1177	1202	1192	1030	1279	1319	1314	1355	1112	1152	1224	1316	1156	928

In 1974, there were 1030 Fatal Accidents in which 1112 persons were killed and 928 persons injured.

F. HOURS OF OCCURRENCE

Time of Occurrence				Fatal Accidents				
				1970	1971	1972	1973	1974
12:01 a.m.	to	1:00 a.m.	65	61	65	77	48	
1:01 a.m.	to	2:00 a.m.	52	61	62	75	58	
2:01 a.m.	to	3:00 a.m.	61	60	58	62	78	
3:01 a.m.	to	4:00 a.m.	38	35	35	45	36	
4:01 a.m.	to	5:00 a.m.	30	28	28	27	25	
5:01 a.m.	to	6:00 a.m.	19	21	22	24	29	
6:01 a.m.	to	7:00 a.m.	20	29	28	31	33	
7:01 a.m.	to	8:00 a.m.	32	24	37	22	20	
8:01 a.m.	to	9:00 a.m.	21	28	25	36	30	
9:01 a.m.	to	10:00 a.m.	15	34	34	35	20	
10:01 a.m.	to	11:00 a.m.	37	29	39	32	27	
11:01 a.m.	to	12:00 Noon	28	41	38	31	32	
12:01 Noon	to	1:00 p.m.	36	43	48	37	36	
1:01 p.m.	to	2:00 p.m.	39	30	40	34	31	
2:01 p.m.	to	3:00 p.m.	48	49	55	38	29	
3:01 p.m.	to	4:00 p.m.	53	51	55	58	41	
4:01 p.m.	to	5:00 p.m.	71	61	52	63	51	
5:01 p.m.	to	6:00 p.m.	80	92	64	64	52	
6:01 p.m.	to	7:00 p.m.	66	67	77	57	57	
7:01 p.m.	to	8:00 p.m.	70	74	81	79	59	
8:01 p.m.	to	9:00 p.m.	59	53	55	61	56	
9:01 p.m.	to	10:00 p.m.	73	69	64	67	57	
10:01 p.m.	to	11:00 p.m.	74	65	61	61	61	
11:01 p.m.	to	12:00 Midnight	55	71	76	70	63	
Unknown			—	1	3	6	1	
Total			1142	1177	1202	1192	1030	

G. WEATHER CONDITIONS

Conditions	Fatal Accidents				
	1970	1971	1972	1973	1974
Clear	957	978	914	950	855
Cloudy	6	7	41	14	4
Raining	152	159	208	206	151
Snowing	16	18	20	3	13
Fog	6	13	13	17	7
Other	5	2	6	2	—
Total	1142	1177	1202	1192	1030

H. AGE OF DRIVERS

Age of Driver	Fatal Accidents				
	1970	1971	1972	1973	1974
16 and Under	7	6	4	11	11
Age 17	57	71	81	77	47
18 to 20	171	210	220	263	189
21 to 24	226	260	253	266	211
25 to 29	210	235	258	220	192
30 to 39	316	289	329	332	253
40 to 49	262	259	264	229	180
50 to 64	288	252	251	240	209
65 and Over	102	103	106	116	105
Unknown*	<u>33</u>	<u>25</u>	<u>89</u>	<u>11</u>	<u>67</u>
Total	1672	1710	1855	1765	1464

* Unknown, includes Hit and Run Accidents and Parked Vehicles where driver information is not included.

I. DAY OF OCCURENCE

Day of Occurrence	1970	1971	1972	1973	1974
Sunday	131	142	156	203	179
Monday	119	118	134	154	112
Tuesday	131	144	139	148	133
Wednesday	157	167	141	151	131
Thursday	190	167	205	132	133
Friday	210	244	236	171	143
Saturday	203	195	190	233	199
Unknown	<u>1</u>	<u>--</u>	<u>1</u>	<u>--</u>	<u>--</u>
Total	1142	1177	1202	1192	1030

J. AGE OF PEDESTRIAN VICTIMS

Age of Pedestrian	Number Killed				
	1970	1971	1972	1973	1974
Age 0 to 4	18	17	20	13	19
5 to 9	46	51	39	40	28
10 to 14	25	28	36	22	23
15 to 19	17	21	23	16	14
20 to 24	12	18	5	25	22
25 to 44	39	54	50	52	50
45 to 64	65	65	80	74	61
65 to 74	59	49	41	35	38
75 and Older	46	49	51	40	42
Unknown	<u>1</u>	<u>--</u>	<u>--</u>	<u>2</u>	<u>1</u>
Total	328	352	345	319	298

K. SEX OF PEDESTRIANS	Sex	1971	1972	1973	1974
	Male	236	242	215	207
	Female	<u>121</u>	<u>103</u>	<u>104</u>	<u>91</u>
	Total	357	345	319	298

L. CONDITION OF DRIVERS AND PEDESTRIANS	Condition	Drivers	Pedestrians
	Ability Impaired	85	9
	Had Been Drinking	119	21
	Drunk	176	53
	Defective Eyesight	--	--
	Under Influence of Drugs	1	--
	Other Bodily Defects	1	--
	Ill or Fatigued	8	1
	Apparently Asleep or Sleepy	17	--
	Other Handicaps	1	1
	Apparently Normal	839	174
	Unknown	<u>217</u>	<u>39</u>
	Total	1464	298

M. ALCOHOL FACTOR

There were 1112 Fatalities during 1974. Of this total, 728 were tested for alcohol and 384 were not tested. The various reasons for those not tested were: delayed deaths; age factors; contamination of samples, and the failure on the part of some investigative agencies and medical examiners to cause tests to be performed on victims. Of the Fatalities, 559 were drivers; 232 passengers; 298 pedestrians and 23 bicyclists. Of the 728 tested, 406 were positive for alcohol in varying degrees and 322 were negative. This would indicate 55.8% of the Fatalities tested were positive for alcohol and 44.2% were negative.

The attached chart is a breakdown of victims and the percentage of alcohol in each classification. An analysis of the chart by victim classification indicates the following:

1. **Drivers:**

There was a total of 559 drivers killed, of which 420 were tested. Of those tested, 255 were positive and 165 were negative, for a 60.7% alcohol factor. The .15% and over period alcohol level, has the largest number listed. Of the 255 imbibing drivers, 186 or 72.9% had an alcohol level of .10% or higher.

2. **Passengers:**

There was a total of 232 passengers killed, of which 116 were tested. Of those tested, 66 were positive and 50 were negative for a 56.9% positive alcohol factor.

3. **Pedestrians:**

There was a total of 298 pedestrians killed, of which 182 were tested. Of those tested, 83 were positive and 99 negative for a 45.6% alcohol factor.

4. **Bicyclists:**

There was a total of 23 bicyclists killed. Ten (10) bicyclists were tested for alcohol content. Two (2) were found to be impaired and eight (8) negative.

VICTIM ALCOHOL FACTOR 1970 - 1974 COMPARISON

	.01% - .04%				.05% - .09%				.10% - .14%				.15% & Over							
	70	71	72	73	74	70	71	72	73	74	70	71	72	73	74	70	71	72	73	74
Drivers	29	26	31	41	27	41	45	35	43	37	38	55	48	58	47	116	117	142	135	139
Passengers	13	17	16	20	13	11	13	14	20	20	16	17	7	16	15	27	22	16	17	18
Pedestrians	19	11	7	11	11	14	8	9	10	9	13	10	11	12	9	31	43	41	41	53
Bicyclists	--	--	--	--	--	--	--	--	--	--	--	--	--	--	2	2	1	--	--	--
Total	61	55	54	72	51	66	66	58	73	66	72	82	66	86	73	176	183	199	193	210

	Had Been Drinking				Negative				No Test				Total							
	70	71	72	73	74	70	71	72	73	74	70	71	72	73	74	70	71	72	73	74
Drivers	5	--	1	3	5	205	219	235	215	165	174	130	136	159	139	608	592	628	654	559
Passengers	1	1	1	3	--	78	90	66	71	50	180	192	198	201	116	326	352	318	348	232
Pedestrians	2	--	--	--	1	84	115	100	83	99	160	165	177	162	116	328	352	345	319	298
Bicyclists	--	--	--	--	--	3	6	6	8	8	12	15	17	26	13	17	23	23	34	23
Total	8	1	2	6	6	370	430	407	377	322	526	502	528	548	384	1279	1319	1314	1355	1112

∞

VICTIM ALCOHOL FACTORS FOR THE YEAR - 1974

	.01% - .04%				.05% - .09%				.10% - .14%				.15% & Over				Total				
	70	71	72	73	74	70	71	72	73	74	70	71	72	73	74	70		71	72	73	74
Drivers	27	--	--	--	--	37	--	--	--	--	47	--	--	--	--	139	--	--	--	--	559
Passengers	13	--	--	--	--	20	--	--	--	--	15	--	--	--	--	18	--	--	--	--	232
Pedestrians	11	--	--	--	--	9	--	--	--	--	9	--	--	--	--	53	--	--	--	--	298
Bicyclists	--	--	--	--	--	--	--	--	--	--	2	--	--	--	--	--	--	--	--	--	23
Totals	51	--	--	--	66	66	66	58	73	66	73	66	58	73	66	210	183	199	193	210	1112

Legend:

Had Been Includes those delayed deaths where an odor of alcohol was detected. Includes admittance of victim (in delayed death) or statements of witnesses. Includes lab reports which show a trace and not a percentage, or reading below 0.01%

Drinking: Tested and found to be negative.

Negative: Because of delayed death age factors, contamination of samples, and the failure on the part of some investigative agencies and medical examiners to cause tests to be performed on victims.

No Test: Because of delayed death age factors, contamination of samples, and the failure on the part of some investigative agencies and medical examiners to cause tests to be performed on victims.

**N. ALCOHOL INVOLVEMENT OF DRINKING DRIVERS
RELATED TO MANNER OF COLLISION**

Manner of Collision	Under			
	Impaired	Had Been Drinking	Under the Influence	Influence of Drugs
Angle	3	5	5	-
Same direction - rear end	2	2	4	-
Same direction - other	1	-	-	-
Opposite direction - head on	4	19	18	-
Opposite direction - left turn	1	1	2	1
Fixed object	25	21	37	-
Pedestrian	6	10	8	-
Railroad Train	-	1	1	-
Bicycle	1	2	1	-
Struck parked vehicle	3	-	1	-
Ran off roadway	23	34	60	-
Overtuned in roadway	-	2	1	-
Other object	-	-	-	-
Sideswipe	1	2	-	-
Fell from vehicle	-	-	-	-
Total	70	99	138	1

O. MANNER OF COLLISION

Manner of Collision	All Accidents				
	1970	1971	1972	1973	1974
Angle	151	155	158	135	113
Same direction - rear end	48	66	64	65	36
Same direction - other	13	11	24	14	8
Opposite direction - head on	156	148	176	163	132
Opposite direction - left turn	13	17	30	41	17
Fixed object	175	151	163	155	173
Pedestrian	309	331	314	296	283
Other	55	55	50	71	59
Non-collision	208	230	207	241	201
Sideswipe	14	13	16	11	8
Total	1142	1177	1202	1192	1030

Note: Other category includes Railroad Train, Parked Vehicle, Animal, Other Object, Fell from Vehicle and Bicycle Involvement.

**P. TYPE OF VEHICLES INVOLVED
(INCLUDING PARKED)**

Type	Fatal Accidents				
	1970	1971	1972	1973	1974
Passenger Car	1017	1145	1264	1087	859
Truck and full trailer	-	2	24	-	61
Tractor and Semi-trailer	86	81	98	63	17
Bus	17	15	10	14	13
Truck	143	131	165	180	142
School Bus	-	1	4	3	-
Motorcycle	47	50	63	60	54
Passenger Vehicle and Trailer	-	-	3	1	-
Compact	269	199	94	199	192
Taxi - Livery	1	2	3	5	1
Emergency Vehicle	1	5	5	6	2
Station Wagon	116	103	107	123	101
Type Unknown	26	28	13	22	21
Tractors, Farm, Road, other	<u>2</u>	<u>-</u>	<u>2</u>	<u>2</u>	<u>1</u>
Total	1725	1762	1855	1765	1464

**Q. CONDITION OF VEHICLES INVOLVED
(INCLUDING PARKED)**

Vehicle Condition	Fatal Accidents				
	1970	1971	1972	1973	1974
Defective brakes	8	25	10	13	14
Improper headlights	2	3	5	2	4
Improper rear lights	--	2	-	-	2
Steering mechanism defective	3	4	3	4	2
Unsafe tires	36	49	44	23	22
Puncture or blowout	3	2	4	10	2
Other defects (disabled, stalled, etc.)	17	15	22	24	7
No defects	1556	1563	1567	1164	935
Unknown	<u>100</u>	<u>99</u>	<u>200</u>	<u>525</u>	<u>476</u>
Total	1725	1762	1855	1765	1464

R. CHARACTER OF ROAD

Road Character	Fatal Accidents				
	1970	1971	1972	1973	1974
Straight road	656	690	685	677	603
Sharp curve or turn	53	23	96	88	91
Other curves	173	200	136	140	118
Circle	—	3	3	4	7
Intersection	257	251	274	279	207
Railroad crossing	<u>3</u>	<u>10</u>	<u>8</u>	<u>4</u>	<u>4</u>
Total	1142	1177	1202	1192	1030

S. ROAD DESIGNATION

Road Designation	Fatal Accidents				
	1970	1971	1972	1973	1974
State	263	312	273	282	217
County	393	374	414	398	360
Township	79	70	84	63	64
U.S.	166	158	153	159	114
Ramp on U.S.	—	1	—	—	—
Borough or City	145	165	154	170	168
State Park	—	—	—	—	—
Garden State Parkway	27	32	35	26	32
Federal (Inter-state)	25	28	32	44	31
New Jersey Turnpike	41	30	46	47	40
Atlantic City Expressway	3	7	11	3	4
Institution	<u>—</u>	<u>—</u>	<u>—</u>	<u>—</u>	<u>—</u>
Total	1142	1177	1202	1192	1030

T. SEX OF DRIVERS

Sex of Drivers	Fatal Accidents				
	1970	1971	1972	1973	1974
Unknown	33	31	70	10	67
Male	1355	1377	1495	1485	1186
Female	<u>284</u>	<u>302</u>	<u>290</u>	<u>270</u>	<u>211</u>
Total	1672	1710	1855	1765	1464

* Unknown, includes Hit and Run Accidents and Parked Vehicles where driver information is not included.

U. WHAT DRIVERS WERE DOING

What Drivers Were Doing	Fatal Accidents				
	1970	1971	1972	1973	1974
Making right turn	10	14	7	8	11
Making left turn	50	61	69	74	48
Making 'U' turn	3	5	5	8	3
Going straight ahead	1190	1171	1183	1057	898
Slowing down, stopping	12	10	8	22	13
Overtaking (passing on right)	6	7	6	6	6
Forward from parking space	1	1	3	--	--
Backward from parking space	1	1	3	3	1
Other backing	3	7	7	5	11
Stopped in traffic lane	48	56	62	59	25
Starting from a traffic lane	7	10	6	15	9
Starting from a parked position	2	5	5	2	2
Parked	54	46	50	49	46
Skidding	35	36	42	29	22
Passing on left	31	25	30	28	20
Avoiding vehicle, object, pedestrian	33	37	40	51	25
Emerging from alley or driveway	4	8	6	10	8
Unknown	50	94	163	156	134
Crossing highway through island	1	3	3	2	--
Being towed or pushed	--	--	1	--	1
Pushing or towing vehicle	3	1	2	1	1
Stalled on railroad tracks	--	--	--	--	--
Rounding curve or circle	179	161	175	167	162
Entering highway	--	--	3	2	6
Changing lanes	2	4	7	11	12
Total	1725	1762	1886	1765	1464

V. WHAT PEDESTRIANS WERE DOING

What Pedestrians were Doing	Fatal Accidents				
	1970	1971	1972	1973	1974
Standing in roadway	21	35	21	14	11
Walking with traffic	41	39	40	36	29
Crossing roadway	245	252	256	231	177
Walking on sidewalk	7	7	8	5	5
Standing on shoulder	17	19	4	11	6
Other	3	5	16	22	70
Total	334	357	345	319	298

W. CONTRIBUTING CIRCUMSTANCES – WHERE INDICATED

Contributing Circumstances	1971	1972	1973	1974
Exceeding lawful speed	63	82	63	57
Too fast for conditions	104	76	89	50
Following too closely	2	3	1	2
On wrong side of road	47	61	56	50
Did not have Right of Way	72	46	61	54
Driver fell asleep	24	24	23	20
Failure to signal	1	1	--	--
Improper turns	24	38	30	20
Passing on hill or curve	1	--	3	--
Other improper passing	8	8	10	4
Inattentive driving	195	186	190	188
Improper crossing center island	1	2	2	--
Disregarding stop sign	33	44	48	35
Disregarding traffic light	38	32	30	14
Passing left of center line	--	2	1	--
Drunken driving	173	192	157	179
Improper starting from curb	--	2	--	--
Drunken bicyclist	1	--	--	--
Improper parking	6	5	4	5
Failure to keep right	31	24	34	30
Mechanical failure	10	17	18	11
Improper lights	4	1	5	3
Backing on highway	3	--	--	1
Stopped in roadway	2	--	--	2
Driving wrong way - one way street	1	--	--	--
Animal in roadway	2	2	--	--
Cutting in	4	2	5	1
Tire blew out	2	6	4	2
Other	17	42	54	30
Passing on right	1	4	3	--
Pedestrian violation	290	277	245	239
Ability impaired by drinking	75	60	71	86
Unknown	5	54	84	274
Driver under influence of drugs	2	2	6	1
Pedestrian under influence of drugs	1	--	--	--
Total	1243	1295	1297	1358

SPECIFIC AREAS OF CONCERN

INTERSTATE HIGHWAY FATALITIES

The Interstate Highway System of New Jersey is now approximately 72.5% completed. Of the 416 miles of roadway which are projected for this system, 298.4 miles have been opened to the motoring public. With this number of roadway miles open through a variety of areas such as rural, urban, flat, hilly, etc., an equal variety of accidents have become prevalent. Beyond the smaller "damage to property" type of accidents we are now encountering the non-repairable . . . the human fatality. One sixth of the thirty one (31) fatal accidents which occurred during 1974 involved persons on foot. One fourth of the accidents had alcoholic beverages contribute heavily towards causing the accidents. Over the twelve month span, the death rate averaged 2.8 deaths per month, and one death for every 9.6 miles of roadway. In order to have a clear, concise picture of the type and age of victim, as well as the manner and contributing factors of these fatal motor vehicle accidents, the following facts are outlined for you.

Interstate Highway Mileage

Highway Number	Mileage Open	Fatal Accidents by Highway
I-76	2.8	--
I-78	38.0	1
I-80	68.1	11
I-95	45.1	6
I-195	20.0	--
I-278	2.0	--
I-280	15.7	3
I-287	39.3	3
I-295	60.6	7
I-495	3.6	--
I-676	3.2	--
Total	298.4	31

**INTERSTATE HIGHWAY FATALITIES
1974**

Interstate Fatal Accidents 31
Interstate Fatalities 33

Victim Classification		Age of Drivers	
Drivers	22	18	2
Passengers	5	21	1
Pedestrians	5	22-30	16
Bicyclists	1	31-40	10
Total	33	Over 40	11
		Total	40

Manner of Collision		Contributing Circumstances Where Indicated	
Head on (wrong way)	4	Ability impaired by drinking	1
Fixed object	7	Drunken driving	7
Angle	1	Failure to keep right	4
Pedestrian	5	Inattentive driving	8
Rear end	2	Excessive speed	3
Ran off roadway	11	Unknown	3
Bicyclist	1	Other (pedestrian)	5
Total	31	Total	31

Victim Alcohol Factors

	.01 - .04%	.05 - .09%	.10 - .14%	.15% Over	Negative	No Test	Total
Drivers	1	1	1	7	8	4	22
Passengers	-	-	-	1	-	4	5
Pedestrians	-	-	-	1	1	3	5
Bicyclist	-	-	-	-	-	1	1
Total	1	1	1	9	9	12	33

Surviving Drivers Alcohol Factor

	.01 - .04%	.05 - .09%	.10 - .14%	.15% Over	Negative	No Test	Total
	1	-	-	-	3	14	18

BICYCLE INVOLVEMENT

During 1974, there was a 28.1% decrease in Fatal Bicycle Accidents, with a 32.4% decrease in fatalities, compared to 1973.

Below is a statistical summary of the Fatal Bicycle Accidents that occurred in New Jersey during 1973 - 1974.

	<u>1972</u>	<u>1973</u>	<u>1974</u>
Bicycle Accidents	23	32	23
Fatalities	23	34	23

Manner of Collision	1973	1974	Victim Classification	1973	1974
Angle	12	7	Drivers	33	23
Same direction - Rear end	10	8	Passengers	<u>1</u>	<u>-</u>
Opposite direction - Head-on	1	4	Total	34	23
Same direction - Other	7	2			
Fixed object	<u>2</u>	<u>2</u>			
Total	32	23			

Contributing Circumstances Where Indicated	1973	1974	Ages of Victims	1973	1974
Ability impaired by drinking	-	2	4 - 10	10	4
Inattentive driving	7	1	11 - 15	15	9
No rear lights	1	1	16 - 20	3	3
On wrong side of road	4	2	21 - 30	1	1
Did not have right of way	15	4	31 - 40	-	2
Disregarded traffic light	1	-	41 - 50	1	-
Failure to keep right	<u>2</u>	<u>-</u>	51 - 60	2	3
Total	30	10	61 & Over	<u>2</u>	<u>1</u>
			Total	34	23

Alcohol Involvement

Of the 23 bicycle fatalities, ten (10) were tested for alcohol content. Two (2) were found to be impaired and eight (8) negative. The remaining thirteen (13) were not tested due to age factors, delayed deaths, etc.

MOTORCYCLE INVOLVEMENT

There were 83,151 motorcycles registered in New Jersey during 1974, compared with 69,106 in 1973, for an 20.3% increase. It can be anticipated that the "Energy Crisis" will further escalate motorcycle usage and the ensuing accident exposure.

Following are statistics relating to Fatal Motorcycle Accidents that occurred in New Jersey during 1973 - 1974.

		<u>1973</u>	<u>1974</u>		
Accidents		54	54		
Fatalities		56	56		

<u>Victim Classification</u>	<u>1973</u>	<u>1974</u>	<u>Ages of Drivers</u>	<u>1973</u>	<u>1974</u>
Drivers	46	46	16 & Under	-	6
Passengers	8	7	17 - 20	26	16
Pedestrians	1	2	21 - 30	24	22
Bicyclist	<u>1</u>	<u>1</u>	31 - 40	6	8
Total	56	56	Over 40	<u>2</u>	<u>2</u>
			Total	58	54

<u>Manner of Collision</u>	<u>1973</u>	<u>1974</u>	<u>Contributing Circumstances Where Indicated</u>	<u>1973</u>	<u>1974</u>
Opposite direction - Head-on	8	4	Ability impaired by drinking	5	10
Fixed Object	10	6	Drunken driving	4	4
Angle	7	19	Under influence of drugs	-	1
Opposite direction - Left turn	9	3	Failure to keep right	4	4
Same direction - Other	3	2	Improper left turn	-	1
Sideswipe	2	-	Inattentive driving	14	6
Pedestrian	1	2	Improper passing	-	1
Fell from vehicle	3	3	Excessive speed	6	7
Same direction - Rear end	3	2	Did not have right of way	1	5
Ran off roadway	7	12	Unknown	2	-
Bicyclist	<u>1</u>	<u>1</u>	Mechanical failure	<u>1</u>	<u>-</u>
Total	54	54	Total	37	39

VICTIM ALCOHOL FACTORS

	<u>.01% -.04%</u>		<u>.05% -.09%</u>		<u>.10% -.14%</u>		<u>.15% - Over</u>		<u>Negative</u>		<u>No Test</u>		<u>Total</u>	
	<u>73</u>	<u>74</u>	<u>73</u>	<u>74</u>	<u>73</u>	<u>74</u>	<u>73</u>	<u>74</u>	<u>73</u>	<u>74</u>	<u>73</u>	<u>74</u>	<u>73</u>	<u>74</u>
Drivers	7	3	5	12	3	6	4	2	12	10	15	12	46	45*
Passengers	2	-	-	1	-	-	-	-	2	3	4	3	8	7
Pedestrians	-	1	-	-	-	-	-	-	1	1	-	-	1	2
Bicyclists	<u>-</u>	<u>-</u>	<u>-</u>	<u>-</u>	<u>-</u>	<u>-</u>	<u>-</u>	<u>-</u>	<u>1</u>	<u>1</u>	<u>-</u>	<u>-</u>	<u>1</u>	<u>1</u>
Total	9	4	5	13	3	6	4	2	16	15	19	15	56	55*

Surviving Drivers Alcohol Factors

	<u>.01% -.04%</u>		<u>.05% -.09%</u>		<u>.10% -.14%</u>		<u>.15% - Over</u>		<u>Negative</u>		<u>No Test</u>		<u>Total</u>	
	<u>73</u>	<u>74</u>	<u>73</u>	<u>74</u>	<u>73</u>	<u>74</u>	<u>73</u>	<u>74</u>	<u>73</u>	<u>74</u>	<u>73</u>	<u>74</u>	<u>73</u>	<u>74</u>
	1	-	-	-	2	-	-	-	3	-	6	8	12	8

* One driver victim was under the influence of drugs.

“THE AGE OF MAJORITY”
COMPARATIVE REPORT FOR 1972 – 1973 – 1974

The Age of Majority as it Relates to the Drinking Driver in New Jersey

The below listed statistics reflect the “Age of Majority” Fatal Accident Occurrences, including alcohol involvement, for years 1972 through 1974, with numerical change for 1973 – 1974.

Fatal Accident Comparative Report for 1972 – 1973 – 1974
Relating to the “Age of Majority”

	Fatal			18 - 20 Year			Alcohol Involvement								
	Accidents			Old Drivers			Drunk			Impaired			Had Been Drinking		
	72	73	74	72	73	74	72	73	74	72	73	74	72	73	74
January	13	23	9	14	25	9	1	2	1	1	1	-	2	3	-
February	11	18	7	12	18	7	1	2	2	-	1	-	2	-	-
March	11	16	14	11	17	14	-	-	5	-	2	1	-	-	4
April	19	14	13	19	14	13	2	-	2	1	3	1	1	3	-
May	11	21	19	12	23	20	-	2	1	1	3	-	-	1	4
June	18	20	20	22	21	20	-	1	3	1	1	2	2	1	2
July	15	25	11	17	26	12	-	1	2	1	3	3	3	4	-
August	29	22	21	31	23	22	2	-	2	-	2	5	3	4	3
September	15	15	17	16	16	17	-	1	3	2	1	2	1	1	1
October	20	16	11	20	17	11	2	5	3	-	1	2	4	2	-
November	11	12	17	11	12	17	-	1	5	-	1	2	-	1	3
December	16	14	25	17	15	27	1	1	4	2	2	1	1	-	3
Total	189	216	184	202	227	189	9	16	33	9	21	19	19	20	20
Change			-32			-38			+17			-2			nc

NOTE: The percentage of 18 - 20 year old drivers who were either drunk or impaired has increased since the inception of The Age of Majority Law on January 1, 1973. Although the number of 18 - 20 year old drivers involved in Fatal Accidents decreased in 1974, those who were drunk or impaired increased from 8.9% in 1972 to 16.3% in 1973 and 27.5% in 1974.

**FATAL ACCIDENTS BY COUNTY,
MUNICIPALITY, DATE, TIME AND LOCATION**

LEGEND			
A/C	Atlantic City Expressway	N.J.T.P.	New Jersey Turnpike
C.R.	County Road	M.P.	Milepost
G.S.P.	Garden State Parkway	S.H.	State Highway

ATLANTIC COUNTY

Municipality	Date	Day of Week	Time	Roadway – M.P.	Persons Killed
Pleasantville City	1-08-74	Tuesday	7:15 p.m.	Tilton Rd. (C.R. 50)	1 Driver
Somers Point	2-10-74	Sunday	1:54 a.m.	Dogwood & Laurel Drives	1 Pedestrian
Atlantic City	3-10-74	Sunday	2:03 a.m.	O'Donnell Parkway & Providence Avenue	1 Driver
Brigatine City	3-14-74	Thursday	3:50 a.m.	Bayshore Ave.	1 Driver
Hammonton	3-14-74	Thursday	8:27 a.m.	First Road	1 Bicyclist
Galloway Twsp.	3-29-74	Friday	8:55 a.m.	U.S. 30 & Odessa Ave.	2 Pedestrians
Somers Point	3-31-74	Sunday	7:54 a.m.	Shore Rd. & N.Y. Ave.	1 Driver
Mullica Twsp.	4-06-74	Saturday	12:34 p.m.	U.S. 30 – 23.55	1 Driver
Estell Manor	4-18-74	Thursday	11:15 a.m.	N.J. 50 – 16.8	1 Driver
Buena Boro	4-20-74	Saturday	1:30 a.m.	U.S. 40 – 33	1 Driver
Hamilton Twsp.	5-05-74	Sunday	4:20 p.m.	U.S. 40 – 45.2	1 Driver
Hamilton Twsp.	5-12-74	Sunday	4:25 p.m.	U.S. 322 – 40.5	1 Passenger
Buena Vista Twsp.	5-15-74	Wednesday	6:20 p.m.	Railroad Blvd. & Wisteria Avenue	1 Driver 1 Passenger
Pleasantville	5-19-74	Sunday	12:25 a.m.	N. New Rd & Adams Av	1 Passenger
Hamilton Twsp.	5-25-74	Saturday	8:00 a.m.	U.S. 322 – 37.4	1 Driver
Mullica Twsp.	5-26-74	Sunday	5:05 p.m.	U.S. 30 – 24.6	1 Pedestrian
Egg Harbor City	5-27-74	Monday	6:27 a.m.	U.S. 30 – 16.8	1 Passenger
Egg Harbor Twsp.	5-29-74	Wednesday	3:43 p.m.	Delilah Road	1 Driver
Egg Harbor Twsp.	6-01-74	Saturday	12:54 a.m.	Tilton Road & U.S. 40 / 322	1 Passenger
Hammonton	6-01-74	Saturday	10:06 p.m.	U.S. 206 – 0.9	1 Pedestrian
Mullica Twsp.	6-07-74	Friday	10:15 a.m.	U.S. 30 – 21.38	1 Driver
Buena Vista Twsp.	6-09-74	Sunday	8:05 p.m.	C.R. 36	1 Driver
Mullica Twsp.	6-10-74	Monday	12:01 a.m.	C.R. 561 – 14.9	1 Passenger
Buena Vista Twsp.	6-13-74	Thursday	3:50 p.m.	U.S. 40 – 38.6	1 Pedestrian
Atlantic City	6-18-74	Tuesday	4:25 p.m.	Atlantic & North Carolina Aves.	1 Pedestrian
Egg Harbor Twsp.	6-25-74	Tuesday	4:05 p.m.	Tilton Road & Pineview Avenue	1 Driver

ATLANTIC COUNTY (cont.)

Municipality	Date	Day of Week	Time	Roadway – M.P.	Persons Killed
Hammonton	6-30-74	Sunday	5:09 a.m.	U.S. 322	1 Driver
Hammonton	7-01-74	Monday	8:30 a.m.	U.S. 30 & Egg Harbor Rd	1 Driver
Hamilton Twsp.	7-04-74	Thursday	11:50 a.m.	C.R. 559 & Utility Access Rd.	1 Driver
Atlantic City	7-10-74	Wednesday	12:10 p.m.	Atlantic & Winsor Aves.	1 Pedestrian
Hamilton Twsp.	7-13-74	Saturday	5:00 a.m.	A/C Exp. – 14.05	1 Passenger
Atlantic City	7-17-74	Wednesday	4:22 p.m.	Artic & Iowa Aves.	1 Pedestrian
Hamilton Twsp.	8-02-74	Friday	12:25 a.m.	A/C Exp. – 19.7	1 Pedestrian
Hamilton Twsp.	8-02-74	Friday	6:50 p.m.	C.R. 542	1 Driver
Weymouth Twsp.	8-08-74	Thursday	9:10 p.m.	N.J. 50 – 17.9	1 Passenger
Mullica Twsp.	8-13-74	Tuesday	4:42 p.m.	Reading Avenue	1 Driver
Galloway Twsp.	8-17-74	Saturday	4:06 a.m.	U.S. 30 – 14.5 & Central Avenue	1 Pedestrian
Egg Harbor Twsp.	8-26-74	Monday	11:25 p.m.	U.S. 40	1 Passenger
Hamilton Twsp.	9-04-74	Wednesday	8:09 p.m.	Old Harding Highway	1 Driver
Hamilton Twsp.	9-06-74	Friday	4:00 p.m.	C.R. 559 (Weymouth Rd)	1 Driver
Hammonton	9-09-74	Monday	8:17 a.m.	U.S. 30 – 30.2	1 Driver
Hammonton	9-13-74	Friday	4:45 p.m.	Central Avenue	1 Driver
Egg Harbor Twsp.	9-28-74	Saturday	1:36 a.m.	C.R. 559 (Ocean Heights Ave.)	1 Driver
Egg Harbor Twsp.	10-06-74	Sunday	7:40 p.m.	G.S.P. – 38.8	1 Driver
Pleasantville	10-09-74	Wednesday	7:03 p.m.	West Franklin & Lorraine Avenues	1 Pedestrian
Buena Vista Twsp.	10-13-74	Sunday	8:45 p.m.	C.R. 55 (Lincoln Ave)	1 Pedestrian
Galloway Twsp.	10-15-74	Tuesday	10:11 a.m.	Tilton Rd. – 13.4	1 Driver
Hammonton	10-15-74	Tuesday	12:17 p.m.	1st Rd. & 8th St.	1 Driver
Atlantic City	10-17-74	Thursday	4:33 a.m.	North Ohio Ave. & Penrose Canal Bridge	1 Driver
Galloway Twsp.	10-25-74	Friday	5:54 a.m.	U.S. 30 – 13.0	1 Driver
Egg Harbor Twsp.	11-06-74	Wednesday	3:51 p.m.	6th Avenue	1 Pedestrian
Absecon	11-15-74	Friday	2:11 a.m.	U.S. 30 – 6.0	1 Driver
Somers Point	11-16-74	Saturday	2:25 a.m.	Shore Rd & Higbee Ave.	1 Passenger
Egg Harbor Twsp.	11-17-74	Sunday	8:42 p.m.	Spruce Avenue	1 Driver
Absecon	11-22-74	Friday	12:08 a.m.	South Mill Road	1 Driver
Atlantic City	11-23-74	Saturday	5:52 p.m.	Atlantic & Harrisburg Avenues	1 Pedestrian
Folsom Boro	11-23-74	Saturday	9:05 p.m.	U.S. 322 – 32.6	1 Pedestrian
Atlantic City	11-28-74	Thursday	11:54 p.m.	A/C Exp. – 1.1	1 Driver
Egg Harbor City	11-29-74	Friday	5:47 p.m.	U.S. 30	1 Pedestrian
Atlantic City	11-30-74	Saturday	1:33 a.m.	Arkansas & Pacific Avenues	1 Driver 1 Passenger
Buena Boro	12-02-74	Monday	6:28 p.m.	C.R. 19 (Wheat Rd)	1 Pedestrian

ATLANTIC COUNTY (cont.)

Municipality	Date	Day of Week	Time	Roadway – M.P.	Persons Killed
Somers Point	12-06-74	Friday	3:46 a.m.	Shore Road	1 Driver
Ventnor City	12-08-74	Sunday	1:39 a.m.	Ventnor & Suffolk Ave.	1 Passenger
Egg Harbor Twsp.	12-14-74	Saturday	7:05 p.m.	C.R. 563 (Tilton Rd)	1 Pedestrian
Absecon	12-25-74	Wednesday	5:39 a.m.	U.S. 9 (North Shore Rd)	1 Driver

BERGEN COUNTY

Municipality	Date	Day of Week	Time	Roadway – M.P.	Persons Killed
Little Ferry	1-01-74	Tuesday	4:46 p.m.	U.S. 46 – 69.95	1 Driver
Hackensack	1-02-74	Wednesday	10:16 a.m.	N.J. 4 & Hackensack Av	1 Driver
Ramsey	1-06-74	Sunday	8:37 p.m.	N.J. 17 – 22.5	1 Pedestrian
River Edge	1-12-74	Saturday	2:45 a.m.	N.J. 4	1 Driver
Teaneck	1-15-74	Tuesday	10:44 p.m.	N.J. 4 & Webster Ave.	1 Driver
Washington Twsp.	1-16-74	Wednesday	3:30 a.m.	G.S.P. – 166.2	1 Driver
Fort Lee	1-17-74	Thursday	10:45 p.m.	N.J. Tower & G. Washington Bridge	1 Driver
Paramus	1-19-74	Saturday	3:50 a.m.	N.J. 17 & G.S.P. ramp	1 Driver
Westwood	1-20-74	Sunday	1:50 a.m.	Third Avenue	1 Passenger
Hohokus	2-08-74	Friday	4:09 p.m.	Jacquelin Avenue	1 Pedestrian
Hackensack	2-15-74	Friday	5:14 p.m.	Zabriskie St. & Johnson Avenue	1 Pedestrian
Upper Saddle River	2-17-74	Sunday	12:01 a.m.	East Saddle River Rd.	2 Passengers
Old Tappan	2-17-74	Sunday	9:50 p.m.	Old Tappan Road	1 Driver
Fairview	2-22-74	Friday	11:17 p.m.	Bergen Blvd. & Commercial Avenue	1 Pedestrian
Englewood	2-23-74	Saturday	4:06 p.m.	W. Forest Ave. & South Van Brunt St.	1 Driver
Teaneck	3-23-74	Saturday	2:00 a.m.	I-95 – 71	1 Driver
Hasbrouck Heights	3-25-74	Monday	1:23 p.m.	N.J. 17 & Williams Ave.	1 Passenger
Rutherford	3-27-74	Wednesday	7:58 p.m.	Riverside Ave. & W. Pierre Pont Ave.	1 Driver
Hackensack	3-31-74	Sunday	12:55 a.m.	Schaefer Place	1 Driver
Ramsey	4-12-74	Friday	5:26 p.m.	North Central Avenue	1 Pedestrian
Ridgewood	4-14-74	Sunday	11:04 p.m.	East Ridgewood Ave.	1 Driver
North Arlington	4-20-74	Saturday	11:30 a.m.	Union Place	1 Pedestrian
Closter	4-21-74	Sunday	1:41 p.m.	Schraalenburgh & Old Hook Roads	1 Driver
Westwood	4-30-74	Tuesday	10:05 a.m.	Tillman Street & Bergenline Avenue	1 Passenger
Teaneck	5-01-74	Wednesday	11:10 p.m.	N.J. 4 & Wilson Ave.	1 Pedestrian
Tenafly	5-10-74	Friday	9:26 a.m.	U.S. 9W – 4.4	1 Driver
Rutherford	5-12-74	Sunday	3:34 a.m.	N.J. 3 – 6.0	1 Driver

BERGEN COUNTY (cont.)

Municipality	Date	Day of Week	Time	Roadway – M.P.	Persons Killed
Franklin Lakes	5-14-74	Tuesday	3:45 p.m.	Franklin & Circle Aves.	2 Pedestrians
Rutherford	5-27-74	Monday	3:16 a.m.	N.J. 3 – 5.4	1 Driver
Rutherford	6-01-74	Saturday	12:05 a.m.	West Passaic Avenue	1 Driver
Lyndhurst	6-08-74	Saturday	2:05 a.m.	Ridge Rd. (Rte 17)	1 Pedestrian
Franklin Lakes	6-10-74	Monday	2:30 a.m.	Orchard Lane	1 Driver
Lodi	6-11-74	Tuesday	5:00 p.m.	Norwood Avenue	1 Pedestrian
Oradell	6-18-74	Tuesday	5:30 a.m.	Kinderkamack Rd.	1 Passenger
Edgewater	6-21-74	Friday	11:30 p.m.	River Rd.	1 Passenger
Leonia Boro	6-23-74	Sunday	5:45 a.m.	I-95 – 71.0	1 Passenger
Bergenfield	6-29-74	Saturday	2:21 a.m.	So. Washington Ave.	1 Driver
Glen Rock	6-30-74	Sunday	4:07 p.m.	Lincoln Avenue	1 Driver
Upper Saddle River	7-09-74	Tuesday	12:20 p.m.	Weiss Rd & Huff Terrace	1 Driver
Elmwood Park	7-16-74	Tuesday	2:54 p.m.	N.J. 4 & Boulevard	1 Pedestrian
Edgewater	7-18-74	Thursday	5:40 a.m.	River Road	1 Driver
Alpine	7-23-74	Tuesday	11:30 p.m.	Palisades Interstate Pkwy	1 Driver
Hasbrouck Heights	7-28-74	Sunday	1:48 a.m.	N.J. 17	1 Pedestrian
Alpine	8-04-74	Sunday	5:01 a.m.	Palisades Interstate Pkwy	1 Driver
Norwood	8-06-74	Tuesday	4:50 a.m.	Piermont Road	1 Passenger
Saddle River Boro	8-07-74	Wednesday	9:56 a.m.	N.J. 17 – 19.0	1 Driver
Fairview	8-07-74	Wednesday	10:00 a.m.	Broad & W. Prospect Av	1 Driver
Waldwick	8-07-74	Wednesday	6:08 p.m.	East Prospect Street	1 Bicyclist
Tenafly	8-15-74	Thursday	11:30 p.m.	Palisades Interstate Pkwy	1 Driver
Rutherford	8-17-74	Saturday	12:54 p.m.	N.J. 3	1 Driver
Haworth	8-25-74	Sunday	3:07 a.m.	Lake Shore Drive	1 Driver 1 Passenger
Hackensack	8-25-74	Sunday	6:45 p.m.	N.J. 4	1 Passenger
Hasbrouck Heights	8-31-74	Saturday	2:01 a.m.	N.J. 17	1 Pedestrian
North Arlington	9-01-74	Sunday	1:58 a.m.	N.J. 17 (Ridge Rd)	1 Pedestrian
Oakland Boro	9-07-74	Saturday	6:08 a.m.	Ramapo Valley Rd.	1 Driver
Paramus Boro	9-08-74	Sunday	4:00 a.m.	G.S.P. – 162.1	1 Driver
Palisades Park	9-12-74	Thursday	8:44 p.m.	U.S. 46	1 Bicyclist
Edgewater	9-19-74	Thursday	6:32 a.m.	River Road	1 Driver
Paramus	9-22-74	Sunday	6:20 p.m.	Forest Avenue	2 Passengers
Elmwood Park	9-23-74	Monday	11:18 p.m.	N.J. 4 & Boulevard	1 Driver 1 Passenger
Wyckoff	9-26-74	Thursday	12:00 p.m.	Sicomac Avenue	1 Driver
Ridgefield	9-28-74	Saturday	4:00 a.m.	Bergen Blvd. & Ray Ave.	1 Bicyclist
Teaneck Twsp.	9-28-74	Saturday	12:50 p.m.	I-95 – 70.0	1 Passenger
Alpine	9-30-74	Monday	3:17 p.m.	Palisades Interstate Pkwy	1 Driver
Teaneck	10-02-74	Wednesday	8:15 p.m.	N.J. 4 – 8.4	1 Pedestrian
New Milford	10-09-74	Wednesday	2:39 a.m.	Madison Avenue	1 Passenger

BERGEN COUNTY (cont.)

Municipality	Date	Day of Week	Time	Roadway – M.P.	Persons Killed
Fairview	10-10-74	Thursday	2:30 a.m.	Anderson Avenue	1 Driver
Saddle River Boro	10-13-74	Sunday	11:45 p.m.	W. Saddle River Rd.	1 Driver
Englewood	10-14-74	Monday	2:46 a.m.	Liberty Road	1 Driver 1 Passenger
Bogota	10-19-74	Saturday	2:10 a.m.	River Road	1 Driver
Englewood Cliffs	10-24-74	Thursday	9:30 p.m.	Castle Drive	1 Driver
Fort Lee	10-25-74	Friday	4:15 a.m.	I-95 G.W. Bridge & Palisades Interstate Pkwy	1 Driver
Garfield	10-25-74	Friday	8:41 p.m.	River Road	1 Pedestrian
Ridgefield Boro	10-26-74	Saturday	9:43 p.m.	N.J.T.P. – 115.30	1 Passenger
Wallington	10-28-74	Monday	11:20 p.m.	Wallington Avenue	1 Driver
Elmwood Park Boro	10-29-74	Tuesday	8:00 a.m.	I-80 – 61.8	1 Driver
Elmwood Park Boro	11-04-74	Monday	2:40 a.m.	I-80 – 61.2	1 Pedestrian
Old Tappan Boro	11-09-74	Saturday	4:00 a.m.	Old Tappan Road	1 Driver
Teaneck	11-11-74	Monday	12:27 a.m.	N.J. 4	1 Driver 1 Passenger
Closter	11-14-74	Thursday	11:22 a.m.	Yale Place	1 Pedestrian
Teterboro Boro	11-16-74	Saturday	12:45 a.m.	Green Street	1 Driver
Ridgefield Park	11-22-74	Friday	8:00 p.m.	N.J.T.P. – .2	1 Pedestrian
Lodi	11-24-74	Sunday	7:11 p.m.	U.S. 46	1 Pedestrian
Closter	12-04-74	Wednesday	11:59 p.m.	Piermont Road	1 Driver
Rutherford	12-07-74	Saturday	8:26 p.m.	Union & Home Ave.	1 Pedestrian
Englewood	12-13-74	Friday	11:39 p.m.	Broad Avenue	1 Driver
New Milford	12-15-74	Sunday	1:28 p.m.	River Rd. & Faller Dr.	1 Pedestrian
Teaneck Twsp.	12-15-74	Sunday	9:30 p.m.	I-95 – 20.3	1 Driver
Cliffside Park	12-17-74	Tuesday	11:35 a.m.	Gorge & Edgewater Rds.	1 Driver
Oakland Boro	12-21-74	Saturday	2:58 a.m.	Ramapo Valley Rd.	1 Driver
Elmwood Park Boro	12-21-74	Saturday	3:11 a.m.	River & Slater Drives	1 Passenger
Montvale Boro	12-25-74	Wednesday	11:28 p.m.	G.S.P. – 170.8	1 Passenger
Oradell	12-26-74	Thursday	3:20 p.m.	Taylor Avenue	1 Passenger
Alpine	12-26-74	Thursday	10:45 p.m.	U.S. 9	1 Passenger
Mahwah	12-31-74	Tuesday	2:37 a.m.	N.J. 17	1 Driver
Palisades Park Boro	12-31-74	Tuesday	3:29 a.m.	Grand Avenue & West Palisades Blvd.	1 Driver

BURLINGTON COUNTY

Municipality	Date	Day of Week	Time	Roadway – M.P.	Persons Killed
Pemberton Twsp.	1-15-74	Tuesday	8:23 a.m.	N.J. 70 – 28.1	2 Drivers 1 Passenger
Pemberton Twsp.	1-19-74	Saturday	3:10 p.m.	N.J. 70	1 Pedestrian
Pemberton Twsp.	2-03-74	Sunday	8:35 a.m.	Magnolia Rd. (C.R. 644)	1 Passenger
Cinnaminson Twsp.	2-16-74	Saturday	2:45 a.m.	River Rd. (C.R. 543)	1 Driver

BURLINGTON COUNTY (cont.)

Municipality	Date	Day of Week	Time	Roadway – M.P.	Persons Killed
Burlington Twsp.	2-22-74	Friday	9:25 p.m.	Jacksonvle Rd (C.R. 670)	1 Passenger
Southampton Twsp.	2-25-74	Monday	9:30 a.m.	U.S. 206 – 19.3	1 Passenger
Burlington City	3-01-74	Friday	2:27 a.m.	High (C.R. 541) & Sixth Sts.	1 Passenger
Mt. Laurel Twsp.	3-20-74	Wednesday	1:53 a.m.	N.J.T.P. – 35.3	1 Pedestrian
Springfield Twsp.	3-22-74	Friday	7:40 p.m.	C.R. 537 – 23.7	1 Passenger
Springfield Twsp.	3-28-74	Thursday	8:35 p.m.	C.R. 528	1 Driver
Cinnaminson Twsp.	3-29-74	Friday	7:30 p.m.	C.R. 543 (River Rd.)	1 Driver
Pemberton Twsp.	3-30-74	Saturday	2:10 a.m.	C.R. 530 – 10.7	1 Driver
Westampton Twsp	3-31-74	Sunday	2:34 a.m.	C.R. 541	1 Driver
Pemberton Twsp.	4-03-74	Wednesday	3:15 p.m.	C.R. 642	1 Driver
Tabernacle Twsp.	4-05-74	Friday	9:10 a.m.	U.S. 206 – 13.8	1 Driver
Mansfield Twsp.	4-10-74	Wednesday	4:30 a.m.	N.J.T.P. – P 5.17	1 Driver
Westampton Twsp.	4-13-74	Saturday	3:02 p.m.	Woodlane Rd (C.R. 630)	1 Driver
North Hanover Twsp.	4-17-74	Wednesday	7:55 a.m.	C.R. 537	1 Driver
North Hanover Twsp.	4-29-74	Monday	6:45 a.m.	C.R. 537	1 Driver
Delran Twsp.	5-08-74	Wednesday	4:57 p.m.	Hartford Rd.	1 Driver
Pemberton Twsp.	5-13-74	Monday	11:10 p.m.	Pointville Rd (C.R. 630)	1 Driver
Burlington Twsp.	5-24-74	Friday	10:08 a.m.	C.R. 541	1 Driver
Mt. Laurel Twsp.	5-26-74	Sunday	6:00 a.m.	I-295 – 37.2	1 Driver
Evesham Twsp.	6-04-74	Tuesday	2:05 a.m.	N.J. 73 & 70	1 Driver
Willingboro Twsp.	6-08-74	Saturday	3:55 p.m.	Holiday Lane	1 Pedestrian
Mt. Laurel Twsp.	6-28-74	Friday	10:30 p.m.	I-295 – 39.6	1 Pedestrian
Shamong Twsp.	7-04-74	Thursday	9:12 p.m.	U.S. 206 – 7.3	1 Pedestrian
Mt. Laurel Twsp.	7-11-74	Thursday	7:15 a.m.	N.J.T.P. – 34.3	1 Passenger
Burlington Twsp.	7-24-74	Wednesday	2:25 a.m.	N.J.T.P. – 45.27	1 Pedestrian
Burlington Twsp.	7-28-74	Sunday	12:20 p.m.	N.J.T.P. – 45.12	1 Passenger
Tabernacle Twsp.	8-02-74	Friday	10:15 p.m.	U.S. 206 – 15.0	1 Pedestrian
Burlington City	8-04-74	Sunday	11:07 p.m.	C.R. 655	1 Driver
Bordentown Twsp.	8-06-74	Tuesday	11:40 p.m.	U.S. 130 – 57.7	1 Pedestrian
Woodland Twsp.	8-18-74	Sunday	10:00 p.m.	N.J. 72 – 5.9	1 Driver
Cinnaminson Twsp.	8-23-74	Friday	6:57 a.m.	C.R. 543	1 Driver
Delran Twsp.	9-08-74	Sunday	2:05 a.m.	U.S. 130 – 40.92	1 Passenger
Southampton Twsp.	9-18-74	Wednesday	1:24 p.m.	N.J. 70 – 16.3	1 Driver
Springfield Twsp.	9-18-74	Wednesday	5:13 p.m.	I-295 – 49.6	1 Driver
Chesterfield Twsp.	9-19-74	Thursday	2:20 a.m.	C.R. 528 & Arneystown Road	1 Passenger
Maple Shade Twsp.	9-21-74	Saturday	3:19 p.m.	C.R. 616 (Church Rd.) & Great Road	2 Pedestrians
Bordentown Twsp.	9-26-74	Thursday	8:04 p.m.	U.S. 130 – 57.6	1 Pedestrian
Evesham Twsp.	9-27-74	Friday	1:58 p.m.	N.J. 73 – 25.5 & Greentree Road	1 Passenger

BURLINGTON COUNTY (cont.)

Municipality	Date	Day of Week	Time	Roadway – M.P.	Persons Killed
Moorestown Twsp.	9-28-74	Saturday	3:22 a.m.	C.R. 603 (Riverton Rd.)	1 Driver 1 Passenger
Riverton Boro	9-28-74	Saturday	7:18 p.m.	C.R. 543 (Broad St.) & Linden Ave.	1 Driver
Westampton Twsp.	10-12-74	Saturday	6:50 p.m.	N.J.T.P. – 44.10	1 Passenger
Lumberton Twsp.	10-16-74	Wednesday	7:00 p.m.	Newbold-Vincentown Rd.	1 Passenger
Moorestown Twsp.	10-22-74	Tuesday	5:02 p.m.	C.R. 607 (N. Church St.)	1 Pedestrian
Pemberton Twsp.	11-08-74	Friday	6:20 p.m.	C.R. 530 – 10.6	1 Pedestrian
Cinnaminson Twsp.	11-15-74	Friday	10:27 p.m.	C.R. 543 & Taylor's La.	1 Driver
New Hanover Twsp.	11-20-74	Wednesday	3:48 p.m.	C.R. 528 – 15.5	1 Driver
Bordentown Twsp.	12-14-74	Saturday	2:50 a.m.	N.J.T.P. – 54.7	1 Pedestrian
Moorestown Twsp.	12-14-74	Saturday	1:19 p.m.	New Albany Rd.	1 Driver
Westampton Twsp.	12-16-74	Monday	4:35 p.m.	C.R. 541 & Holly Lane	1 Passenger
Burlington Twsp.	12-20-74	Friday	11:19 a.m.	C.R. 541 & C.R. 634 (Sunset Rd)	1 Passenger
Mt. Laurel Twsp.	12-22-74	Sunday	1:00 a.m.	N.J.T.P. – 36.21	2 Passengers
Medford Twsp	12-23-74	Monday	7:22 p.m.	C.R. 541 (Stokes Rd.)	1 Pedestrian

CAMDEN COUNTY

Municipality	Date	Day of Week	Time	Roadway – M.P.	Persons Killed
Camden (Died)	12-18-73 1-10-74	Tuesday	5:30 p.m.	U.S. 30 – Ben Franklin Bridge	1 Driver
Cherry Hill Twsp.	1-07-74	Monday	6:00 a.m.	N.J. 41	1 Driver
Lindenwold Boro	1-15-74	Tuesday	9:22 p.m.	Gibbsboro Rd.	1 Pedestrian
Cherry Hill Twsp.	1-17-74	Thursday	2:52 a.m.	N.J.T.P. – 29.30	1 Passenger
Cherry Hill Twsp.	1-26-74	Saturday	10:40 p.m.	Grove Street	1 Driver
Cherry Hill Twsp.	1-30-74	Wednesday	3:09 a.m.	N.J. 70 – 2.3 & Grove Street	1 Driver
Voorhees Twsp.	2-01-74	Friday	8:20 p.m.	C.R. 561	1 Pedestrian
Gloucester Twsp.	2-10-74	Sunday	9:24 p.m.	Orr Road	1 Pedestrian
Merchantville Boro	2-18-74	Monday	4:07 p.m.	Browning Rd & Maple Ave. (C.R. 537)	1 Pedestrian
Pennsauken Twsp.	2-21-74	Thursday	10:47 a.m.	River Rd. (C.R. 543)	1 Pedestrian
Gloucester City	2-27-74	Wednesday	11:00 p.m.	Jersey Avenue	1 Passenger
Gloucester Twsp.	2-28-74	Thursday	9:16 p.m.	Good Intent Road	1 Pedestrian
Cherry Hill Twsp.	3-08-74	Friday	12:14 a.m.	N.J. 38 (Cuthbert Blvd)	1 Driver
Pennsauken Twsp.	3-19-74	Tuesday	9:26 a.m.	U.S. 130 – 34.65 & Industrial Highway	1 Driver
Cherry Hill Twsp.	3-31-74	Sunday	1:00 a.m.	N.J. 70 – 2.92 & Cooper Landing Rd.	1 Driver
Gloucester Twsp.	4-03-74	Wednesday	10:40 p.m.	N.J. 42 – 8.5	1 Passenger
Winslow Twsp.	4-05-74	Friday	7:20 p.m.	A/C Exp. – 36.3	1 Driver

CAMDEN COUNTY (cont.)

Municipality	Date	Day of Week	Time	Roadway – M.P.	Persons Killed
Gloucester City	4-06-74	Saturday	6:18 a.m.	Walt Whitman Bridge	1 Driver
Pennsauken Twsp.	4-17-74	Wednesday	12:32 p.m.	Maple Ave. (C.R. 537)	1 Pedestrian
Cherry Hill Twsp.	4-21-74	Sunday	3:42 p.m.	Cooper Landing Rd. (C.R. 627)	1 Pedestrian
Gibbsboro	4-23-74	Tuesday	12:49 p.m.	C.R. 688	1 Driver
Gloucester Twsp.	5-03-74	Friday	11:05 a.m.	E. Church St (C.R. 534)	1 Pedestrian
Bellmawr Boro	5-11-74	Saturday	5:30 a.m.	I-295 – 26.5	2 Drivers 1 Passenger
Gloucester Twsp.	5-17-74	Friday	9:30 p.m.	N.J. 42 – 8.4	1 Pedestrian
Lindenwold Boro	5-23-74	Thursday	3:13 p.m.	Chews Landing Road (C.R. 683)	1 Pedestrian
Cherry Hill Twsp.	6-02-74	Sunday	3:54 a.m.	Coverbridge Road	1 Passenger
Somerdale Boro	6-09-74	Sunday	3:21 a.m.	U.S. 30 – 48.4	1 Pedestrian
Chesilhurst Boro	6-20-74	Thursday	2:10 a.m.	U.S. 30 – 36.8	1 Pedestrian
Bellmawr Boro	6-23-74	Sunday	2:35 a.m.	I-295 – 28.1	1 Passenger
Waterford Twsp.	7-03-74	Wednesday	8:59 p.m.	Raritan Avenue	1 Driver
Pennsauken Twsp.	7-13-74	Saturday	6:25 p.m.	U.S. 130 – 32.11 45th Street	1 Passenger
Camden	7-18-74	Thursday	11:22 p.m.	Cherry Street	1 Pedestrian
Berlin Twsp.	7-27-74	Saturday	3:10 a.m.	N.J. 73 – 16.	1 Passenger
Woodlynne Boro	7-29-74	Monday	9:01 p.m.	Parker Avenue	1 Passenger
Cherry Hill Twsp.	8-11-74	Sunday	3:48 a.m.	N.J. 38	1 Driver
Pennsauken Twsp.	8-13-74	Tuesday	10:09 p.m.	Wayne & Merchantville Ave.	1 Driver
Camden	8-31-74	Saturday	12:50 p.m.	Cedar Street	1 Pedestrian
Berlin Twsp.	9-16-74	Monday	12:03 p.m.	Mt. Vernon & Harrison	1 Passenger
Chesilhurst Boro	9-22-74	Sunday	4:30 a.m.	U.S. 30 – 37.0	1 Pedestrian
Camden	10-03-74	Thursday	7:40 p.m.	U.S. 30 – 57.23	1 Pedestrian
Audubon Boro	10-11-74	Friday	9:19 p.m.	C.R. 660 (E. Lake Dr.)	1 Driver
Camden	10-12-74	Saturday	11:39 p.m.	C.R. 537 (Federal St.)	1 Passenger
Lindenwold Boro	10-17-74	Thursday	1:50 a.m.	C.R. 696 (W. Park Ave) & First Avenue	1 Driver
Camden	10-17-74	Thursday	8:50 a.m.	C.R. 601 (E. State St)	1 Pedestrian
Berlin Boro	10-20-74	Sunday	8:58 p.m.	C.R 534 (Jackson Rd)	1 Driver
Bellmawr Boro	10-26-74	Saturday	1:47 a.m.	C.R. 695 (E. Browning)	1 Passenger
Magnolia Boro	11-02-74	Saturday	10:08 p.m.	U.S. 30 – 49.08 & Madison Avenue	1 Passenger
Winslow Twsp.	11-03-74	Sunday	1:24 a.m.	U.S. 30 – 31.6	1 Driver
Voorhees Twsp.	11-10-74	Sunday	4:28 a.m.	Whitehorse Rd.	1 Driver
Cherry Hill Twsp.	11-13-74	Wednesday	12:13 p.m.	N.J. 70 – 3.0	1 Driver
Cherry Hill Twsp.	11-15-74	Friday	7:11 p.m.	Springdale Rd.	1 Pedestrian
Runnemede Boro	12-11-74	Wednesday	7:05 p.m.	N.J. 41 – (W. Clements Bridge Rd)	1 Pedestrian

CAMDEN COUNTY (cont.)

Municipality	Date	Day of Week	Time	Roadway – M.P.	Persons Killed
Audubon Boro	12-13-74	Friday	8:57 a.m.	Atlantic Ave. & Merchant Street	1 Driver
Cherry Hill Twsp.	12-14-74	Saturday	12:22 a.m.	C.R. 644 (Haddonfield Road)	1 Driver
Gloucester Twsp.	12-14-74	Saturday	8:41 p.m.	C.R. 534 & Cherrywood Dr.	1 Driver
Stratford Boro	12-16-74	Monday	10:19 p.m.	C.R. 673 (Laurel Rd.)	1 Passenger
Bellmawr Boro	12-22-74	Sunday	7:01 p.m.	W. Browning Rd.	1 Pedestrian
Woodlynne Boro	12-24-74	Tuesday	5:06 p.m.	U.S. 130 – 29.18	1 Driver
Camden	12-27-74	Friday	10:40 p.m.	9th Street	1 Pedestrian
Winslow Twsp.	12-29-74	Sunday	6:30 p.m.	C.R. 536 Williamstown – New Freedom Rd.)	1 Driver
Somerdale Boro	12-31-74	Tuesday	11:27 p.m.	U.S. 30 – 48.25	1 Driver 1 Passenger

CAPE MAY COUNTY

Municipality	Date	Day of Week	Time	Roadway – M.P.	Persons Killed
Wildwood	1-06-74	Sunday	6:21 p.m.	New Jersey Av (C.R. 21)	1 Pedestrian
Middle Twsp.	1-26-74	Saturday	9:55 p.m.	Avalon Blvd. (C.R. 1)	1 Driver
Dennis Twsp.	2-09-74	Saturday	1:45 p.m.	C.R. 550 – 13.6	1 Driver
Lower Twsp.	2-16-74	Saturday	10:50 p.m.	Bayshore Road	1 Pedestrian
Middle Twsp.	3-11-74	Monday	11:05 a.m.	Schoolhouse Lane	1 Driver
Dennis Twsp.	3-16-74	Saturday	1:20 p.m.	N.J. 47 – 18	1 Driver 2 Passengers
Upper Twsp.	4-04-74	Thursday	9:00 a.m.	C.R. 585	1 Driver 1 Passenger
Dennis Twsp.	5-22-74	Wednesday	6:00 p.m.	N.J. 47 – 19.5	1 Driver
Middle Twsp.	5-24-74	Friday	11:30 a.m.	C.R. 585 – 20.1	1 Bicyclist
Dennis Twsp.	5-25-74	Saturday	7:17 p.m.	N.J. 47 – 22.05	1 Driver
Lower Twsp.	5-26-74	Sunday	3:40 p.m.	Ocean Drive	1 Passenger
Upper Twsp.	5-26-74	Sunday	7:15 p.m.	Commonwealth Ave.	1 Driver
Middle Twsp.	5-27-74	Monday	6:15 a.m.	G.S.P. – 7.4	1 Driver 1 Passenger
Dennis Twsp.	6-01-74	Saturday	3:25 a.m.	Broad St. (C.R. 5A)	1 Driver 1 Passenger
Lower Twsp.	6-22-74	Saturday	11:53 a.m.	Fire Lane	1 Driver
Middle Twsp.	6-26-74	Wednesday	6:58 p.m.	Shellbay Avenue	1 Driver
Middle Twsp.	7-10-74	Wednesday	10:55 p.m.	Old Rio Grande Rd.	1 Passenger
Dennis Twsp.	7-27-74	Saturday	10:50 a.m.	U.S. 9 & N.J. 83	1 Driver
Middle Twsp.	8-02-74	Friday	6:05 p.m.	N.J. 47 - 15.4	1 Driver 3 Passengers
Upper Twsp.	8-08-74	Thursday	5:45 a.m.	Bailey Road	1 Passenger

CAPE MAY COUNTY (cont.)

Municipality	Date	Day of Week	Time	Roadway – M.P.	Persons Killed
Upper Twsp.	8-22-74	Thursday	11:05 a.m.	Old Stagecoach Rd. & Evergreen Drive	1 Passenger
Middle Twsp.	8-26-74	Monday	8:30 a.m.	G.S.P. – 12.4	1 Driver
Middle Twsp.	8-31-74	Saturday	4:50 a.m.	U.S. 9 – 7.9	1 Driver
Middle Twsp.	9-02-74	Monday	3:20 a.m.	U.S. 9 – 17.4	1 Passenger
Wildwood Crest Boro	9-08-74	Sunday	12:53 a.m.	Atlantic Avenue	1 Pedestrian
Cape May	9-16-74	Monday	1:17 a.m.	Lafayette & Sidney Sts.	1 Driver
Middle Twsp.	10-09-74	Wednesday	4:00 p.m.	N.J. 47	1 Driver
Middle Twsp.	10-12-74	Saturday	2:45 p.m.	G.S.P. – 3.6	1 Passenger
Lower Twsp.	10-23-74	Wednesday	7:56 a.m.	Francis Avenue	1 Passenger
Middle Twsp.	11-03-74	Sunday	11:15 a.m.	N.J. 47 & G.S.P.	1 Driver
Middle Twsp.	12-14-74	Saturday	5:15 a.m.	U.S. 9 – 10.3	1 Driver

CUMBERLAND COUNTY

Municipality	Date	Day of Week	Time	Roadway – M.P.	Persons Killed
Deerfield Twsp.	1-11-74	Friday	9:05 p.m.	Morton Ave. C.R. 34	1 Pedestrian
Deerfield Twsp.	1-16-74	Wednesday	4:20 p.m.	C.R 58 & 45	1 Driver
Vineland	1-23-74	Wednesday	6:48 a.m.	North West Blvd.	1 Passenger
Vineland	2-11-74	Monday	9:41 a.m.	South Orchard Rd.	1 Pedestrian
Bridgeton	2-11-74	Monday	3:50 p.m.	West Park Dr.	1 Driver
Millville	2-12-74	Tuesday	10:47 p.m.	Sharp Street	1 Driver
Lawrence Twsp	2-13-74	Wednesday	5:30 a.m.	South Main Street	1 Driver
Millville	3-04-74	Monday	5:00 p.m.	N. 2nd & Mulberry Sts.	1 Driver
Vineland	3-06-74	Wednesday	1:47 a.m.	N.J. 47	2 Drivers
Millville	4-04-74	Thursday	9:17 p.m.	N.J. 47	1 Driver
Millville	4-18-74	Thursday	6:25 p.m.	Pleasant Drive	1 Bicyclist
Vineland	4-20-74	Saturday	2:30 a.m.	Lincoln Rd. (C.R. 25)	1 Pedestrian
Fairfield Twsp.	4-20-74	Saturday	12:50 p.m.	Sea Breeze Rd.	1 Driver
Maurice River Twsp.	4-25-74	Thursday	4:35 p.m.	Hands Mill Rd. (C.R. 51)	1 Pedestrian
Downe Twsp.	5-01-74	Wednesday	4:25 p.m.	C.R. 56	1 Driver
Vineland	5-06-74	Monday	12:01 a.m.	N.J. 47 & C.R. 83	1 Driver
Maurice River Twsp.	5-11-74	Saturday	8:55 p.m.	N.J. 47 - 25.9	1 Driver
Fairfield Twsp.	5-23-74	Thursday	10:05 a.m.	C.R. 70	1 Driver
Vineland	6-06-74	Thursday	1:30 a.m.	C.R. 49	1 Pedestrian
Upper Deerfield Twsp.	6-23-74	Sunday	8:10 a.m.	N.J. 77 – 2.8 & C.R. 62	1 Driver
Maurice River Twsp.	6-29-74	Saturday	4:30 p.m.	N.J. 47 – 26.5	1 Pedestrian
Hopewell Twsp.	7-13-74	Saturday	8:05 p.m.	C.R. 18	1 Driver
Vineland	8-16-74	Friday	11:42 p.m.	N.J. 47 & Garden Rd.	1 Driver
Deerfield Twsp.	8-18-74	Sunday	11:15 p.m.	C.R. 59	1 Driver 1 Passenger

CUMBERLAND COUNTY (cont.)

Municipality	Date	Day of Week	Time	Roadway – M.P.	Persons Killed
Maurice River Twsp.	8-24-74	Saturday	7:20 p.m.	C.R. 550	1 Driver
Vineland	9-03-74	Tuesday	4:14 a.m.	Chestnut & East Aves.	1 Driver
Downe Twsp.	9-10-74	Tuesday	1:20 a.m.	C.R. 37	1 Driver
Vineland	9-21-74	Saturday	8:49 p.m.	North West Blvd.	1 Passenger
Vineland	9-22-74	Sunday	8:11 p.m.	C.R. 555	1 Passenger
Vineland	9-24-74	Tuesday	3:56 p.m.	C.R. 555 & Grant Ave.	1 Driver
Bridgeton	9-30-74	Monday	2:50 a.m.	Burlington Ave.	1 Driver
Millville	11-02-74	Saturday	11:38 a.m.	N.J. 49 (W. Main St.)	1 Driver
Upper Deerfield Twsp.	11-09-74	Saturday	12:15 a.m.	C.R. 62 (Cornwell Dr.)	1 Driver
Upper Deerfield Twsp.	11-12-74	Tuesday	9:05 a.m.	N.J. 77 – 6.6	1 Driver
Vineland	11-12-74	Tuesday	8:06 p.m.	Main Road	1 Driver
Deerfield Twsp.	12-07-74	Saturday	10:24 a.m.	C.R. 34 (Morton Ave.)	1 Driver
Vineland	12-08-74	Sunday	2:44 a.m.	N.J. 55	1 Driver
Millville	12-10-74	Tuesday	5:05 p.m.	N.J. 47	1 Pedestrian
Upper Deerfield Twsp.	12-20-74	Friday	9:00 p.m.	N.J. 77 & N. West Ave.	1 Driver

ESSEX COUNTY

Municipality	Date	Day of Week	Time	Roadway – M.P.	Persons Killed
Newark	1-05-74	Saturday	1:26 a.m.	N.J. 21 – 5.3	1 Driver
Newark	1-19-74	Saturday	7:20 a.m.	Tenth Street	1 Pedestrian
Newark	2-13-74	Wednesday	5:50 p.m.	17th & Belmont Aves.	1 Pedestrian
Newark	2-21-74	Thursday	8:05 a.m.	N.J.T.P. – 1.30	1 Driver
Newark	2-23-74	Saturday	2:43 p.m.	Ferry Street	1 Driver
Newark (Died)	12-31-73 3-04-74	Monday	11:52 p.m.	Ferry & Waydell Sts.	1 Passenger
Newark	3-02-74	Saturday	1:10 a.m.	N.J. 21 – 4.2	2 Passengers
Newark	3-09-74	Saturday	4:54 p.m.	N.J. 21 – .3	1 Driver
Newark	3-16-74	Saturday	4:14 a.m.	N.J. 21 - 5.7	1 Passenger
Newark	3-16-74	Saturday	9:27 p.m.	I-280 – 12.6	1 Pedestrian
Newark	3-17-74	Tuesday	1:22 p.m.	Springfield Ave.	1 Pedestrian
Newark	3-27-74	Wednesday	8:10 p.m.	Franklin Av. & Ropes St	1 Pedestrian
Newark	3-31-74	Sunday	2:12 a.m.	High Street	1 Pedestrian
Newark	4-14-74	Sunday	9:40 p.m.	N.J. 21 – .9	1 Pedestrian
Newark	4-25-74	Thursday	5:40 p.m.	Oraton Parkway	1 Pedestrian
Newark	4-29-74	Monday	5:40 p.m.	Broadway	1 Pedestrian
Verona	5-06-74	Monday	7:02 p.m.	S. Prospect & Harrison	1 Driver
Newark	5-08-74	Wednesday	8:30 a.m.	I-280 – 14.4	1 Bicyclist
Newark	5-10-74	Friday	1:15 a.m.	Walnut St. & N.J. Railroad Ave.	1 Driver
Verona	5-11-74	Saturday	5:30 p.m.	Prospect Ave.	1 Driver

ESSEX COUNTY (cont.)

Municipality	Date	Day of Week	Time	Roadway – M.P.	Persons Killed
Newark	5-17-74	Friday	6:09 p.m.	Wright Street	1 Pedestrian
Verona	5-26-74	Sunday	2:43 a.m.	Mt. Prospect Ave.	1 Driver
West Caldwell	5-31-74	Friday	12:42 a.m.	Passaic Avenue	1 Driver
Newark	5-31-74	Friday	2:14 a.m.	Broad & W. Kinney Sts.	1 Pedestrian
Newark	6-02-74	Sunday	6:05 p.m.	Littleton Avenue	1 Pedestrian
Newark	6-05-74	Wednesday	5:30 p.m.	Chester Avenue	1 Driver
Newark	6-09-74	Sunday	5:48 p.m.	Pennington & N.J. Railroad Ave.	1 Passenger
South Orange	6-10-74	Monday	9:19 p.m.	Irvington Avenue	1 Passenger
Newark	6-18-74	Tuesday	2:25 a.m.	N.J.T.P. – 103.22	1 Pedestrian
Bloomfield	6-18-74	Tuesday	10:00 p.m.	G.S.P. – 150.2	1 Pedestrian
Newark	7-03-74	Wednesday	9:00 p.m.	7th Street	1 Pedestrian
Nutley	7-06-74	Saturday	1:21 a.m.	Passaic Avenue	1 Passenger
Newark	7-11-74	Thursday	1:10 a.m.	Park Avenue	1 Driver
East Orange	7-18-74	Thursday	11:45 p.m.	G.S.P. – 146.8	1 Pedestrian
Livingstone	8-05-74	Monday	12:10 a.m.	South Orange Ave.	1 Driver
Irvington	8-07-74	Wednesday	2:16 p.m.	G.S.P. – 145.5	1 Driver
South Orange	8-07-74	Wednesday	4:33 p.m.	S. Ridgewood Rd. & Edgewood Terrace	1 Pedestrian
Newark	8-10-74	Saturday	9:25 p.m.	McCarter Highway & Market Street	1 Pedestrian
Newark	8-11-74	Sunday	1:44 a.m.	N.J. 21 – 4.5	1 Pedestrian
Newark	8-12-74	Tuesday	6:46 a.m.	Washington & James Sts.	1 Pedestrian
West Orange	8-12-74	Monday	11:11 p.m.	Main Street	1 Driver
Newark	8-15-74	Thursday	6:27 p.m.	N.J. 21 – 5.0	1 Pedestrian
Bloomfield	8-20-74	Tuesday	11:12 a.m.	Park St. & Bloomfield Ave.	1 Pedestrian
Newark	8-27-74	Tuesday	5:50 p.m.	Sherman Avenue	1 Pedestrian
Newark	8-28-74	Wednesday	12:11 a.m.	McCarter & 3rd Ave.	1 Pedestrian
Newark	8-30-74	Friday	3:30 p.m.	U.S. 1&9 – 51.2	1 Driver
East Orange	9-01-74	Sunday	8:14 p.m.	Tremont Ave. & Crawford St.	1 Driver
Newark	9-06-74	Friday	2:15 p.m.	U.S. 1&9 – 51.04	1 Pedestrian
West Orange	9-10-74	Tuesday	12:05 p.m.	Harrison Ave & Main St	1 Pedestrian
Newark	9-21-74	Saturday	2:05 p.m.	N.J. 21 – 4.8	1 Driver
Irvington	9-24-74	Tuesday	9:39 p.m.	16th Avenue	1 Pedestrian
Newark	9-28-74	Saturday	3:40 p.m.	Raymond Blvd.	1 Pedestrian
West Orange	10-01-74	Tuesday	4:43 p.m.	C.R. 17 (Eagle Rock Av)	1 Pedestrian
East Orange	10-03-74	Thursday	2:43 p.m.	C.R. 8 & S. Clinton St.	1 Driver
Newark	10-09-74	Wednesday	3:56 p.m.	C.R. 12 & Crescent Ave.	1 Pedestrian
Belleville	10-11-74	Friday	5:00 p.m.	N.J. 21 – 5.8	1 Passenger

ESSEX COUNTY (cont.)

Municipality	Date	Day of Week	Time	Roadway – M.P.	Persons Killed
Cedar Grove	10-12-74	Saturday	12:24 a.m.	East Lindsley Rd.	1 Pedestrian
Newark	10-16-74	Wednesday	10:14 a.m.	N.J. 21 – 5.22	1 Driver
East Orange	10-24-74	Thursday	5:00 p.m.	S. Harrison St.	1 Passenger
Maplewood	11-08-74	Friday	8:48 p.m.	Springfield Avenue	1 Driver
Newark	11-11-74	Sunday	10:50 a.m.	Park & Clifton Aves.	1 Pedestrian
Orange	11-11-74	Monday	10:01 p.m.	Scotland Road	1 Pedestrian
Newark	11-14-74	Thursday	4:01 p.m.	Clinton Place	1 Bicyclist
Newark	11-16-74	Saturday	6:12 p.m.	Elizabeth Avenue & West Alpine St.	1 Driver
South Orange	11-16-74	Saturday	9:43 p.m.	N. Wyoming Avenue	1 Driver
Newark	11-17-74	Sunday	1:11 a.m.	Hawthorne Avenue	1 Pedestrian
Bloomfield	11-21-74	Thursday	1:46 p.m.	Pitt Street	1 Driver
Montclair	11-26-74	Tuesday	5:55 p.m.	Claremont & N. Fullerton Ave.	1 Pedestrian
Newark	11-27-74	Wednesday	6:39 p.m.	U.S. 1&9 – 47.64	1 Driver
West Orange	12-02-74	Monday	7:20 p.m.	I-280 – 7.2	1 Driver
Bloomfield	12-02-74	Monday	8:54 p.m.	Bloomfield Avenue	1 Pedestrian
Irvington	12-04-74	Wednesday	12:10 p.m.	Walker Avenue	1 Pedestrian
Newark	12-06-74	Friday	12:20 a.m.	N.J.T.P. – 103.24	1 Driver
Newark	12-09-74	Monday	7:30 p.m.	Central Avenue	1 Pedestrian
Newark	12-12-74	Thursday	8:43 a.m.	N.J.T.P. – 106.4	1 Pedestrian
Caldwell	12-16-74	Monday	3:00 a.m.	Brookside Avenue	1 Driver
Fairfield	12-20-74	Friday	8:30 p.m.	Fairfield Road	1 Pedestrian
Newark	12-25-74	Wednesday	4:18 a.m.	N.J.T.P. – Int. 14	1 Passenger
Newark	12-28-74	Saturday	10:42 a.m.	West Kinney St.	1 Driver
Newark	12-29-74	Sunday	12:09 a.m.	Madison & Jelliff Ave	1 Driver 1 Passenger

GLOUCESTER COUNTY

Municipality	Date	Day of Week	Time	Roadway – M.P.	Persons Killed
Monroe Twsp.	1-09-74	Wednesday	6:41 p.m.	N.J. 42 – 1	1 Driver
Harrison Twsp.	1-12-74	Saturday	12:05 p.m.	Breakneck Road	1 Passenger
Paulsboro Boro	1-15-74	Tuesday	11:00 p.m.	I-295 – 19	1 Driver
Mantua Twsp.	1-19-74	Saturday	6:19 p.m.	Pitman Rd. (C. R. 73)	1 Passenger
Greenwich Twsp.	2-21-74	Thursday	11:40 a.m.	Paulsboro-Swedeseboro & Democrat Roads	1 Driver 1 Passenger
Deptford Twsp.	3-22-74	Friday	5:17 p.m.	University Blvd.	1 Pedestrian
Clayton Boro	3-28-74	Thursday	4:00 p.m.	Downer Road	1 Passenger
West Deptford Twsp.	3-28-74	Thursday	9:24 p.m.	Mantua - Grove Rd.	1 Driver
Deptford Twsp.	4-02-74	Tuesday	8:55 p.m.	Egg Harbor Road	1 Pedestrian

GLOUCESTER COUNTY (cont.)

Municipality	Date	Day of Week	Time	Roadway – M.P.	Persons Killed
West Deptford Twsp.	5-02-74	Thursday	5:32 p.m.	I-295 – 24.45	1 Driver
Woolwich Twsp.	5-09-74	Thursday	3:45 p.m.	U.S. 322 – 4.7	1 Driver
Washington Twsp.	5-16-74	Thursday	1:20 p.m.	N.J. 47 – 66.6	1 Driver
East Greenwich Twsp.	5-16-74	Thursday	2:53 p.m.	C.R. 551 & C.R. 45	1 Driver
Deptford Twsp.	5-21-74	Tuesday	1:25 a.m.	Old Broadway	1 Passenger
Franklin Twsp.	5-23-74	Thursday	5:41 a.m.	C.R. 37 & C.R. 127	2 Passengers
Glassboro Boro	5-31-74	Friday	12:40 a.m.	Greentree Rd. (C.R. 113)	1 Driver
Deptford Twsp.	6-01-74	Saturday	10:43 p.m.	C.R. 534	1 Pedestrian
Monroe Twsp.	6-25-74	Tuesday	3:40 p.m.	U.S. 322 – 28.5	2 Drivers 2 Passengers
Woodbury	6-26-74	Wednesday	2:05 p.m.	N. Evergreen Ave.	1 Pedestrian
Deptford Twsp.	6-27-74	Thursday	6:42 a.m.	N.J.T.P. – 22.27	1 Pedestrian
Harrison Twsp.	6-28-74	Friday	12:15 a.m.	N.J. 77 – 22.4	1 Driver
Washington Twsp.	6-29-74	Saturday	2:17 a.m.	N.J. 168	1 Driver
Elk Twsp.	6-30-74	Sunday	9:15 p.m.	C.R. 538 & C.R. 553	1 Driver
Greenwich Twsp.	7-09-74	Tuesday	2:24 p.m.	N.J. 44 & S. Market St.	1 Driver 1 Passenger
Monroe Twsp.	8-05-74	Monday	9:17 p.m.	U.S. 322 – 25.1	1 Bicyclist
Monroe Twsp.	8-11-74	Sunday	11:51 a.m.	U.S. 322 – 29.3	1 Passenger
Mantua Twsp.	8-13-74	Tuesday	7:32 a.m.	N.J. 45 – 21.4	1 Pedestrian
Washington Twsp.	8-21-74	Wednesday	11:15 p.m.	N.J. 42 – 3.8	1 Pedestrian
Franklin Twsp.	9-04-74	Wednesday	8:21 a.m.	Blackwoodtown Rd.	1 Passenger
Logan Twsp.	9-05-74	Thursday	2:30 a.m.	U.S. 322	1 Driver
Elk Twsp.	9-08-74	Sunday	2:15 p.m.	C.R. 553 (Buck Rd.)	1 Passenger
Monroe Twsp.	9-11-74	Wednesday	4:54 p.m.	U.S. 322 – 24.1 & New Brooklyn Road	1 Driver
Deptford Twsp.	9-13-74	Friday	7:32 p.m.	N.J. 47 – 70.4	1 Bicyclist
Pitman Boro	9-15-74	Sunday	9:10 p.m.	C.R. 8 (S. Broadway)	1 Driver
Washington Twsp.	9-17-74	Tuesday	11:53 p.m.	Sicklerville Rd.	1 Driver
Monroe Twsp.	9-28-74	Saturday	2:06 a.m.	U.S. 322 – 31.7	1 Pedestrian
Deptford Twsp.	10-06-74	Sunday	6:00 a.m.	N.J. 42 – 12.0	1 Pedestrian
Woolwich Twsp.	10-07-74	Monday	12:05 a.m.	N.J.T.P. – 8.27	1 Passenger
Franklin Twsp.	10-17-74	Thursday	1:08 p.m.	N.J. 47 & U.S. 40	1 Passenger
Franklin Twsp.	10-22-74	Tuesday	8:48 a.m.	Strawberry Avenue	1 Pedestrian
Deptford Twsp.	10-29-74	Tuesday	8:44 a.m.	Clements Bridge Rd.	1 Pedestrian
Deptford Twsp.	11-05-74	Tuesday	12:16 p.m.	N.J. 41 – 4.0	1 Driver 1 Passenger
Washington Twsp.	11-23-74	Saturday	2:55 p.m.	C.R. 21 & 64	1 Driver
Greenwich Twsp.	12-13-74	Friday	9:43 p.m.	Billingsport Rd.	1 Driver
West Deptford Twsp.	12-18-74	Wednesday	5:18 p.m.	N.J. 45	1 Pedestrian
Woodbury	12-21-74	Saturday	2:08 a.m.	Delware & Jackson Sts.	1 Driver
National Park Boro	12-30-74	Monday	10:38 a.m.	Wesley Avenue	1 Pedestrian
Glassboro Boro	12-31-74	Thursday	10:22 p.m.	Ellis Street	1 Driver

HUDSON COUNTY

Municipality	Date	Day of Week	Time	Roadway – M.P.	Persons Killed
Secaucus	1-01-74	Tuesday	10:23 p.m.	N.J. 3	1 Pedestrian
North Bergen	1-07-74	Monday	4:47 a.m.	U.S. 1 / 9 & 45th St.	1 Driver
Bayonne	1-14-74	Monday	7:19 p.m.	Ave. C & 30th St.	1 Pedestrian
North Bergen	1-18-74	Friday	7:30 a.m.	River Road	1 Pedestrian
Bayonne	1-26-74	Saturday	10:40 p.m.	J.F.K. Blvd & 22nd St.	1 Driver
Kearny	2-01-74	Friday	4:02 p.m.	Oakwood Avenue	1 Passenger
West New York	2-05-74	Tuesday	2:19 p.m.	51st Street	1 Pedestrian
Jersey City	2-06-74	Wednesday	10:00 a.m.	Nelson Ave & North St	1 Driver
Jersey City	2-06-74	Wednesday	9:50 p.m.	U.S. 1 / 9 & Tonnel Circle	1 Driver
Bayonne	2-20-74	Wednesday	6:54 a.m.	J.F.K. Blvd & 7th St.	1 Pedestrian
North Bergen	3-08-74	Friday	11:55 p.m.	U.S. 1	1 Driver
West New York	3-13-74	Wednesday	7:43 p.m.	60th St. & Park Ave.	1 Pedestrian
Bayonne	3-18-74	Monday	12:25 p.m.	East 25th St.	1 Pedestrian
Kearny	3-20-74	Wednesday	3:27 p.m.	Fish House Rd.	1 Driver
Jersey City	3-22-74	Friday	6:00 p.m.	Forest St & Jackson Ave	1 Pedestrian
Jersey City	4-13-74	Saturday	8:05 p.m.	N.J. 440	1 Pedestrian
Jersey City	4-15-74	Monday	2:43 a.m.	U.S. 1 & 9	1 Pedestrian
Jersey City	4-20-74	Saturday	7:20 p.m.	Jefferson St.	1 Pedestrian
North Bergen	5-03-74	Friday	5:35 a.m.	Tonnele Ave. & Grand City Container Rd.	1 Driver
West New York	5-04-74	Saturday	1:12 a.m.	Kennedy Blvd & 58th St	1 Driver
Jersey City	5-10-74	Friday	1:56 a.m.	Kennedy Blvd & Linden Avenue	1 Driver 1 Passenger
Weehawken	5-10-74	Friday	9:31 p.m.	Willow Avenue	1 Driver
Union City	6-01-74	Saturday	2:15 a.m.	Bergenline Av & 14th St	1 Passenger
Jersey City	6-01-74	Saturday	9:35 p.m.	Palisades Ave.	1 Pedestrian
Jersey City	6-04-74	Tuesday	10:09 p.m.	Grand & Monmouth St.	1 Passenger
Jersey City	6-05-74	Wednesday	7:15 p.m.	Gates Avenue	1 Pedestrian
Secaucus	6-11-74	Tuesday	12:20 p.m.	N.J.T.P. – 110.31	1 Driver
Jersey City	6-19-74	Wednesday	1:30 p.m.	Ocean & Wilkinson Ave.	1 Pedestrian
West New York	6-22-74	Saturday	2:59 a.m.	River Rd. & 65th St.	1 Driver
Jersey City	6-24-74	Monday	10:00 p.m.	Montgomery St. & Jordan Avenue	1 Pedestrian
Kearny	7-14-74	Sunday	12:42 a.m.	Kearny Avenue	1 Driver
Secaucus	7-15-74	Monday	6:38 p.m.	Paterson Plank Rd.	1 Driver
Hoboken	7-18-74	Thursday	11:45 p.m.	Clinton St.	1 Pedestrian
Jersey City	8-23-74	Friday	10:05 p.m.	12th & Henderson Sts.	1 Driver
Jersey City	8-25-74	Sunday	11:15 p.m.	N.J.T.P. – 6.17	1 Passenger
Secaucus	8-29-74	Thursday	3:15 p.m.	Electric & County Aves.	1 Pedestrian
Jersey City	8-29-74	Thursday	10:51 p.m.	U.S. 1 & 9	1 Pedestrian

HUDSON COUNTY (cont.)

Municipality	Date	Day of Week	Time	Roadway – M.P.	Persons Killed
Jersey City	9-09-74	Monday	1:06 a.m.	Pulaski Skyway & Broadway Ramp	1 Driver
Union City	9-21-74	Saturday	7:01 a.m.	31st St & Central Ave	1 Pedestrian
Bayonne	9-22-74	Sunday	8:43 a.m.	Avenue C	1 Pedestrian
Jersey City	9-22-74	Sunday	11:01 a.m.	Grand St. & Summit Ave.	1 Pedestrian
Jersey City	9-27-74	Friday	10:36 p.m.	N.J. 440 & Danforth Ave	1 Pedestrian
Jersey City	10-01-74	Tuesday	7:02 a.m.	Kennedy Blvd.	1 Driver
Kearny	10-11-74	Friday	6:47 p.m.	U.S. 1 & 9 – 1.72	1 Driver
Bayonne	10-26-74	Saturday	12:33 a.m.	Avenue C	1 Driver
Secaucus	10-27-74	Sunday	3:31 a.m.	N.J. 3 Ramp & N.J. 3 Service Rd.	1 Driver
Bayonne	10-28-74	Monday	6:10 p.m.	J.F.K. Blvd. & 19th St.	1 Pedestrian
Jersey City	11-12-74	Tuesday	1:43 a.m.	U.S. 1 & 9	1 Driver
Bayonne	11-12-74	Tuesday	8:38 p.m.	Avenue E	1 Driver 1 Passenger
Secaucus	11-26-74	Tuesday	8:47 a.m.	N.J.T.P. – Int. 16E	1 Pedestrian
Kearny	11-29-74	Friday	2:44 a.m.	N.J. 7	1 Driver
Kearny	12-02-74	Monday	12:56 a.m.	N.J.T.P. – 109.0	1 Passenger
North Bergen Twsp.	12-08-74	Sunday	1:35 p.m.	N.J. 3 & U.S. 1/9 Ramp	1 Passenger
Hoboken	12-11-74	Wednesday	12:45 p.m.	9th Street	1 Pedestrian
Bayonne	12-19-74	Thursday	6:16 a.m.	Ave. C & W. 29th St.	1 Pedestrian
Jersey City	12-21-74	Saturday	2:15 a.m.	Brunswick & Bright St	1 Driver
Union City	12-29-74	Sunday	1:59 p.m.	Kennedy Blvd. & 6th St	1 Pedestrian

HUNTERDON COUNTY

Municipality	Date	Day of Week	Time	Roadway – M.P.	Persons Killed
East Amwell Twsp.	1-06-74	Sunday	4:00 a.m.	N.J. 31 – 13.4	1 Driver
Lebanon Twsp.	3-03-74	Sunday	7:40 a.m.	N.J. 31 – 36.5	1 Driver
Holland Twsp.	3-17-74	Sunday	1:45 a.m.	C.R. 519	1 Driver 1 Passenger
Readington Twsp.	3-28-74	Thursday	2:45 a.m.	U.S. 202 – 31.8	1 Driver
West Amwell Twsp.	5-09-74	Thursday	10:05 p.m.	U.S. 202 – 2.2	1 Driver
Kingwood Twsp.	5-26-74	Sunday	11:25 p.m.	N.J. 12 – 2.7	1 Driver
West Amwell Twsp.	5-28-74	Tuesday	2:50 p.m.	Lambertville – Rocktown Rd.	1 Driver
Kingwood Twsp.	6-13-74	Thursday	3:50 p.m.	N.J. 12 – 4.2	1 Driver
Tewksbury Twsp.	7-12-74	Friday	7:36 p.m.	C.R. 523	1 Driver 1 Passenger
Clinton Boro	8-30-74	Friday	1:40 a.m.	I-78 – 15.3	1 Driver
Union Twsp.	9-03-74	Tuesday	3:50 p.m.	C.R. 14 (Pottenburg Rd)	1 Driver
Holland Twsp.	9-10-74	Tuesday	3:00 a.m.	C.R. 519	2 Passengers

HUNTERDON COUNTY (cont.)

Municipality	Date	Day of Week	Time	Roadway – M.P.	Persons Killed
Raritan Twsp.	9-14-74	Saturday	6:35 p.m.	Oak Grove – Klinesville Road	1 Driver
Hampton Boro	9-25-74	Wednesday	5:45 a.m.	N.J. 31	1 Driver
Bethlehem Twsp.	10-12-74	Saturday	11:30 a.m.	Asbury Road & Brunswick Pike	1 Pedestrian
Delaware Twsp.	12-07-74	Saturday	2:15 a.m.	N.J. 12 – 6.6	1 Driver
Readington Twsp.	12-21-74	Saturday	6:00 p.m.	U.S. 202 – 15.0	1 Driver
Clinton Twsp.	12-26-74	Thursday	12:30 p.m.	N.J. 31 – 28.3	1 Driver
Holland Twsp.	12-30-74	Monday	4:30 p.m.	C.R. 519 (Milford - Mt. Pleasant Rd.)	1 Pedestrian
Lebanon Twsp.	12-31-74	Tuesday	7:48 p.m.	N.J. 31	1 Passenger

MERCER COUNTY

Municipality	Date	Day of Week	Time	Roadway – M.P.	Persons Killed
Trenton	1-25-74	Friday	9:47 a.m.	Lalor Street	1 Pedestrian
Ewing Twsp. (Died)	12-13-73 12-14-73	Thursday <i>Reported</i>	10:45 a.m. 2-25-74	I-95	1 Driver
Hopewell Twsp.	2-02-74	Sunday	7:08 p.m.	C.R. 546	1 Driver
Trenton	2-06-74	Wednesday	12:29 p.m.	Lincoln Ave. Bridge	1 Passenger
Princeton Boro	3-14-74	Thursday	2:15 p.m.	University Place & Edwards Place	1 Pedestrian
Ewing Twsp.	3-22-74	Friday	12:13 a.m.	Lower Ferry Rd.	1 Driver
Trenton	3-23-74	Saturday	5:30 p.m.	S. Clinton Avenue	1 Pedestrian
Hamilton Twsp.	4-02-74	Tuesday	10:42 a.m.	Arlington & Clarendon Avenues	1 Driver
Trenton	4-08-74	Monday	3:10 p.m.	N.J. 29 – 1.15	1 Pedestrian
Trenton	4-18-74	Thursday	4:10 p.m.	Turpin Street	1 Passenger
Hamilton Twsp.	4-18-74	Thursday	10:28 p.m.	Nottingham Way & McAdoo Avenue	1 Driver
Hamilton Twsp.	4-29-74	Monday	6:29 p.m.	S. Clinton & Maddock	1 Driver
Hamilton Twsp.	5-10-74	Friday	9:05 p.m.	N.J.T.P. – 58.30	1 Pedestrian
Hamilton Twsp.	5-22-74	Wednesday	12:44 p.m.	N.J. 33 – 3.74 & Vincent Avenue	1 Driver
Hopewell Twsp.	6-01-74	Saturday	2:00 a.m.	N.J. 31 – 9.7 & C.R. 518	1 Driver 2 Passengers
Hamilton Twsp.	6-28-74	Friday	10:58 p.m.	Sweetbriar Ave.	1 Driver
Hamilton Twsp.	7-05-74	Friday	10:59 p.m.	U.S. 206	1 Driver
Trenton	8-27-74	Tuesday	8:09 a.m.	S. Broad & Liberty Sts	1 Driver
Trenton	8-31-74	Saturday	5:15 a.m.	Lamberton Rd.	1 Driver
Trenton	9-14-74	Saturday	6:39 a.m.	Pennington Avenue	1 Pedestrian
Hamilton Twsp.	9-20-74	Friday	7:56 p.m.	N.J. 33 – 2.63 & Buttonwood Avenue	1 Pedestrian

MERCER COUNTY (cont.)

Municipality	Date	Day of Week	Time	Roadway – M.P.	Persons Killed
Washington Twsp.	10-04-74	Friday	9:35 p.m.	N.J.T.P. – 61.23	1 Driver
Princeton Twsp.	11-19-74	Tuesday	11:19 p.m.	U.S. 206 – 52.16	1 Passenger
West Windsor Twsp.	11-26-74	Tuesday	1:16 p.m.	C.R. 571 (Washington Rd)	1 Driver
Princeton Boro	12-06-74	Friday	12:50 p.m.	N. Harrison & Ewing Sts	1 Pedestrian
Lawrence Twsp.	12-07-74	Saturday	7:38 p.m.	Province Line Rd.	1 Driver
Hamilton Twsp.	12-10-74	Tuesday	5:43 p.m.	S. Clinton Ave.	1 Pedestrian
Hamilton Twsp.	12-28-74	Saturday	9:27 p.m.	Crosswicks – Hamilton Square Rd.	1 Driver

MIDDLESEX COUNTY

Municipality	Date	Day of Week	Time	Roadway – M.P.	Persons Killed
Woodbridge Twsp.	1-03-74	Thursday	5:30 a.m.	U.S. 1 – 35.4	1 Driver
Sayreville	2-01-74	Friday	3:27 p.m.	Bordentown Avenue	1 Pedestrian
East Brunswick	2-15-74	Friday	12:45 a.m.	Burnett Street	1 Pedestrian
Piscataway	2-25-74	Monday	4:28 p.m.	St. Olga Place	1 Passenger
Woodbridge Twsp.	3-06-74	Wednesday	1:25 a.m.	Ford Av & Arlington Dr	2 Passengers
Sayreville	3-08-74	Friday	12:27 a.m.	Washington Rd. & Walling St.	1 Driver
Sayreville	3-14-74	Thursday	10:50 a.m.	U.S. 9 – 130.7 & Ridgeway Avenue	1 Pedestrian
Edison Twsp.	3-23-74	Saturday	6:50 p.m.	Amboy Avenue	1 Pedestrian
Sayreville	4-09-74	Tuesday	2:47 a.m.	N.J. 35 – 48.39	1 Pedestrian
Madison Twsp.	4-14-74	Sunday	6:10 a.m.	G.S.P. – 122.3	1 Driver
Woodbridge Twsp.	4-18-74	Thursday	11:13 p.m.	Port Reading Ave. & Tappen Street	1 Pedestrian
Madison Twsp.	4-20-74	Saturday	12:24 a.m.	Matawan Road & Meeker Avenue	1 Passenger
Carteret Boro	4-20-74	Saturday	7:25 p.m.	N.J.T.P. – 95.22	1 Driver
Edison Twsp.	4-26-74	Friday	12:49 a.m.	Inman & Wood Avenues	1 Passenger
Metuchen	4-26-74	Friday	7:50 a.m.	N.J. 27 – 20.9	1 Driver
Madison Twsp.	4-26-74	Friday	5:49 p.m.	N.J. 18 – 34.31	1 Pedestrian
New Brunswick	4-26-74	Friday	6:38 p.m.	Townsend St.	1 Pedestrian
South Brunswick	4-29-74	Monday	3:00 p.m.	N.J.T.P. – 74.34	1 Driver
Monroe Twsp.	4-29-74	Monday	6:48 p.m.	Spotswood – Gravel Hill Road	1 Driver
Edison Twsp.	5-03-74	Friday	11:28 a.m.	Amboy Avenue	1 Driver
New Brunswick	5-04-74	Saturday	10:12 a.m.	Livingston Ave.	1 Pedestrian
Woodbridge Twsp.	5-04-74	Saturday	12:15 p.m.	Port Reading Ave. & Grant St.	1 Driver
Edison Twsp.	5-11-74	Saturday	6:00 a.m.	U.S. 1 & Prince St.	1 Driver
Sayreville	5-25-74	Saturday	4:43 p.m.	N.J. 35 – 50.7	1 Driver

MIDDLESEX COUNTY (cont.)

Municipality	Date	Day of Week	Time	Roadway – M.P.	Persons Killed
South Brunswick Twsp.	6-01-74	Saturday	1:55 a.m.	N.J.T.P. – 76.28	1 Driver
Edison Twsp.	6-05-74	Wednesday	10:10 p.m.	N.J.T.P. – 86.22	1 Driver
South Amboy	6-06-74	Thursday	1:05 p.m.	John & Feltus Streets	1 Driver
Woodbridge Twsp.	6-07-74	Friday	3:40 p.m.	G.S.P. – 129.1	1 Driver
East Brunswick Twsp.	6-16-74	Sunday	8:58 p.m.	Riva Avenue	1 Passenger
Madison Twsp.	6-17-74	Monday	5:42 p.m.	C.R. 344	1 Pedestrian
Carteret	6-18-74	Tuesday	4:25 a.m.	N.J.T.P. – 95.24	1 Driver
Madison Twsp.	6-18-74	Tuesday	5:21 p.m.	N.J. 34 & Perrine Rd.	1 Driver 2 Passengers
Woodbridge Twsp.	6-23-74	Sunday	12:23 p.m.	U.S. 1 – 35.3	1 Driver 1 Passenger
Madison Twsp.	6-24-74	Monday	12:14 a.m.	N.J. 35 – 45.8	1 Pedestrian
Edison Twsp.	6-24-74	Monday	8:40 p.m.	N.J.T.P. – Int. 10	1 Driver
Edison Twsp.	6-27-74	Thursday	9:14 p.m.	C.R. 142 & Lee St.	1 Passenger
Woodbridge Twsp.	7-02-74	Tuesday	11:47 p.m.	G.S.P. – 130.8	2 Drivers
Woodbridge Twsp.	7-04-74	Thursday	3:45 a.m.	N.J.T.P. – 93.13	1 Driver
New Brunswick	7-07-74	Sunday	2:23 a.m.	Pennington Rd. & Goodale Circle	1 Passenger
South Amboy	7-09-74	Tuesday	11:06 a.m.	U.S.9 – 130.1 & Penn Central RR Overpass	1 Driver
Edison Twsp.	7-26-74	Friday	8:30 p.m.	N.J. 27 – 18.98	1 Driver
Edison Twsp.	7-29-74	Monday	6:05 p.m.	N.J.T.P. – 85.20	1 Driver
Edison Twsp.	7-30-74	Tuesday	12:15 a.m.	Oak Tree Rd.	1 Driver
North Brunswick Twsp.	8-01-74	Thursday	4:50 p.m.	U.S. 130 – 81.4 & Adams Lane	1 Driver
South Brunswick Twsp.	8-01-74	Thursday	11:05 p.m.	Dunhams Corner Rd.	1 Driver
Woodbridge Twsp.	8-19-74	Monday	6:45 p.m.	5th Avenue	1 Pedestrian
South River	8-23-74	Friday	4:04 p.m.	C.R. 342	1 Bicyclist
Edison Twsp.	8-28-74	Wednesday	6:17 p.m.	Inman Avenue	1 Driver
New Brunswick	9-03-74	Tuesday	11:21 p.m.	N.J. 18 – 41.3	1 Driver
Madison Twsp.	9-17-74	Tuesday	7:48 p.m.	N.J. 18 – 33.72	1 Pedestrian
North Brunswick Twsp.	9-18-74	Wednesday	7:45 p.m.	N.J. 27 – 11.2	1 Bicyclist
Madison Twsp.	9-20-74	Friday	10:02 p.m.	N.J. 34 & Edgar Rd.	1 Pedestrian
Madison Twsp.	9-21-74	Saturday	3:23 a.m.	Laurence Parkway	1 Driver
Edison Twsp.	9-21-74	Saturday	11:15 a.m.	N.J.T.P. – 86.7	1 Driver 1 Passenger
South Amboy	9-21-74	Saturday	8:30 p.m.	U.S. 9 – 130.3 & Raritan St. Overpass	1 Driver
Perth Amboy	9-23-74	Monday	4:24 p.m.	N.J. 440 & Herbert St.	1 Pedestrian
Middlesex Boro	9-23-74	Monday	4:53 p.m.	N.J. 28 – 9.48 & Greenbrook Road	1 Driver
South River	9-26-74	Thursday	1:16 a.m.	C.R. 342 (Main St.)	1 Bicyclist
Piscataway Twsp.	9-29-74	Sunday	12:51 a.m.	Metlars Lane	1 Driver

MIDDLESEX COUNTY (cont.)

Municipality	Date	Day of Week	Time	Roadway – M.P.	Persons Killed
Woodbridge Twsp.	10-03-74	Thursday	11:21 p.m.	G.S.P. – 129.7	1 Driver
Edison Twsp.	10-05-74	Saturday	12:04 a.m.	U.S. 1 – 33.74	1 Pedestrian
Woodbridge Twsp.	10-22-74	Tuesday	2:22 a.m.	G.S.P. – 129.0	1 Driver
Woodbridge Twsp.	10-27-74	Sunday	11:10 p.m.	N.J.T.P. – 94.18	1 Passenger
South Brunswick Twsp.	10-30-74	Wednesday	3:16 p.m.	U.S. 130 – 76.2	1 Driver
South Brunswick Twsp.	11-01-74	Friday	6:41 p.m.	N.J. 27 – 4.10 & Raymond Road	1 Driver
Woodbridge Twsp.	11-02-74	Saturday	9:30 p.m.	Rahway Av & George St	1 Driver
Woodbridge Twsp.	11-03-74	Sunday	12:18 a.m.	N.J. 27 – 26.1 & Colonia Road	2 Passengers
Madison Twsp.	11-13-74	Wednesday	5:56 p.m.	Englishtown Road	1 Pedestrian
Woodbridge Twsp.	11-14-74	Thursday	2:10 a.m.	G.S.P. – 130.2	1 Driver
Madison Twsp.	11-19-74	Tuesday	7:23 a.m.	N.J. 34 – 23.28	1 Driver
Piscataway Twsp.	11-24-74	Sunday	2:46 a.m.	Centennial Avenue	1 Driver
Sayreville	11-24-74	Sunday	9:20 p.m.	U.S. 9 – 129.1	1 Pedestrian
Cranbury	11-28-74	Thursday	9:10 p.m.	U.S. 130 – 71.55	1 Driver
North Brunswick Twsp.	12-01-74	Sunday	5:17 p.m.	Hermann Rd & Newton	1 Pedestrian
Woodbridge Twsp.	12-06-74	Friday	2:01 p.m.	G.S.P. – 131.9	1 Driver
Sayreville	12-07-74	Saturday	12:56 a.m.	U.S. 9 – 129.28	1 Driver
Middlesex Boro	12-09-74	Monday	5:31 p.m.	Lincoln Blvd. & Cedar Avenue	1 Passenger
Woodbridge Twsp.	12-09-74	Monday	9:05 p.m.	N.J.T.P. – 91.35	1 Pedestrian
Madison Twsp.	12-14-74	Saturday	2:37 a.m.	Marlboro Rd.	1 Pedestrian
South Brunswick Twsp.	12-15-74	Sunday	11:00 p.m.	Dunhams Corner Rd.	1 Driver
Woodbridge Twsp.	12-16-74	Monday	8:04 p.m.	U.S. 1 – 35.01	1 Driver
Middlesex Boro	12-17-74	Tuesday	2:09 a.m.	Lincoln Blvd.	1 Passenger
Monroe Twsp.	12-17-74	Tuesday	7:45 p.m.	N.J.T.P. – 73.12	1 Driver
Woodbridge Twsp.	12-19-74	Thursday	2:32 a.m.	U.S. 1 – 37.0	1 Driver
Cranbury	12-25-74	Wednesday	5:31 p.m.	C.R. 535 – 16.8	1 Passenger
South Plainfield	12-28-74	Saturday	6:40 p.m.	Stelton Rd.	1 Pedestrian
New Brunswick	12-30-74	Monday	6:32 p.m.	N.J. 18 & Paulus Blvd.	1 Pedestrian

MONMOUTH COUNTY

Municipality	Date	Day of Week	Time	Roadway – M.P.	Persons Killed
Holmdel Twsp.	1-01-74	Tuesday	2:18 a.m.	G.S.P. – 116.8	1 Driver
Freehold Twsp.	1-09-74	Wednesday	9:32 a.m.	C.R. 537	1 Driver
Marlboro Twsp.	1-22-74	Tuesday	8:02 a.m.	C.R. 520	1 Driver
Millstone Twsp.	1-22-74	Tuesday	8:30 a.m.	C.R. 571 – 28.1	1 Driver
Middletown Twsp.	1-24-74	Thursday	4:54 a.m.	N.J. 36 – 12.83	2 Pedestrians
Colts Neck Twsp.	2-02-74	Saturday	2:20 a.m.	C.R. 537	1 Driver

MONMOUTH COUNTY (cont.)

Municipality	Date	Day of Week	Time	Roadway – M.P.	Persons Killed
Spring Lake Heights	2-05-74	Tuesday	5:37 p.m.	Wall Road	1 Driver
Middletown Twsp.	2-16-74	Saturday	7:20 p.m.	N.J. 36 – 11.25 & Waterwich Avenue	1 Pedestrian
Howell Twsp. (Died)	7-21-73 3-28-74	Saturday	4:10 p.m.	N.J. 33 – 31.1	1 Passenger
Middletown Twsp.	3-01-74	Friday	3:42 p.m.	Locust Point Rd.	1 Driver
Hazlet Twsp.	3-13-74	Wednesday	8:08 p.m.	Bethany Road	1 Pedestrian
Asbury Park	3-13-74	Wednesday	8:45 p.m.	Memorial Drive	1 Driver
Upper Freehold Twsp.	3-14-74	Thursday	3:13 a.m.	C.R. 539 – 43.4	1 Driver
Brielle	3-29-74	Friday	3:16 p.m.	N.J. 70 – 58.7	1 Driver
Hazlet Twsp.	3-31-74	Sunday	4:14 p.m.	N.J. 36 – 21.28	1 Pedestrian
Neptune Twsp.	4-01-74	Monday	3:22 p.m.	Old Corlies Ave.	1 Pedestrian
Wall Twsp.	4-08-74	Monday	2:43 p.m.	N.J. 38 – 64.68	1 Passenger
Manalapan Twsp.	4-20-74	Saturday	9:32 p.m.	C.R. 522	1 Passenger
Matawan Twsp.	4-28-74	Sunday	9:52 p.m.	Lloyd Rd. & Northlane Lane	1 Driver
Holmdel Twsp.	5-04-74	Saturday	1:40 a.m.	G.S.P. – 117.1	1 Passenger
Ocean Twsp.	5-07-74	Tuesday	10:07 p.m.	Sunset Avenue	1 Pedestrian
Marlboro Twsp.	5-26-74	Sunday	7:33 p.m.	Yukon Terr.	1 Driver
Keyport Boro	6-14-74	Friday	1:42 a.m.	N.J. 35 – 43.8 & Luppataatong Ave.	1 Driver
Wall Twsp.	6-15-74	Saturday	1:58 a.m.	N.J. 34	1 Driver
Asbury Park	6-17-74	Monday	10:57 p.m.	2nd & Kingsley Ave.	1 Pedestrian
Manalapan Twsp.	6-18-74	Tuesday	12:32 a.m.	Bleinheim Rd.	1 Passenger
New Shrewsbury Boro	6-23-74	Sunday	8:48 a.m.	Shafto Rd & Asbury Ave	1 Driver
Howell Twsp.	6-23-74	Sunday	2:47 p.m.	N.J. 33 – 32.6	1 Driver 1 Passenger
Eatontown	7-01-74	Monday	9:56 a.m.	Old Deal Rd.	1 Pedestrian
Matawan Twsp.	7-03-74	Wednesday	5:55 a.m.	G.S.P. – 119.0	1 Passenger
Freehold Twsp.	7-12-74	Friday	10:48 p.m.	Jackson Mills Rd.	1 Pedestrian
Ocean Twsp.	7-20-74	Saturday	1:00 a.m.	Deal Road	1 Pedestrian
Belmar	7-20-74	Saturday	10:34 p.m.	Ocean Avenue	1 Pedestrian
Neptune Twsp.	7-25-74	Thursday	2:30 p.m.	N.J. 35 – 21.8	1 Bicyclist
Belmar	7-31-74	Wednesday	10:31 p.m.	Ocean Avenue	1 Pedestrian
New Shrewsbury Boro	8-03-74	Saturday	4:40 a.m.	G.S.P. – 104.2	1 Driver
Middletown Twsp.	8-04-74	Sunday	1:55 a.m.	Palmer Avenue	1 Driver
Freehold Twsp.	8-05-74	Monday	9:27 p.m.	Wemrock Rd.	2 Passengers
Manalapan Twsp.	8-07-74	Wednesday	2:23 p.m.	U.S. 9 – 117.3	1 Driver
Manalapan Twsp.	8-09-74	Friday	6:23 p.m.	N.J. 33 – 24.0	1 Pedestrian
Fair Haven	8-14-74	Wednesday	1:59 p.m.	C.R. 10	1 Bicyclist
Freehold Twsp.	8-19-74	Monday	2:07 p.m.	E. Freehold Rd. & Center St.	1 Driver

MONMOUTH COUNTY (cont.)

Municipality	Date	Day of Week	Time	Roadway – M.P.	Persons Killed
Howell Twsp.	8-25-74	Sunday	5:00 p.m.	Newtons Corner Rd.	1 Driver
Asbury Park	8-25-74	Sunday	9:13 p.m.	N.J. 71 – 8.91 & 6th Av	1 Pedestrian
Wall Twsp.	8-28-74	Wednesday	8:38 p.m.	Allaire & Bailey Corner Roads	1 Driver
Marlboro Twsp.	8-31-74	Saturday	6:59 p.m.	Dutch Lane Road	1 Driver
Upper Freehold Twsp.	8-31-74	Saturday	7:00 p.m.	C.R. 526 – 11.5	1 Driver
Neptune Twsp.	8-31-74	Saturday	8:46 p.m.	Asbury Avenue & Whitesville Road	1 Driver
Matawan Twsp.	9-06-74	Friday	8:10 p.m.	N.J. 35 – 45.6	1 Driver
Freehold Twsp.	9-14-74	Saturday	12:36 p.m.	N.J. 33 – 29.1	1 Passenger
Freehold Twsp.	9-19-74	Thursday	1:52 p.m.	Siloam Road	1 Pedestrian
Freehold Twsp.	9-21-74	Saturday	2:38 a.m.	Center Street	1 Driver
Freehold Twsp.	9-26-74	Thursday	12:32 a.m.	U.S. 9 – 112.2	1 Pedestrian
Loch Arbour Village	10-14-74	Monday	2:34 p.m.	Edgemont Drive	1 Pedestrian
Howell Twsp.	11-07-74	Thursday	5:35 p.m.	N.J. 33 – 35.0	2 Drivers
Colts Neck Twsp.	11-09-74	Saturday	7:26 p.m.	C.R. 537	1 Passenger
Long Branch	11-09-74	Saturday	12:17 p.m.	Broadway & N.Y. – Long Branch RR	1 Driver
Millstone Twsp.	11-10-74	Sunday	2:30 a.m.	C.R. 526 & Old Noah Hunt Rd.	1 Passenger
Wall Twsp.	11-25-74	Monday	8:18 p.m.	N.J. 35 & C.R. 524	1 Driver
Fair Haven Boro	12-01-74	Sunday	8:09 p.m.	C.R. 10 (River Rd)	1 Driver
Freehold Twsp.	12-06-74	Friday	1:55 p.m.	N.J. 33 & Halls Mills Rd	1 Driver
Oceanport Boro	12-06-74	Friday	6:13 p.m.	Main Street	1 Pedestrian
Asbury Park City	12-08-74	Sunday	9:42 p.m.	Memorial Dr & First Ave	1 Driver
Marlboro Twsp.	12-12-74	Thursday	6:00 a.m.	U.S. 9 & Kilmer Dr.	1 Pedestrian
Middletown Twsp.	12-12-74	Thursday	11:35 a.m.	Bamm Hallow Rd.	1 Driver
Howell Twsp.	12-14-74	Saturday	7:18 p.m.	U.S. 9 & Strickland Rd	1 Driver
Manalapan Twsp.	12-14-74	Saturday	11:23 p.m.	C.R. 527 – 29.1	1 Driver
New Shrewsbury Boro	12-17-74	Tuesday	5:35 p.m.	G.S.P. – 106.6	1 Driver
Red Bank Boro	12-18-74	Wednesday	1:29 p.m.	Bridge Av & Catherine St	1 Driver
Neptune Twsp.	12-19-74	Thursday	9:26 a.m.	Memorial Dr & 7th Av	1 Driver
Ocean Twsp.	12-25-74	Wednesday	6:06 p.m.	N.J. 35 & Sunset Ave.	1 Passenger

MORRIS COUNTY

Municipality	Date	Day of Week	Time	Roadway – M.P.	Persons Killed
Parsippany	1-14-74	Monday	7:34 a.m.	N. Beverwyck Rd	1 Pedestrian
Butler Boro (Died)	10-31-73 2-07-74	Wednesday	6:52 p.m.	N.J. 23 & Bartholdi Av	1 Pedestrian
Rockaway Twsp.	2-15-74	Friday	10:40 p.m.	Green Pond (C.R. 513) Sanders Roads	1 Driver

MORRIS COUNTY (cont.)

Municipality	Date	Day of Week	Time	Roadway – M.P.	Persons Killed
Mt. Olive Twsp.	2-22-74	Friday	6:55 a.m.	U.S. 46 – 28.3	1 Pedestrian
Jefferson Twsp. (Reported)	12-24-73 3-13-74	Monday	5:30 a.m.	Berkshire Valley Rd.	1 Driver
Morris Twsp.	3-06-74	Wednesday	3:17 a.m.	N.J. 24 – 8.5	1 Driver
Chester Twsp.	3-08-74	Friday	5:00 p.m.	U.S. 206 – 85.3	1 Driver 1 Passenger
Parsippany Troy Hills Twsp.	3-14-74	Thursday	4:54 p.m.	I-80 – 40.5	1 Driver
Rockaway Twsp.	3-19-74	Tuesday	6:40 p.m.	I-80 – 34.2	1 Driver
Denville Twsp.	3-22-74	Friday	10:22 p.m.	N.J. 53 – 3.34	1 Pedestrian
Roxbury Twsp.	3-24-74	Sunday	11:50 p.m.	Main Road & Shippingport Rd Overpass	1 Driver
Butler	4-05-74	Friday	6:00 a.m.	N.J. 23 & Kinnelon Rd.	1 Pedestrian
Harding Twsp.	4-21-74	Sunday	6:15 a.m.	I-287 – 32.8	1 Driver
Kinnelon Boro	4-26-74	Friday	1:58 a.m.	Boonton Ave. – 14.3	1 Passenger
Roxbury Twsp.	5-08-74	Wednesday	10:10 a.m.	Pleasant Hill Rd.	1 Pedestrian
Montville Twsp.	5-22-74	Wednesday	11:00 p.m.	I-80 – 48.2	1 Driver
Roxbury Twsp.	5-30-74	Thursday	9:09 a.m.	N.J. 46	1 Driver
Morris Twsp.	6-03-74	Monday	2:16 a.m.	Sussex Ave. (C.R. 17)	1 Driver
Montville Twsp.	6-06-74	Thursday	5:30 p.m.	I-287 – 47.2	1 Driver
Dover	6-15-74	Saturday	3:46 a.m.	U.S. 46 & King St.	1 Pedestrian
Washington Twsp.	6-17-74	Monday	4:20 p.m.	C.R. 24	1 Driver
Boonton Twsp.	6-29-74	Saturday	10:44 p.m.	Powerville Rd.	1 Driver
Madison Boro	7-04-74	Thursday	9:03 p.m.	N.J. 24	1 Passenger
Roxbury Twsp.	8-03-74	Saturday	9:11 p.m.	N.J. 10 – 1.42	1 Driver 1 Passenger
Denville Twsp.	8-08-74	Wednesday	11:39 a.m.	Lackawanna Ave & Erie-Lackawanna RR	1 Driver
Dover	8-13-74	Tuesday	2:30 a.m.	U.S. 46 & Hoagland Av	1 Pedestrian
Parsippany Troy Hills	8-17-74	Saturday	2:18 a.m.	N.J. 10	1 Driver
Florham Park	8-26-74	Monday	11:30 p.m.	Park Avenue	2 Drivers
Rockaway Twsp.	8-27-74	Tuesday	10:00 p.m.	I-80 – 34.2	1 Driver
Jefferson Twsp.	9-01-74	Sunday	2:03 a.m.	N.J. 15	1 Driver
Netcong	9-06-74	Friday	8:07 p.m.	U.S. 46 & North St.	1 Pedestrian
Wharton Boro	9-18-74	Wednesday	9:04 a.m.	I-80 – 34.1	1 Driver
Dover	9-21-74	Saturday	1:03 a.m.	U.S. 46 & Bonnie View	1 Driver
Roxbury Twsp.	9-24-74	Tuesday	3:35 a.m.	U.S. 46	1 Driver
Parsippany	10-20-74	Sunday	2:06 a.m.	Woodhaven Road	1 Driver
Butler	10-26-74	Saturday	8:18 a.m.	N.J. 23 & Boonton Ave.	1 Pedestrian
Morris Twsp.	10-29-74	Tuesday	6:26 a.m.	C.R. 24 (Mendham Rd)	1 Driver
Chatham Twsp.	11-09-74	Saturday	1:50 a.m.	Southern Blvd.	1 Passenger
East Hanover Twsp.	11-16-74	Saturday	5:09 p.m.	Eagle Rock Ave.	1 Pedestrian

MORRIS COUNTY (cont.)

Municipality	Date	Day of Week	Time	Roadway – M.P.	Persons Killed
Madison Boro	11-18-74	Monday	1:19 a.m.	Central Ave.	1 Passenger
Rockaway Twsp.	11-26-74	Tuesday	11:28 a.m.	U.S. 46 & George St.	1 Pedestrian
Butler	11-27-74	Wednesday	7:05 p.m.	N.J. 23 & Bartholdi Ave	1 Pedestrian
Lincoln Park	11-29-74	Friday	7:33 a.m.	Ryerson Road & Erie-Lackawanna RR	1 Driver
Jefferson Twsp.	12-04-74	Wednesday	5:07 p.m.	Berkshire Valley Rd	1 Pedestrian
Mine Hill Twsp.	12-08-74	Sunday	4:55 p.m.	Randolph Ave.	1 Driver
Chatham Boro	12-11-74	Wednesday	5:45 p.m.	N.J. 24 & Washington Av	1 Pedestrian
East Hanover Twsp.	12-22-74	Sunday	6:29 a.m.	So. Ridgedale Ave	1 Driver
Chatham Twsp.	12-22-74	Sunday	8:40 p.m.	Meyersville Rd.	1 Driver 1 Passenger

OCEAN COUNTY

Municipality	Date	Day of Week	Time	Roadway – M.P.	Persons Killed
Berkeley Twsp.	1-01-74	Tuesday	2:50 p.m.	U.S. 9 & Morris Blvd.	1 Driver
Brick Twsp.	1-05-74	Saturday	11:41 p.m.	C.R. 549	1 Passenger
Jackson Twsp.	1-10-74	Thursday	6:50 a.m.	New Prospect Rd.	1 Driver
Brick Twsp.	1-11-74	Friday	11:02 p.m.	C.R. 549	2 Pedestrians
Manchester Twsp.	1-16-74	Wednesday	6:33 a.m.	N.J. 70 – 39.8	1 Passenger
Lakewood	1-18-74	Friday	2:17 a.m.	N.J. 88 – 3.0	1 Driver
Brick Twsp.	1-30-74	Wednesday	2:14 p.m.	Princeton Ave.	1 Pedestrian
Lakewood	2-24-74	Sunday	9:59 p.m.	N.J. 70 – 52.7	1 Driver
Brick Twsp.	3-09-74	Saturday	1:01 a.m.	N.J. 70 – 56.6	1 Driver
Lakewood	3-10-74	Sunday	3:21 a.m.	U.S. 9 & Hurley Ave.	1 Driver
Jackson Twsp.	3-27-74	Wednesday	3:15 p.m.	New Prospect & Bennetts Mills Rds.	1 Passenger
Dover Twsp.	3-31-74	Sunday	10:50 p.m.	Washington St.	1 Driver
Jackson Twsp.	4-01-74	Monday	8:18 a.m.	Wright-DeBow Road	1 Driver
Dover Twsp.	4-10-74	Wednesday	10:40 a.m.	G.S.P. – 81.4	1 Driver
Jackson Twsp.	4-21-74	Sunday	2:45 a.m.	C.R. 527	1 Driver
Ocean Twsp.	5-07-74	Tuesday	6:00 a.m.	U.S. 9 – 77.41	1 Passenger
Plumsted Twsp.	5-13-74	Monday	1:56 a.m.	C.R. 539	1 Driver
Plumsted Twsp.	5-14-74	Tuesday	3:37 p.m.	C.R. 528	1 Bicyclist
Dover Twsp.	5-22-74	Wednesday	11:43 p.m.	G.S.P. – 81.8	1 Driver
Lakewood	6-05-74	Wednesday	5:04 p.m.	N.J. 88 & S. Clover St.	1 Driver
Dover Twsp.	6-06-74	Thursday	12:17 p.m.	N.J. 166 – 1.95 & Old Freehold Rd.	1 Passenger
Dover Twsp.	6-21-74	Friday	11:27 a.m.	N.J. 37 – 38	1 Pedestrian
Lakewood	6-29-74	Saturday	5:23 a.m.	U.S. 9 – 100.22	1 Pedestrian
Manchester Twsp.	6-29-74	Saturday	11:58 p.m.	Lacey Rd.	1 Driver

OCEAN COUNTY (cont.)

Municipality	Date	Day of Week	Time	Roadway – M.P.	Persons Killed
Brick Twsp.	6-30-74	Sunday	3:12 p.m.	Hooper Avenue	1 Bicyclist
Brick Twsp.	6-30-74	Sunday	7:58 p.m.	Hooper Avenue	1 Driver
Lakewood	7-07-74	Sunday	4:40 p.m.	Massachusetts Ave	1 Driver
Lakewood	7-07-74	Sunday	6:34 p.m.	C.R. 526	1 Driver 1 Passenger
Plumsted Twsp.	7-08-74	Monday	12:05 a.m.	Collier Mills Rd.	1 Passenger
Jackson Twsp.	7-27-74	Saturday	8:52 p.m.	Bennetts Mills Rd & Goldweber Ave.	1 Bicyclist
S. Toms River Boro	7-28-74	Sunday	1:19 a.m.	G.S.P. – 80.9	1 Passenger
Stafford Twsp.	8-03-74	Saturday	7:53 p.m.	Jane Drive	1 Driver
Stafford Twsp.	8-05-74	Monday	10:50 p.m.	U.S. 9 – 71.1	1 Pedestrian
Manchester Twsp.	8-05-74	Monday	11:20 p.m.	Lacey Road	1 Driver
Mantoloking	8-10-74	Saturday	2:26 a.m.	N.J. 35 – 10.9	1 Driver
Surf City	8-13-74	Tuesday	9:14 a.m.	Central Avenue	1 Driver
Berkeley Twsp.	8-18-74	Sunday	9:56 a.m.	U.S. 9 – 86.2	1 Passenger
Jackson Twsp.	8.20-74	Tuesday	4:15 a.m.	Cedar Swamp Rd.	1 Passenger
Lakewood	8-30-74	Friday	4:33 p.m.	C.R. 528 & Ashley Ave.	1 Pedestrian
Brick Twsp.	9-01-74	Sunday	2:08 a.m.	C.R. 549 & 18th Ave.	1 Driver
Dover Twsp.	9-01-74	Sunday	1:54 p.m.	N.J. 166 – 3.04	2 Drivers
Jackson Twsp.	9-09-74	Monday	7:36 p.m.	C.R. 10 & Cooksbridge Road	1 Driver 1 Passenger
Dover Twsp.	9-28-74	Saturday	10:31 p.m.	C.R. 549 (Hooper Ave)	1 Passenger
Lakewood	10-04-74	Friday	4:55 p.m.	N.J. 70 – 51.4	1 Passenger
Lakewood	10-05-74	Saturday	5:09 a.m.	G.S.P. – 90.6	1 Driver
Stafford Twsp.	10-23-74	Wednesday	11:19 p.m.	U.S. 9 – 71.4	1 Driver
Pt. Pleasant Bch. Boro	10-25-74	Friday	11:46 a.m.	N.J. 35 & Forman Ave.	1 Bicyclist
Manchester Twsp.	10-26-74	Saturday	9:01 p.m.	C.R. 571	1 Pedestrian
Jackson Twsp.	11-14-74	Thursday	5:34 p.m.	C.R. 571	1 Pedestrian
Dover Twsp.	11-23-74	Saturday	9:51 p.m.	N.J. 37 – 38.42	1 Driver
Dover Twsp.	11-24-74	Sunday	3:55 a.m.	G.S.P. – 86.3	1 Driver 1 Passenger
Dover Twsp.	11-26-74	Tuesday	5:40 p.m.	Hyers St.	1 Driver
Lakewood	11-29-74	Friday	5:57 p.m.	U.S. 9 & Sixth St.	1 Pedestrian
Dover Twsp.	12-01-74	Sunday	6:24 p.m.	C.R. 527 & Damm Rd.	1 Driver
Jackson Twsp.	12-06-74	Friday	9:10 a.m.	C.R. 528 & 571	1 Driver
Lakewood	12-07-74	Saturday	12:32 a.m.	U.S. 9 – 98.60	1 Pedestrian
Pt. Pleasant Boro	12-07-74	Saturday	7:00 p.m.	N.J. 88 – 9.3	1 Driver
Dover Twsp.	12-23-74	Monday	11:05 p.m.	Fischer Blvd.	1 Pedestrian
Jackson Twsp.	12-25-74	Wednesday	6:45 p.m.	C.R. 526	1 Pedestrian

PASSAIC COUNTY

Municipality	Date	Day of Week	Time	Roadway – M.P.	Persons Killed
Wayne Twsp.	1-01-74	Tuesday	4:10 a.m.	N.J. 23 – 5.95	1 Pedestrian
Paterson	1-01-74	Tuesday	6:09 a.m.	Market St.	1 Pedestrian
Paterson	1-01-74	Tuesday	7:15 p.m.	Straight & Essex Sts.	1 Passenger
West Milford	1-22-74	Tuesday	11:33 p.m.	Macopin (C.R. 13) & Apshawa Cross Roads	1 Driver
West Milford	2-12-74	Tuesday	11:47 a.m.	Reservoir Road	1 Driver
Clifton	2-15-74	Friday	10:50 p.m.	Valley Rd. (C.R. 50)	1 Pedestrian
Clifton	2-19-74	Tuesday	9:51 p.m.	Grove St. (C.R. 49)	1 Driver
Paterson	2-23-74	Saturday	7:20 p.m.	E. 31st St & 19th Ave	1 Pedestrian
Paterson	3-09-74	Saturday	7:45 a.m.	I-80 – 58	1 Driver
Clifton	5-18-74	Saturday	4:03 a.m.	N.J. 3 – 3.6	1 Pedestrian
Clifton	6-10-74	Monday	7:56 p.m.	N.J. 3 Ramp	1 Driver
Paterson	6-10-74	Monday	8:50 p.m.	Broadway & E. 18th St.	1 Pedestrian
Clifton	6-16-74	Sunday	11:55 a.m.	N.J. 3 – 2.5	1 Driver 1 Passenger
North Haledon	7-04-74	Thursday	11:29 a.m.	Squaw Brook Rd & North Haledon Ave.	1 Driver 1 Passenger
Paterson	7-04-74	Thursday	7:35 p.m.	Governor St.	1 Driver 2 Passengers
West Milford	7-04-74	Thursday	9:45 p.m.	East Shore Rd.	1 Driver
Paterson	*8-03-74	Saturday	11:45 p.m.	I-80 – 59.9	1 Pedestrian (4 yrs. old)
Paterson	*8-03-74	Saturday	11:45 p.m.	I-80 – 59.9	1 Pedestrian (33 yr. old)
Wayne Twsp.	8-04-74	Sunday	2:25 p.m.	N.J. 23 - 5.74	1 Driver
Paterson	8-18-74	Sunday	5:06 a.m.	River St.	1 Passenger
Clifton	8-22-74	Thursday	10:30 p.m.	Mountain Park Rd.	1 Driver
Paterson	9-14-74	Saturday	3:07 a.m.	N.J. 20 – McClean Blvd.	1 Pedestrian
Paterson	9-15-74	Sunday	3:11 p.m.	Michigan & Trenton Ave.	1 Passenger
Wayne Twsp.	9-15-74	Sunday	6:40 p.m.	C.R. 117 (Boonton Rd.)	1 Driver
Wayne Twsp.	9-20-74	Friday	2:10 a.m.	C.R. 160 (Newark - Pompton Turnpike)	1 Driver
Paterson	9-23-74	Monday	10:30 a.m.	E. 27th Street	1 Driver
Paterson	9-30-74	Monday	11:55 p.m.	N.J. 20 – 0.0	1 Pedestrian
Hawthorne	10-12-74	Saturday	5:55 p.m.	C.R. 112 (Rea Ave. Ext.)	1 Driver
Totowa	10-20-74	Sunday	1:00 a.m.	Totowa Rd. & Riverview	1 Driver
Paterson	11-02-74	Saturday	1:14 p.m.	Kearney St.	1 Driver
Clifton	11-10-74	Sunday	8:37 p.m.	N.J. 3 – 2.64	1 Pedestrian
Wanaque	11-16-74	Saturday	4:51 a.m.	Greenwood Ave.	1 Driver
Clifton	11-21-74	Thursday	12:53 a.m.	N.J. 3 – 2.63	1 Pedestrian

* Four year old victim ran into the roadway and was struck by an unknown vehicle. Thirty-three year old victim immediately picked child up and was struck by another vehicle.

PASSAIC COUNTY (cont.)

Municipality	Date	Day of Week	Time	Roadway – M.P.	Persons Killed
Pompton Lakes	11-24-74	Sunday	11:30 a.m.	Romain & Lenox Aves.	1 Passenger
Paterson	11-25-74	Monday	8:22 a.m.	16th Avenue	1 Pedestrian
Paterson	11-28-74	Thursday	5:40 a.m.	Straight St.	1 Driver 1 Passenger
Clifton	11-28-74	Thursday	7:12 p.m.	G.S.P. – 156.1	1 Driver
Passaic	12-04-74	Wednesday	6:46 p.m.	Paulison & Montgomery	1 Pedestrian

SALEM COUNTY

Municipality	Date	Day of Week	Time	Roadway – M.P.	Persons Killed
Quinton Twsp.	1-02-74	Wednesday	1:00 p.m.	C.R. 581	1 Driver
Alloway Twsp.	1-11-74	Friday	7:20 p.m.	C.R. 12 & C.R. 1	1 Driver 1 Passenger
Upper Penns Neck Twsp.	2-07-74	Thursday	2:39 p.m.	Ives Ave. & Oak St.	1 Bicyclist
Penns Grove Twsp.	2-15-74	Friday	5:26 p.m.	Maryland Ave.	1 Pedestrian
Pennsville Twsp.	2-27-74	Wednesday	6:54 p.m.	U.S. 130	1 Driver
Pittsgrove Twsp.	3-08-74	Friday	3:56 a.m.	C.R. 540 & C.R. 62	1 Driver
Pennsville Twsp.	3-09-74	Saturday	10:41 p.m.	N.J. 49	1 Driver
Upper Penns Neck Twsp.	3-23-74	Saturday	1:45 a.m.	U.S. 130	1 Driver
Pittsgrove Twsp.	3-23-74	Saturday	11:30 p.m.	Elmer - Greenville Rd.	1 Driver
Upper Pittsgrove Twsp.	4-20-74	Saturday	3:25 p.m.	N.J. 77 – 13	1 Passenger
Pittsgrove Twsp.	4-29-74	Monday	7:58 a.m.	C.R. 553 (Buck Rd.) & C.R. 23	1 Driver
Quinton Twsp.	5-22-74	Wednesday	1:10 a.m.	C.R. 59	1 Driver 1 Passenger
Pennsville Twsp.	6-14-74	Friday	12:18 p.m.	N.J. 49	1 Passenger
Pilesgrove Twsp.	8-07-74	Wednesday	4:05 p.m.	U.S. 40 – 8.4	1 Passenger
Quinton Twsp.	9-03-74	Tuesday	12:05 a.m.	C.R. 581 – (Commissioner's Pike)	1 Passenger
Upper Penns Neck Twsp.	9-10-74	Tuesday	1:34 a.m.	N.J. 48 – 0.6	1 Driver 1 Passenger
Upper Pittsgrove Twsp.	9-11-74	Wednesday	6:45 a.m.	U.S. 40 – 21.8 & C.R. 553 (Buck Rd.)	1 Driver 1 Passenger
Pennsville Twsp.	9-22-74	Sunday	8:59 p.m.	N.J. 49 – 6.6	1 Driver
Quinton Twsp.	9-25-74	Wednesday	12:15 a.m.	C.R. 540 – 16.1	1 Pedestrian
Pilesgrove Twsp.	10-10-74	Thursday	8:45 p.m.	County Home Rd.	1 Driver
Pennsville Twsp.	10-17-74	Thursday	10:14 p.m.	N.J. 49 – 4.5	1 Passenger
Pittsgrove Twsp.	10-29-74	Tuesday	6:45 p.m.	C.R. 23 (Elmer - Willow Grove Rd.)	1 Driver
Woodstown Boro	12-02-74	Monday	8:15 p.m.	S. Main & Maple Court	1 Pedestrian
Salem City	12-20-74	Friday	7:50 a.m.	Grieves Parkway	1 Pedestrian
Upper Penns Neck Twsp.	12-24-74	Tuesday	8:09 p.m.	U.S. 40 – 1.0	1 Pedestrian
Elsinboro	12-31-74	Tuesday	10:00 p.m.	C.R. 58	1 Passenger

SOMERSET COUNTY

Municipality	Date	Day of Week	Time	Roadway – M.P.	Persons Killed
Watchung Boro	2-02-74	Saturday	6:38 p.m.	Bonnie Burn Rd.	1 Driver
Watchung Boro	2-11-74	Monday	7:57 p.m.	Mountain Blvd.	1 Pedestrian
Bernardsville Boro	2-16-74	Saturday	1:10 a.m.	N.J. 202 – 36.8	2 Passengers
Bridgewater Twsp.	2-23-74	Saturday	5:42 p.m.	Washington Valley Rd.	1 Driver
Manville Boro	3-17-74	Sunday	8:00 p.m.	North Main St.	1 Pedestrian
Green Brook Twsp.	3-21-74	Thursday	2:04 a.m.	U.S. 22	1 Driver
Bridgewater Twsp.	3-29-74	Friday	5:00 p.m.	U.S. 22	1 Passenger
Franklin Twsp.	3-29-74	Friday	7:02 p.m.	Cedar Grove Rd.	1 Driver
North Plainfield	5-01-74	Wednesday	4:03 p.m.	Duer & Dupont Streets	1 Pedestrian
Bridgewater Twsp.	5-01-74	Wednesday	10:10 p.m.	Brookside Ave.	1 Driver
Peapack Boro	5-03-74	Friday	2:00 p.m.	U.S. 206 – 82.6 & Pottersville Rd.	1 Passenger
Bedminster Twsp.	5-04-74	Saturday	11:10 a.m.	U.S. 206 & Hillside Av	1 Passenger
Bernardsville Boro	5-16-74	Thursday	1:30 p.m.	Old Army Road	1 Driver
Franklin Twsp.	5-28-74	Tuesday	12:01 a.m.	N.J. 27 – 8.9	1 Driver
Bridgewater Twsp.	5-30-74	Thursday	12:14 a.m.	U.S. 22 – 36.3	1 Pedestrian
Bedminster Twsp.	6-07-74	Friday	9:19 p.m.	Burnt Mills Rd.	1 Driver
Franklin Twsp.	6-29-74	Saturday	2:17 a.m.	Hamilton St.	1 Driver 1 Passenger
Watchung Boro	7-02-74	Tuesday	8:19 p.m.	Valley & Bonnie Burn Rd	1 Driver
Bridgewater Twsp.	7-04-74	Thursday	6:50 a.m.	I-287 – 12.4	1 Driver
Hillsborough Twsp.	7-19-74	Friday	11:32 p.m.	New Centre Road	1 Driver
Franklin Twsp.	7-28-74	Sunday	2:00 p.m.	Churchill Ave	1 Pedestrian
Branchburg Twsp.	8-05-74	Monday	11:30 p.m.	Woodfern Road	1 Driver
Branchburg Twsp.	8-09-74	Friday	12:21 a.m.	Burnt Mill Road	1 Passenger
Bridgewater Twsp.	8-11-74	Sunday	7:43 p.m.	Highland Ave & Ash St	1 Bicyclist
Franklin Twsp.	8-16-74	Friday	12:08 a.m.	Canal Road	1 Passenger
Montgomery Twsp.	8-18-74	Sunday	6:10 p.m.	C.R. 533	1 Driver 1 Passenger
Franklin Twsp.	9-26-74	Thursday	10:56 p.m.	Elizabeth Av & Hall St	1 Passenger
Franklin Twsp.	11-02-74	Saturday	7:22 p.m.	Easton Avenue	1 Pedestrian
Branchburg Twsp.	11-07-74	Thursday	10:35 p.m.	Station Road	1 Driver
Somerville	11-10-74	Sunday	7:29 p.m.	U.S. 206 – 70.0	1 Pedestrian
Greenbrook Twsp.	11-12-74	Tuesday	3:40 p.m.	Mountain Ave.	1 Pedestrian
Montgomery Twsp.	11-13-74	Wednesday	9:38 p.m.	C.R. 518	1 Driver
Bernardsville Boro	11-21-74	Thursday	1:05 a.m.	U.S. 202 – 35.1	1 Driver
Bernards Twsp.	11-21-74	Thursday	10:23 p.m.	C.R. 512 & Elizabeth St.	1 Pedestrian
Bound Brook	12-17-74	Tuesday	4:50 a.m.	Mountain Ave	1 Driver
Bridgewater Twsp.	12-17-74	Tuesday	5:30 p.m.	Finderne Ave	1 Driver
Hillsborough Twsp.	12-30-74	Monday	10:37 a.m.	U.S. 206 – 66.8	1 Driver

SUSSEX COUNTY

Municipality	Date	Day of Week	Time	Roadway – M.P.	Persons Killed
Vernon Twp.	3-20-74	Wednesday	6:05 p.m.	C.R. 515 – 4.9	1 Driver
Sparta Twp. (Died)	11-18-73 3-28-74	Sunday (Added Death-Accident taken 11/73)	8.25 p.m.	N.J. 15	1 Passenger
Franklin Boro	4-10-74	Wednesday	1:24 p.m.	N.J. 23 & Munsonhurst	1 Driver
Lafayette Twp.	6-23-74	Sunday	7:30 a.m.	N.J. 15 – 18.3	1 Driver
Newton	6-26-74	Wednesday	9:50 p.m.	Mill Street	1 Pedestrian
Hampton Twp.	6-28-74	Friday	9:15 p.m.	C.R. 519	1 Driver
Vernon Twp.	7-18-74	Thursday	10:30 a.m.	Breakneck Rd.	1 Driver
Andover Twp.	7-26-74	Friday	6:38 p.m.	Perona Road	1 Driver
Hardyston Twp.	9-15-74	Sunday	12:49 p.m.	N.J. 23	1 Pedestrian
Sparta Twp.	10-06-74	Sunday	2:48 a.m.	C.R. 517	1 Driver
Stanhope	10-13-74	Sunday	5:05 a.m.	Brooklyn Road	1 Driver
Frankford Twp.	10-20-74	Sunday	10:10 p.m.	U.S. 206 – 115.8	2 Pedestrians
Wantage Twp.	11-12-74	Tuesday	4:00 p.m.	N.J. 23 – 38.1	1 Driver
Hardyston Twp.	11-19-74	Tuesday	1:00 a.m.	N.J. 94	1 Driver
Sparta Twp.	12-01-74	Sunday	2:20 a.m.	Sparta Avenue	1 Driver
Byram Twp.	12-10-74	Tuesday	6:23 p.m.	U.S. 206	1 Pedestrian

UNION COUNTY

Municipality	Date	Day of Week	Time	Roadway – M.P.	Persons Killed
Union Twp.	1-05-74	Saturday	3:50 a.m.	Springfield Road	1 Driver
Cranford Twp.	1-21-74	Monday	4:50 p.m.	G.S.P. – 139.1	1 Driver
Elizabeth	1-23-74	Wednesday	12:15 p.m.	First Avenue	1 Pedestrian
Clark Twp.	1-26-74	Saturday	1:26 a.m.	Westfield Av (C.R. 13)	1 Pedestrian
Summit	1-28-74	Monday	12:28 p.m.	Glenside Ave (C.R. 36)	1 Driver
Plainfield	3-03-74	Sunday	9:27 p.m.	West Fourth St.	1 Pedestrian
Elizabeth	3-06-74	Wednesday	4:07 a.m.	N.J.T.P. – Int. 13	1 Passenger
Rahway	3-07-74	Thursday	4:55 p.m.	E. Hazelwood (C.R. 16)	1 Pedestrian
Springfield	3-20-74	Wednesday	11:37 a.m.	N.J. 24 – 53.90	1 Pedestrian
Union Twp.	3-24-74	Sunday	2:34 a.m.	G.S.P. – 142.47	1 Passenger
Scotch Plains	3-31-74	Sunday	12:40 a.m.	Raritan Rd.	1 Driver
Elizabeth	4-04-74	Thursday	4:24 p.m.	Pine & Trumbull Sts.	1 Driver
Cranford Twp.	4-06-74	Saturday	3:25 a.m.	G.S.P. – 139	1 Driver
Elizabeth	4-10-74	Wednesday	8:00 p.m.	N.J.T.P. – 100.26	1 Passenger
Rahway	4-13-74	Saturday	5:55 a.m.	U.S. 1 – 38.50	1 Driver
Roselle	5-10-74	Friday	10:54 p.m.	E. 3rd & Harrison Aves.	1 Driver
Elizabeth	5-11-74	Saturday	10:10 p.m.	S. Elmora & Fay Aves.	1 Passenger
Union Twp.	5-19-74	Sunday	3:59 a.m.	Vauxhall & Grove Rds.	1 Passenger
Plainfield	5-26-74	Sunday	1:48 a.m.	Plainfield Ave & & W. Eight St.	2 Drivers 1 Passenger

UNION COUNTY (cont.)

Municipality	Date	Day of Week	Time	Roadway – M.P.	Persons Killed
Elizabeth	5-26-74	Sunday	10:46 p.m.	1st St. & Magnolia Av.	1 Driver
Linden	6-01-74	Saturday	2:05 a.m.	U.S. 1 & 9	1 Driver
Elizabeth	6-06-74	Thursday	1:20 p.m.	Elmora (Rt. 439) under Jersey Central RR bridge	1 Passenger
Hillside	6-06-74	Thursday	3:17 p.m.	Maple Avenue	1 Pedestrian
Fanwood	6-08-74	Saturday	11:09 p.m.	North Avenue	1 Driver 1 Passenger
Elizabeth	6-09-74	Sunday	3:45 p.m.	Second St.	1 Pedestrian
Hillside	7-23-74	Tuesday	7:58 p.m.	Coe Ave.	1 Passenger
Clark Twsp.	7-25-74	Thursday	2:45 p.m.	Union County Parkway	1 Passenger
Elizabeth	7-26-74	Friday	6:20 a.m.	N.J.T.P. – 99.16	1 Driver
Linden	7-26-74	Friday	6:45 p.m.	W. Blancke St.	1 Driver
Springfield	8-18-74	Sunday	6:54 a.m.	N.J. 22	1 Driver
Elizabeth	8-27-74	Tuesday	10:04 a.m.	U.S. 1 – 45.02	1 Pedestrian
Plainfield	8-28-74	Wednesday	5:44 a.m.	South Ave.	1 Driver
Fanwood	9-10-74	Tuesday	11:25 p.m.	Terrill Road	1 Pedestrian
Clark Twsp.	9-15-74	Sunday	12:28 a.m.	C.R. 683 (Madison Hill)	1 Driver
Linden	9-21-74	Saturday	7:55 a.m.	U.S. 1 & Pleasant St.	1 Driver
Kenilworth	9-26-74	Thursday	10:45 p.m.	Sheridan & N. 12th St	1 Pedestrian
Elizabeth	9-27-74	Friday	5:56 a.m.	Elmora Av & W. Grand St	1 Driver
Elizabeth	9-30-74	Monday	7:24 a.m.	3rd Street	1 Pedestrian
Summit	10-03-74	Thursday	11:44 p.m.	Morris Av & Maple St	1 Driver
Linden	10-06-74	Sunday	2:05 a.m.	E. St. George Ave.	1 Pedestrian
Plainfield	10-14-74	Monday	9:43 p.m.	Woodland Ave.	1 Driver
Berkeley Heights Twsp.	11-07-74	Thursday	1:40 a.m.	Springfield Ave.	1 Driver
Elizabeth	11-12-74	Tuesday	8:20 p.m.	N.J.T.P. – 98.26	1 Driver
Clark Twsp.	11-17-74	Sunday	1:45 p.m.	G.S.P. – 136.8	1 Driver
Linden	11-21-74	Thursday	9:02 p.m.	U.S. 1	1 Pedestrian
Elizabeth	12-05-74	Thursday	5:54 a.m.	2nd St & E. Jersey Ave	1 Driver
Plainfield	12-16-74	Monday	1:47 p.m.	W. Front St.	1 Pedestrian
Scotch Plains	12-18-74	Wednesday	2:13 a.m.	Terrill Road	1 Pedestrian
Berkeley Heights	12-20-74	Friday	10:05 p.m.	Glenside Ave.	1 Driver

WARREN COUNTY

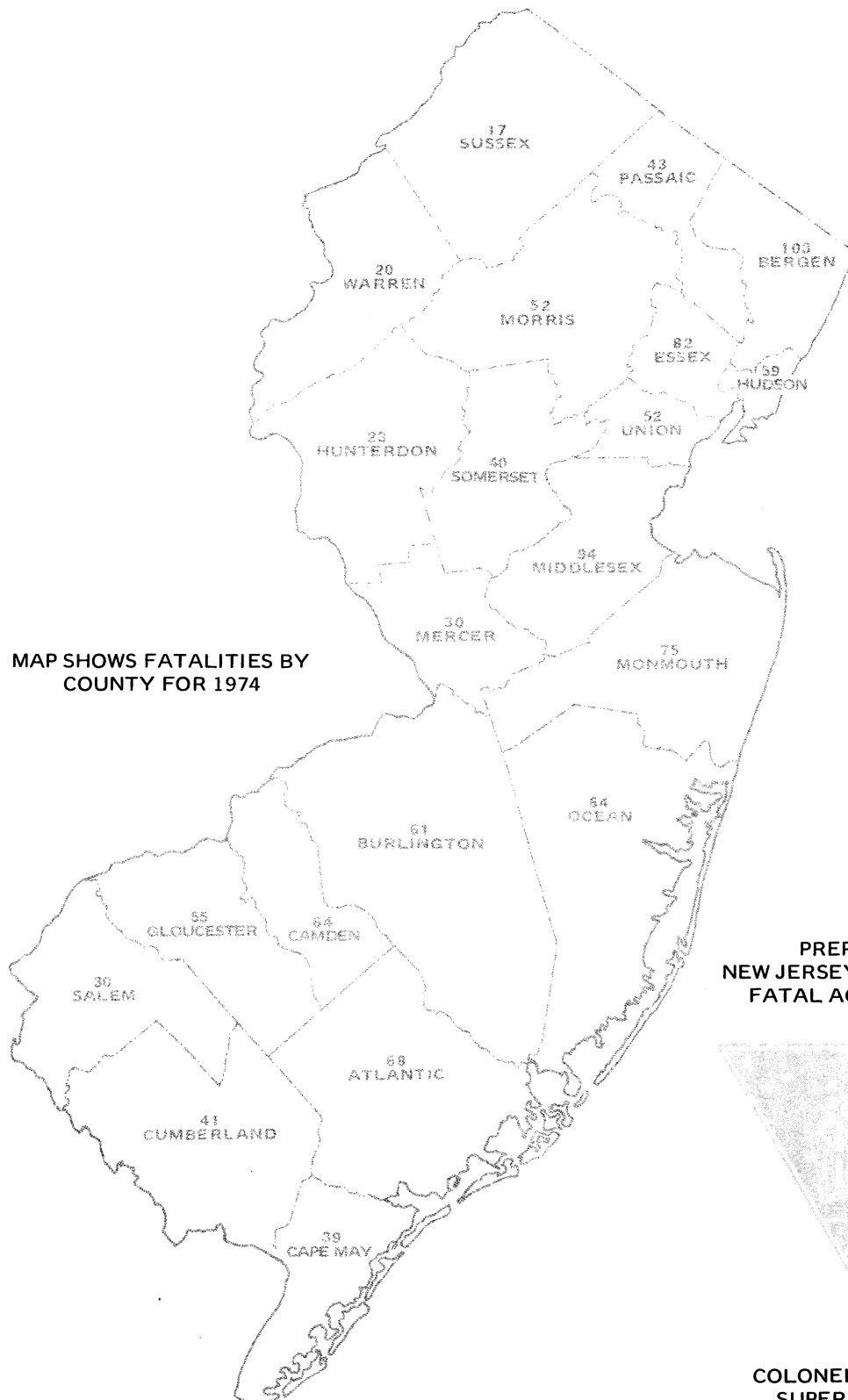
Municipality	Date	Day of Week	Time	Roadway – M.P.	Persons Killed
Pohatcong Twsp.	1-09-74	Wednesday	8:20 p.m.	Creek Road	1 Driver
Knowlton Twsp.	1-20-74	Sunday	10:53 p.m.	I-80 – 5.2	1 Passenger
Phillipsburg	1-29-74	Tuesday	11:41 p.m.	Morris Street	1 Passenger
Washington Twsp.	2-10-74	Sunday	1:40 a.m.	U.S. 31 – 40.3	1 Driver

WARREN COUNTY (cont.)


Municipality	Date	Day of Week	Time	Roadway – M.P.	Persons Killed
Knowlton Twsp.	2-16-74	Saturday	1:15 a.m.	U.S. 46 – 2.3	1 Driver 1 Passenger
Alpha Boro	2-16-74	Saturday	8:31 p.m.	Springtwn Rd (C.R. 519)	1 Bicyclist
Lopatcong Twsp.	3-10-74	Sunday	6:30 p.m.	N.J. 57 & C.R. 519	1 Driver
Hardwick Twsp.	3-27-74	Wednesday	10:20 p.m.	C.R. 521	1 Driver
Washington Boro	4-06-74	Saturday	8:50 a.m.	N.J. 31	1 Driver
Allamuchy Twsp.	4-12-74	Friday	10:19 p.m.	C.R. 517	1 Driver
Washington Twsp.	6-08-74	Saturday	4:35 p.m.	N.J. 31 & Washburn Ave	1 Driver
Mansfield Twsp.	6-14-74	Friday	3:02 a.m.	N.J. 57 – 20.64	1 Passenger
Hackettstown	6-19-74	Wednesday	8:12 a.m.	N.J. 57 & Shelly Drive	1 Driver
Washington Twsp.	7-08-74	Monday	8:20 a.m.	N.J. 31 – 40.2	1 Passenger
Phillipsburg	9-11-74	Wednesday	1:10 p.m.	Roseberry St & Fisher Av	1 Passenger
White Twsp.	9-21-74	Saturday	11:30 a.m.	Sarepta Road	1 Driver
Franklin Twsp.	9-29-74	Sunday	3:10 a.m.	Bloomsbury Road	1 Passenger
Franklin Twsp.	12-24-74	Tuesday	4:40 p.m.	Stewartsville & New Village Rd.	1 Passenger
White Twsp.	12-24-74	Tuesday	7:35 p.m.	Brass Castle Rd.	1 Driver

**NEW JERSEY 1974 FATAL MOTOR VEHICLE ACCIDENTS
AND FATALITIES REVIEW**

**COMPARATIVE DATA REPORT
1970 - 1974**



PREPARED BY
NEW JERSEY STATE POLICE
FATAL ACCIDENT UNIT



COLONEL E. A. OLAFF
SUPERINTENDENT