

Do Not  
REMOVE

STATE OF NEW JERSEY  
DEPARTMENT OF LAW AND PUBLIC SAFETY  
DIVISION OF STATE POLICE

# Fatal Motor Vehicle Accident Comparative Data Report 1978



BRENDAN T. BYRNE  
*Governor*

JOHN J. DEGNAN  
*Attorney General*

CLINTON L. PAGANO  
*Superintendent*



## State of New Jersey

DEPARTMENT OF LAW AND PUBLIC SAFETY  
DIVISION OF STATE POLICE

POST OFFICE BOX 7068  
WEST TRENTON, NEW JERSEY 08625  
(609) 882 - 2000

JOHN J. DEGNAN  
Attorney General

COLONEL C. L. PAGANO  
Superintendent

Dear Reader:

In 1978 statistics indicate that the death rate was 2.2 traffic fatalities for every 100 million miles traveled in the State of New Jersey. This ratio is one of the lowest in the country. A continued effort to reduce traffic fatalities must be maintained by compliance with the 55 MPH national speed limit and the traffic laws of our state.

The following pages contain statistics relating to fatal traffic accident records of New Jersey, which were compiled by the Fatal Accident Unit of the New Jersey State Police for the year 1978.

Sincerely,

A handwritten signature in cursive script that reads "Clinton L. Pagano".

Colonel Clinton L. Pagano  
Superintendent

## TABLE OF CONTENTS

### STATISTICAL SUMMARY

1978 Motor Vehicle Fatal Accidents and Fatalities With a Comparison of the 1974-1978 Accidents and Fatalities . . . . .	1
A. Accidents and Fatalities by Month of Occurrence . . . . .	1
B. Accident Victim Classification by Month - - 1978 . . . . .	2
C. Accidents by County of Occurrence and Roadway Classification . . . . .	3
D. Accident Victim Classification by County - - 1978 . . . . .	3
E. Fatalities and Injuries According to Accident Type Classification . . . . .	4
F. Hours of Occurrence . . . . .	5
G. Weather Conditions . . . . .	5
H. Age of Drivers . . . . .	6
I. Day of Occurrence . . . . .	6
J. Age of Pedestrian Victim . . . . .	6
K. Sex of Pedestrians . . . . .	7
L. Condition of Drivers and Pedestrians . . . . .	7
M. Victim Alcohol Factor . . . . .	7
1974-1978 Comparison . . . . .	8
For 1978 . . . . .	8
N. Alcohol Involvement of Drinking Drivers Related to Manner of Collision . . . . .	9
O. Manner of Collision . . . . .	9
P. Type of Vehicles Involved (Including Parked) . . . . .	10
Q. Character of Road . . . . .	10
R. Road Designation . . . . .	11
S. Sex of Drivers . . . . .	11
T. What Drivers Were Doing . . . . .	12
U. What Pedestrians Were Doing . . . . .	12
V. Contributing Circumstances . . . . .	13

### SPECIFIC AREAS OF CONCERN:

Interstate Highway Fatalities . . . . .	14
Bicycle Involvement . . . . .	16
Motorcycle Involvement . . . . .	17
“Age of Majority” Comparative Report for 1973-1978 . . . . .	18
Fatal Accidents by County, Municipality, Date, Time and Location . . . . .	19

## SUBJECT

### Statistical Summary of 1978 Motor Vehicle Fatal Accidents and Fatalities With a Comparison of the 1974 — 1977 Accidents and Fatalities

<u>Statistics</u>	<u>1974</u>	<u>1975</u>	<u>1976</u>	<u>1977</u>	<u>1978</u>	<u>1979</u>
Fatal Accidents	1030	957	946	1002	1045	1052
Fatalities	1112	1079	1056	1108	1159	1141

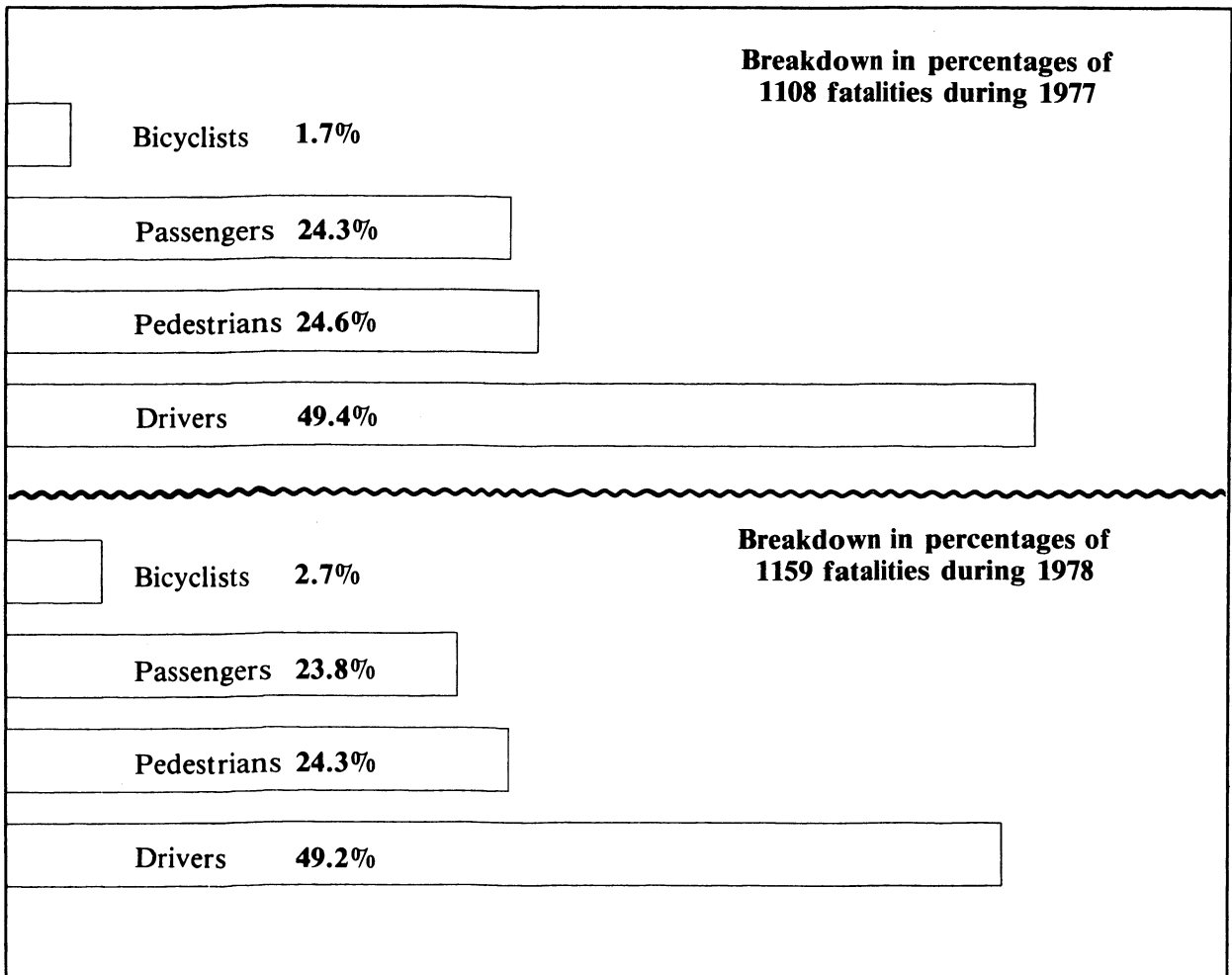
## THE FOLLOWING FACTORS HAVE BEEN NOTED

### A. ACCIDENTS AND FATALITIES BY MONTH OF OCCURRENCE

<u>Month</u>	<u>Fatal Accidents</u>					<u>Fatalities</u>				
	<u>1974</u>	<u>1975</u>	<u>1976</u>	<u>1977</u>	<u>1978</u>	<u>1974</u>	<u>1975</u>	<u>1976</u>	<u>1977</u>	<u>1978</u>
January	64	80	83	62	57	69	94	92	62	61
February	59	64	63	67	49	63	75	68	70	57
March	85	57	67	72	65	94	63	79	88	66
April	68	88	72	70	80	69	98	83	73	88
May	84	87	78	78	93	94	100	86	94	100
June	102	77	74	95	99	115	94	82	109	109
July	66	96	100	91	96	73	110	115	110	111
August	101	83	83	100	112	110	84	91	106	123
September	108	88	85	85	100	118	102	89	89	115
October	76	77	74	105	94	78	85	90	112	109
November	94	84	89	94	93	102	96	96	108	104
December	123	76	78	83	107	127	78	85	87	116
<b>Total</b>	<b>1030</b>	<b>957</b>	<b>946</b>	<b>1002</b>	<b>1045</b>	<b>1112</b>	<b>1079</b>	<b>1056</b>	<b>1108</b>	<b>1159</b>

**B. VICTIM CLASSIFICATION BY MONTH — 1978**

<b>Month</b>	<b>Driver</b>	<b>Passenger</b>	<b>Pedestrian</b>	<b>Bicyclist</b>	<b>Totals</b>
January	37	6	18	0	61
February	25	9	23	0	57
March	31	16	18	1	66
April	51	15	20	2	88
May	46	30	21	3	100
June	58	23	22	6	109
July	58	34	13	6	111
August	57	29	29	8	123
September	47	36	29	3	115
October	55	32	22	0	109
November	54	22	28	0	104
December	52	29	32	3	116
<b>Total</b>	<b>571</b>	<b>281</b>	<b>275</b>	<b>32</b>	<b>1159</b>



**C. ACCIDENTS BY COUNTY OF OCCURRENCE  
AND ROADWAY CLASSIFICATION**

County	State	County	Municipal	Toll Rds.	Totals
Atlantic	24	19	11	5	59
Bergen	36	37	17	3	93
Burlington	28	17	14	7	66
Camden	40	25	20	1	86
Cape May	9	7	2	2	20
Cumberland	10	15	5	0	30
Essex	9	24	37	5	75
Gloucester	22	13	14	0	49
Hudson	15	11	12	2	40
Hunterdon	8	0	0	0	8
Mercer	11	6	10	0	27
Middlesex	39	22	18	14	93
Monmouth	36	20	14	7	77
Morris	36	17	4	0	57
Ocean	25	27	3	4	59
Passaic	19	19	18	1	57
Salem	8	7	0	1	16
Somerset	27	9	3	1	40
Sussex	13	9	3	0	25
Union	21	10	10	7	48
Warren	11	5	4	0	20
<b>Total</b>	<b>447</b>	<b>319</b>	<b>219</b>	<b>60</b>	<b>1045</b>

**D. ACCIDENT VICTIM CLASSIFICATION BY COUNTY — 1978**

County	Accidents	Killed	Victim Classification			
			Driver	Passenger	Pedestrian	Bicyclist
Atlantic	59	68	36	21	10	1
Bergen	93	105	41	26	33	5
Burlington	66	78	40	26	11	1
Camden	86	95	46	28	17	4
Cape May	20	21	12	3	5	1
Cumberland	30	33	17	8	7	1
Essex	75	79	24	17	36	2
Gloucester	49	56	36	13	5	2
Hudson	40	44	12	16	15	1
Hunterdon	8	9	6	2	1	0
Mercer	27	29	14	6	8	1
Middlesex	93	101	49	24	24	4
Monmouth	77	83	45	19	18	1
Morris	57	64	40	10	12	2
Ocean	59	71	46	14	11	0
Passaic	57	59	24	11	22	2
Salem	16	18	11	6	1	0
Somerset	40	43	28	5	9	1
Sussex	25	30	12	10	8	0
Union	48	52	20	9	21	2
Warren	20	21	12	7	1	1
<b>Total</b>	<b>1045</b>	<b>1159</b>	<b>571</b>	<b>281</b>	<b>275</b>	<b>32</b>

**E. FATALITIES AND INJURIES ACCORDING TO ACCIDENT TYPE CLASSIFICATION**

Type	Total Accidents				Total Killed				Total Injured						
	1974	1975	1976	1977	1978	1974	1975	1976	1977	1978	1974	1975	1976	1977	1978
Pedestrian	292	248	251	254	258	298	261	253	266	275	25	39	42	64	70
Other Motor Vehicle	310	321	307	350	383	350	382	381	427	430	575	648	620	691	739
Railroad Train	5	6	2	6	4	5	6	2	7	5	5	5	--	7	1
Parked Vehicle	20	22	29	15	26	22	26	31	15	30	9	18	40	7	41
Bicycle	23	28	24	19	32	23	28	24	19	32	6	5	7	6	3
Animal	1	2	--	1	--	1	2	--	--	--	1	3	--	1	--
Fixed/Other Object	172	197	180	190	183	192	228	202	201	215	151	147	181	157	185
Non-Collision	206	133	150	165	158	220	146	161	171	171	156	115	101	124	119
Other Type Vehicle	1	--	3	2	1	1	--	2	2	1	--	--	4	--	--
<b>Total</b>	<b>1030</b>	<b>957</b>	<b>946</b>	<b>1002</b>	<b>1045</b>	<b>1112</b>	<b>1079</b>	<b>1056</b>	<b>1108</b>	<b>1159</b>	<b>928</b>	<b>980</b>	<b>995</b>	<b>1057</b>	<b>1158</b>

In 1978 there were 1045 Fatal Accidents in which 1159 persons were killed and 1158 persons injured.

## F. HOURS OF OCCURRENCE

Time of Occurrence	Fatal Accidents				
	1974	1975	1976	1977	1978
12:01 a.m. to 1:00 a.m.	48	53	57	55	57
1:01 a.m. to 2:00 a.m.	58	53	45	71	63
2:01 a.m. to 3:00 a.m.	78	75	67	81	83
3:01 a.m. to 4:00 a.m.	36	35	42	47	47
4:01 a.m. to 5:00 a.m.	25	25	27	16	28
5:01 a.m. to 6:00 a.m.	29	15	19	12	22
6:01 a.m. to 7:00 a.m.	33	20	20	21	22
7:01 a.m. to 8:00 a.m.	20	24	23	25	24
8:01 a.m. to 9:00 a.m.	30	25	24	20	17
9:01 a.m. to 10:00 a.m.	20	18	29	27	21
10:01 a.m. to 11:00 a.m.	27	31	25	31	35
11:01 a.m. to 12:00 noon	32	19	20	30	36
12:01 noon to 1:00 p.m.	36	55	27	27	36
1:01 p.m. to 2:00 p.m.	31	39	34	33	35
2:01 p.m. to 3:00 p.m.	29	35	35	46	31
3:01 p.m. to 4:00 p.m.	41	42	42	39	50
4:01 p.m. to 5:00 p.m.	51	44	49	55	44
5:01 p.m. to 6:00 p.m.	52	56	58	63	54
6:01 p.m. to 7:00 p.m.	57	54	53	61	51
7:01 p.m. to 8:00 p.m.	59	41	49	51	47
8:01 p.m. to 9:00 p.m.	56	53	45	56	57
9:01 p.m. to 10:00 p.m.	57	54	33	45	62
10:01 p.m. to 11:00 p.m.	61	48	57	43	57
11:01 p.m. to 12:00 Midnight	63	42	62	43	62
Unknown	1	1	4	4	4
<b>Total</b>	<b>1030</b>	<b>957</b>	<b>946</b>	<b>1002</b>	<b>1045</b>

## G. WEATHER CONDITIONS

Conditions	Fatal Accidents				
	1974	1975	1976	1977	1978
Clear	855	782	826	834	853
Cloudy	4	5	5	2	1
Raining	151	135	92	140	150
Snowing	13	18	10	10	18
Fog	7	16	12	12	17
Other	--	1	1	4	6
<b>Total</b>	<b>1030</b>	<b>957</b>	<b>946</b>	<b>1002</b>	<b>1045</b>



## H. AGE OF DRIVERS

Age of Driver	Fatal Accidents				
	1974	1975	1976	1977	1978
16 and Under	11	26	10	16	25
Age 17	47	71	74	81	69
18 to 20	189	216	212	222	228
21 to 24	211	185	192	216	247
25 to 29	192	188	166	180	208
30 to 39	253	242	230	247	286
40 to 49	180	183	173	196	161
50 to 64	209	194	189	188	221
65 and Over	105	89	86	93	93
Unknown *	67	53	72	58	91
<b>Total</b>	<b>1464</b>	<b>1447</b>	<b>1404</b>	<b>1497</b>	<b>1629</b>

\* Unknown, includes Hit and Run Accidents and Parked Vehicles where driver information is not included.

## I. DAY OF OCCURRENCE

Day of Occurrence	1974	1975	1976	1977	1978
Sunday	179	111	152	164	108
Monday	112	103	133	100	110
Tuesday	133	122	102	118	113
Wednesday	131	118	92	108	143
Thursday	133	146	128	137	172
Friday	143	187	153	178	214
Saturday	199	170	185	197	185
Unknown	--	--	1	--	--
<b>Total</b>	<b>1030</b>	<b>957</b>	<b>946</b>	<b>1002</b>	<b>1045</b>

## J. AGE OF PEDESTRIAN VICTIMS

Age of Pedestrian	Number Killed				
	1974	1975	1976	1977	1978
Age 0 to 4	19	10	14	8	11
5 to 9	28	24	35	24	20
10 to 14	23	16	11	14	17
15 to 19	14	23	29	25	20
20 to 24	22	20	18	25	32
25 to 44	50	43	49	48	56
45 to 64	61	57	58	61	58
65 to 74	38	27	23	23	28
75 and Older	42	40	33	38	32
Unknown	1	1	--	--	1
<b>Total</b>	<b>298</b>	<b>261</b>	<b>270</b>	<b>266</b>	<b>275</b>

<b>K. SEX OF PEDESTRIANS</b>	<b>Sex</b>	<b>1974</b>	<b>1975</b>	<b>1976</b>	<b>1977</b>	<b>1978</b>
	Male	207	191	180	177	208
	Female	91	70	90	89	67
	<b>Total</b>	<b>298</b>	<b>261</b>	<b>270</b>	<b>266</b>	<b>275</b>

**L. CONDITION OF DRIVERS AND PEDESTRIANS**

<b>Condition</b>	<b>Drivers</b>	<b>Pedestrians</b>
Had Been Drinking	170	30
Drunk	289	50
Defective Eyesight	4	0
Under Influence of Drugs	5	2
Other Bodily Defects	0	1
Ill or Fatigued	6	1
Apparently Asleep or Sleepy	21	3
Other Handicaps	2	3
Apparently Normal	987	159
Unknown	145	26
<b>Total</b>	<b>1629</b>	<b>275</b>

**M. ALCOHOL FACTOR**

There were 1159 Fatalities during 1978. Of this total, 840 were tested for alcohol and 319 were not tested. The various reasons for those not tested were: delayed deaths; age factors; contamination of samples, and the failure on the part of some investigative agencies and medical examiners to cause tests to be performed on victims. Of the Fatalities, 571 were drivers; 281 passengers; 275 pedestrians and 32 bicyclists. Of the 840 tested, 413 were positive for alcohol in varying degrees and 420 were negative. Seven were under the influence of drugs. This would indicate 49.1% of the fatalities tested were positive for alcohol and 50.9% were negative.

The attached chart is a breakdown of victims and the percentage of alcohol in each classification. An analysis of the chart by victim classification indicates the following:

**1. Drivers:**

There was a total of 571 drivers killed, of which 466 were tested. Of those tested 260 were positive and 201 negative, for a 55.7% alcohol factor. Five were positive for drugs. The .15% and over period alcohol level, has the largest number listed. Of the 260 imbibing drivers, 193 or 74.2% had an alcohol level of .10% or higher.

**2. Passengers:**

There was a total of 281 passengers killed, of which 169 were tested. Of those tested, 72 were positive and 97 were negative for a 42.6% positive alcohol factor.

**3. Pedestrians:**

There was a total of 275 pedestrians killed, of which 192 were tested. Of those tested, 79 were positive and 111 negative for a 41.1% alcohol factor. Two (2) were positive for drugs.

**4. Bicyclists:**

There was a total of 32 bicyclists killed. Thirteen (13) bicyclists were tested for alcohol content. Of those tested, 2 were positive and 11 negative for a 15.3% alcohol factor.

**VICTIM ALCOHOL FACTOR 1974-1978 COMPARISON**

	.01% — .04%			.05% — .09%			.10% - .14%			.15% & Over					
	74	75	76	77	78	74	75	76	77	78	74	75	76	77	78
Drivers	27	26	22	44	22	37	43	31	35	41	47	47	50	50	67
Passengers	13	18	19	14	12	20	23	19	19	16	15	27	22	16	21
Pedestrians	11	6	10	7	5	9	5	13	12	13	9	14	11	14	11
Bicyclist	--	1	1	--	--	--	1	1	--	1	2	--	--	--	--
<b>Total</b>	<b>51</b>	<b>51</b>	<b>52</b>	<b>65</b>	<b>39</b>	<b>66</b>	<b>72</b>	<b>64</b>	<b>66</b>	<b>71</b>	<b>73</b>	<b>88</b>	<b>83</b>	<b>80</b>	<b>99</b>

	Had Been Drinking			Negative			No Test			Total					
	74	75	76	77	78	74	75	76	77	78	74	75	76	77	78
Drivers	5	13	11	8	4	165	173	166	183	201	139	107	90	103	105
Passengers	--	1	5	1	--	50	58	73	55	97	116	111	126	148	112
Pedestrians	1	7	--	4	3	99	85	98	99	111	116	97	91	82	83
Bicyclist	--	--	--	--	--	8	5	8	6	11	13	21	14	11	19
<b>Total</b>	<b>6</b>	<b>21</b>	<b>16</b>	<b>13</b>	<b>7</b>	<b>322</b>	<b>321</b>	<b>345</b>	<b>343</b>	<b>420</b>	<b>384</b>	<b>336</b>	<b>321</b>	<b>344</b>	<b>319</b>

**VICTIM ALCOHOL FACTORS FOR THE YEAR — 1978**

	.01% - .04%		.05% - .09%		.10% - .14%		.15% - Over		Had Been Drinking		Negative		No Test		Drugs		Total
	74	75	76	77	78	74	75	76	77	74	75	76	77	78	74	75	
Drivers	22	41	67	126	4	4	201	105	5	5	571						
Passengers	12	16	21	23	--	--	97	112	--	--	281						
Pedestrians	5	13	11	47	3	3	111	83	2	2	275						
Bicyclist	--	1	--	1	--	--	11	19	--	--	32						
<b>Total</b>	<b>39</b>	<b>71</b>	<b>99</b>	<b>197</b>	<b>7</b>	<b>7</b>	<b>420</b>	<b>319</b>	<b>7</b>	<b>7</b>	<b>1159</b>						

**Legend:**

**Had Been Drinking:** Includes those delayed deaths where an odor of alcohol was detected. Includes admittance of victim (in delayed death) or statements of witnesses. Includes lab reports which show a trace and not a percentage, or reading below 0.01%.

**Negative:** Tested and found to be negative.

**No Test:** Because of delayed death age factor, contamination of samples, and the failure on the part of some investigative agencies and medical examiners to cause test to be performed on victims.

**Note:** Five Driver victims and two pedestrian victims were under the influence of drugs.

**N. ALCOHOL INVOLVEMENT OF DRINKING DRIVERS  
RELATED TO MANNER OF COLLISION**

<b>Manner of Collision</b>	<b>Had Been Drinking</b>	<b>Under the Influence</b>	<b>Under Influence of Drugs</b>
Angle	6	15	0
Same direction - rear end	3	8	0
Same direction - other	2	1	0
Opposite direction - head on	19	46	1
Opposite direction - left turn	3	1	0
Fixed Object	21	61	2
Pedestrian	0	0	0
Railroad Train	1	0	0
Bicycle	0	0	0
Struck parked vehicle	0	8	0
Ran off roadway	3	47	2
Overtuned in roadway	9	1	0
Other object	0	0	0
Sideswipe	0	4	0
Fell from vehicle	0	0	0
Fell in vehicle	0	1	0
<b>Total</b>	<b>68</b>	<b>193</b>	<b>5</b>

**O. MANNER OF COLLISION**

<b>Manner of Collision</b>					
<b>All Accidents</b>	<b>1974</b>	<b>1975</b>	<b>1976</b>	<b>1977</b>	<b>1978</b>
Angle	113	112	95	127	130
Same direction - rear end	36	48	42	43	49
Same direction - other	8	8	2	10	16
Opposite direction - head on	132	125	113	134	161
Opposite direction - left turn	17	22	36	15	18
Fixed object	173	180	179	183	175
Pedestrian	283	247	255	254	258
Other	59	50	59	62	74
Non-collision	201	154	148	162	155
Sideswipe	8	11	17	12	9
<b>Total</b>	<b>1030</b>	<b>957</b>	<b>946</b>	<b>1002</b>	<b>1045</b>

**Note:** Other category includes Railroad Train, Parked Vehicle, Animal, Other Object, Fell from Vehicle, Bicycle Involvement, Overturn Vehicle and Fell in Vehicle.

**P. TYPE OF VEHICLES INVOLVED  
(INCLUDING PARKED)**

Type	Fatal Accidents				
	1974	1975	1976	1977	1978
Passenger Car	859	933	875	864	954
Truck and full trailer	61	8	1	21	46
Tractor and Semi-trailer	17	62	57	69	38
Bus	13	14	12	12	16
Truck	142	140	155	156	191
School Bus	--	1	2	4	2
Motorcycle	54	42	50	82	78
Passenger Vehicle and Trailer	--	--	1	1	--
Compact	192	191	193	213	213
Taxi-Livery	1	--	--	1	1
Emergency Vehicle	2	3	1	5	--
Station Wagon	101	40	38	38	44
Type Unknown	21	11	10	16	29
Tractors, Farm, Road, Other	1	2	2	3	6
Moped	--	--	3	2	1
Snowmobile	--	--	--	4	1
Jeep	--	--	--	6	9
<b>Total</b>	<b>1464</b>	<b>1447</b>	<b>1400</b>	<b>1497</b>	<b>1629</b>

**Q. CHARACTER OF ROAD**

Road Character	Fatal Accidents				
	1974	1975	1976	1977	1978
Straight road	603	562	547	570	605
Sharp curve or turn	91	68	34	76	35
Other curves	118	114	157	133	184
Circle	7	1	1	1	2
Intersection	207	206	205	216	216
Railroad crossing	4	6	2	6	3
<b>Total</b>	<b>1030</b>	<b>957</b>	<b>946</b>	<b>1002</b>	<b>1045</b>

## R. ROAD DESIGNATION

Road Designation	Fatal Accidents				
	1974	1975	1976	1977	1978
State	217	177	240	228	223
County	360	304	310	343	319
Township	64	68	61	68	93
U.S.	114	144	86	130	165
Ramp on State	--	--	1	--	1
Borough or City	168	177	150	143	126
State Park	--	2	--	--	1
Garden State Parkway	32	19	33	28	29
Federal (Inter-state)	31	40	33	36	58
New Jersey Turnpike	40	23	30	25	26
Atlantic City Expressway	4	3	2	1	4
Institution	--	--	--	--	--
<b>Total</b>	<b>1030</b>	<b>957</b>	<b>946</b>	<b>1002</b>	<b>1045</b>

## S. SEX OF DRIVERS

Sex of Drivers	Fatal Accident				
	1974	1975	1976	1977	1978
Unknown *	67	53	70	57	86
Male	1186	1162	1088	1190	1265
Female	211	232	246	250	272
<b>Total</b>	<b>1464</b>	<b>1447</b>	<b>1404</b>	<b>1497</b>	<b>1623</b>

\* Unknown, includes Hit and Run Accidents and Parked Vehicles where driver information is not included.

## T. WHAT DRIVERS WERE DOING

What Drivers Were Doing	Fatal Accidents				
	1974	1975	1976	1977	1978
Making right turn	11	11	14	7	4
Making left turn	48	54	58	51	48
Making 'U' turn	3	4	3	3	8
Going straight ahead	898	982	991	1067	1137
Slowing down, stopping	13	11	4	6	11
Overtaking (passing on right)	6	10	4	13	8
Forward from parking space	--	--	1	--	--
Backward from parking space	1	1	--	--	1
Other backing	11	7	3	10	4
Stopped in traffic lane	25	42	33	39	42
Starting from a traffic lane	9	5	4	4	--
Starting from a parked position	2	2	--	1	3
Parked	46	60	59	37	61
Skidding	22	5	8	5	5
Passing on left	20	19	15	9	28
Avoiding vehicle, object, pedestrian	25	16	18	10	20
Emerging from alley or driveway	8	5	5	10	5
Unknown	134	34	12	15	29
Crossing highway through island	--	3	2	2	--
Being towed or pushed	1	2	2	1	--
Pushing or towing vehicle	1	--	2	--	2
Stalled on railroad tracks	--	--	1	--	--
Rounding curve or circle	162	156	159	198	209
Entering highway	6	5	2	5	1
Changing lanes	12	13	4	4	3
<b>Total</b>	<b>1464</b>	<b>1447</b>	<b>1404</b>	<b>1497</b>	<b>1629</b>

## U. WHAT PEDESTRIANS WERE DOING

What Pedestrians were Doing	Fatal Accidents				
	1974	1975	1976	1977	1978
Standing in roadway	11	12	28	19	33
Walking with traffic	29	23	21	37	41
Crossing roadway	177	188	189	178	166
Walking on sidewalk	5	5	1	10	4
Standing on shoulder	6	9	13	7	12
Other	70	24	18	15	19
<b>Total</b>	<b>298</b>	<b>261</b>	<b>270</b>	<b>266</b>	<b>275</b>

## V. CONTRIBUTING CIRCUMSTANCES — WHERE INDICATED

Contributing Circumstances	1974	1975	1976	1977	1978
Exceeding lawful speed	57	70	57	85	60
Too fast for conditions	50	30	29	46	41
Following too closely	2	3	1	6	1
On wrong side of road	50	26	28	34	18
Did not have Right of Way	54	38	36	43	31
Driver fell asleep	20	22	22	18	10
Failure to signal	--	--	--	--	1
Improper turns	20	25	28	18	17
Passing on hill or curve	--	1	4	1	2
Other improper passing	4	7	--	4	8
Inattentive driving	188	180	189	171	212
Improper crossing center island	--	1	--	2	--
Disregarding stop sign	35	37	43	51	49
Disregarding traffic light	14	19	15	30	33
Passing left of center line	--	1	--	--	3
Drunken driving	179	176	172	249	308
Improper starting from curb	--	--	--	--	--
Drunken bicyclist	--	1	--	2	1
Improper parking	5	5	1	1	4
Failure to keep right	30	27	16	15	33
Mechanical failure	11	7	5	9	19
Improper lights	3	4	5	1	5
Backing on highway	1	1	1	--	2
Stopped in roadway	2	6	7	6	7
Passed stopped school bus	--	--	--	1	--
Animal in roadway	--	1	1	--	1
Cutting in	1	1	--	2	2
Tire blew out	2	1	2	4	--
Other	30	28	35	23	38
Passing on right	--	1	1	1	1
Pedestrian violation	239	219	216	213	219
Ability impaired by drinking	86	104	94	27	--
Unknown	274	272	309	316	335
Driver under influence of drugs	1	6	1	1	5
Pedestrian under influence of drugs	--	--	--	--	2
<b>Total</b>	<b>1358</b>	<b>1320</b>	<b>1318</b>	<b>1380</b>	<b>1468</b>



# SPECIFIC AREAS OF CONCERN

## INTERSTATE HIGHWAY FATALITIES

The Interstate Highway System of New Jersey is still approximately 78.4% completed. Of the 416.8 miles of roadway which are projected for this system, 326.91 miles have been opened to the motoring public. With this number of roadway miles open through a variety of areas such as rural, urban, flat, hilly, etc., an equal variety of accidents have become prevalent. Beyond the smaller "damage to property" type of accidents we are now encountering the non-repairable . . . the human fatality. Twenty-four percent of the fifty eight (58) fatal accidents which occurred during 1978 involved pedestrians. Forty-eight percent of the accidents had alcoholic beverages contribute heavily towards causing the accidents. Over the twelve month span, the death rate averaged 5.41 deaths per month, and one death for every 5.02 miles of roadway. In order to have a clear, concise picture of the type and age of victim, as well as the manner and contributing factors of these fatal motor vehicle accidents, the following facts are outlined for you.

## INTERSTATE HIGHWAY MILEAGE

Highway Number	Mileage Open	Fatal Accidents by Highway
I-76	3.04	2
I-78	57.06	4
I-80	68.30	18
I-95	45.54	5
I-195	19.12	--
I-278	2.00	--
I-280	15.85	4
I-287	43.50	11
I-295	66.02	13
I-495	3.58	1
I-676	2.90	--
<b>Total</b>	<b>326.91</b>	<b>58</b>

## INTERSTATE HIGHWAY FATALITIES 1978

Interstate Fatal Accidents 58

Interstate Fatalities 65

Victim Classification		Age of Drivers	
Drivers	39	18 - 20	4
Passengers	11	21 - 24	2
Pedestrians	14	25 - 29	22
Bicyclists	<u>1</u>	30 - 39	15
<b>Total</b>	<b>65</b>	40 - 49	21
		50 - 64	18
		65 & Over	7
		Unknown	<u>--</u>
		<b>Total</b>	<b>89</b>

Manner of Collision		Contributing Circumstances Where Indicated	
Head on (wrong way)	6	Drunken driving	19
Fixed object	6	Fell asleep	2
Angle	1	Inattentive driving	23
Pedestrian	10	Excessive speed	2
Rear end	14	Driver under influence of drugs	--
Ran off roadway	12	Stopped in roadway	--
Bicyclist	1	Improper crossing center island	--
Fell from vehicle	--	Mechanical failure	2
Struck parked vehicle	6	Other (pedestrian)	8
Overtaken in roadway	<u>2</u>	Cutting in	<u>2</u>
<b>Total</b>	<b>58</b>	<b>Total</b>	<b>58</b>

### Victim Alcohol Factors

	.01 - .04%	.05 - .09%	.10 - .14%	.15% Over	Negative	No Test	Total
Drivers	--	--	3	12	23	2	40
Passengers	--	--	2	2	--	5	9
Pedestrians	2	--	--	3	7	3	15
Bicyclist	<u>--</u>	<u>--</u>	<u>--</u>	<u>--</u>	<u>--</u>	<u>1</u>	<u>1</u>
<b>Total</b>	<b>2</b>	<b>--</b>	<b>5</b>	<b>17</b>	<b>30</b>	<b>11</b>	<b>65</b>

### Surviving Drivers Alcohol - Drug Factors

	.01 - .04%	.05 - .09%	.10 - .14%	.15% Over	Negative	No Test	Total
<b>Drugs</b>							
--	1	--	--	7	13	29	50

## BICYCLE INVOLVEMENT

During 1978, there was a 40.6% increase in Fatal Bicycle Accidents and fatalities, compared to 1977.

Below is a statistical summary of the Fatal Bicycle Accidents that occurred in New Jersey during 1974 - 1975 - 1976 - 1977 - 1978.

	1974	1975	1976	1977	1978
Bicycle Accidents	23	28	24	19	32
Fatalities	23	28	24	19	32

Manner of Collision						Classification Of Victim					
	74	75	76	77	78	74	75	76	77	78	
Angle	7	20	12	10	14	Drivers	23	27	24	19	32
Same direction - Rear end	8	5	7	6	17	Passengers	--	1	--	--	--
Opposite direction - Head on	4	2	4	1	--	<b>Total</b>	<b>23</b>	<b>28</b>	<b>24</b>	<b>19</b>	<b>32</b>
Same direction - Other	2	1	1	2	1						
Fixed object	2	--	--	--	--						
<b>Total</b>	<b>23</b>	<b>28</b>	<b>24</b>	<b>19</b>	<b>32</b>						

Contributing Circumstances Where Indicated						Ages of Victims					
	74	75	76	77	78	74	75	76	77	78	
Ability impaired by drinking	2	--	--	2	2	4 - 10	4	12	10	5	7
Inattentive driving	1	1	3	1	1	11 - 15	9	6	6	9	18
No rear lights	1	1	3	2	1	16 - 20	3	4	4	2	1
On wrong side of road	2	1	1	1		21 - 30	1	1	2	--	3
Did not have right-of-way	4	17	8	9	20	31 - 40	2	--	1	1	1
Disregarded traffic light	--	--	--	--		41 - 50	--	2	--	--	--
Failure to keep right	--	1	1	3	2	51 - 60	3	1	1	2	2
Disregarded stop sign	--	1	--	1	4	61 & Over	1	2	--	--	--
<b>Total</b>	<b>10</b>	<b>23</b>	<b>16</b>	<b>19</b>	<b>32</b>	<b>Total</b>	<b>23</b>	<b>28</b>	<b>24</b>	<b>19</b>	<b>32</b>

### Alcohol Involvement

Of the 32 bicycle fatalities, fifteen (15) were tested for alcohol content. One (1) was found to be over .15% and thirteen (13) were negative. The remaining eight (8) were not tested due to age factors, delayed deaths, etc.

## MOTORCYCLE INVOLVEMENT

There were 88,054 motorcycles registered in New Jersey during 1978, compared with 89,415 in 1977, for a 1.5% decrease.

Following are statistics relating to Fatal Motorcycle Accidents that occurred in New Jersey during 1974 - 1975 - 1976 - 1977 - 1978.

Victim Classification	1974				1975				1976				1977				1978							
	74	75	76	78	74	75	76	78	74	75	76	77	78	74	75	76	77	78						
Accidents	54	39	50	78	54	39	50	78	54	39	50	82	78	54	39	50	82	78						
Fatalities	56	45	54	78	56	45	54	78	56	45	54	84	78	56	45	54	84	78						
	Contributing																							
	Manner of Collision				74				75				76				77				78			
Drivers	46	35	41	67	46	35	41	67	46	35	41	67	67	46	35	41	67	67	46	35	41	67	67	
Passengers	7	7	11	14	7	7	11	14	7	7	11	14	14	7	7	11	14	14	7	7	11	14	14	
Pedestrians	2	3	2	3	2	3	2	3	2	3	2	3	3	2	3	2	3	3	2	3	2	3	3	
Bicyclists	1	--	--	--	1	--	--	--	1	--	--	--	--	1	--	--	--	--	1	--	--	--	--	
<b>Total</b>	<b>56</b>	<b>45</b>	<b>54</b>	<b>84</b>	<b>56</b>	<b>45</b>	<b>54</b>	<b>84</b>	<b>56</b>	<b>45</b>	<b>54</b>	<b>84</b>	<b>78</b>	<b>56</b>	<b>45</b>	<b>54</b>	<b>84</b>	<b>78</b>	<b>56</b>	<b>45</b>	<b>54</b>	<b>84</b>	<b>78</b>	
	Age of																							
	74				75				76				77				78							
16 & Under	6	1	2	2	6	1	2	2	6	1	2	2	7	6	1	2	2	7	6	1	2	2	7	
17 - 20	16	12	14	22	16	12	14	22	16	12	14	22	22	16	12	14	22	22	16	12	14	22	22	
21 - 30	22	19	23	43	22	19	23	43	22	19	23	43	35	22	19	23	43	35	22	19	23	43	35	
31 - 40	8	8	7	13	8	8	7	13	8	8	7	13	12	8	8	7	13	12	8	8	7	13	12	
Over 40	2	2	4	2	2	2	4	2	2	2	4	2	2	2	2	4	2	2	2	2	4	2	2	
<b>Total</b>	<b>54</b>	<b>42</b>	<b>50</b>	<b>82</b>	<b>54</b>	<b>42</b>	<b>50</b>	<b>82</b>	<b>54</b>	<b>39</b>	<b>50</b>	<b>82</b>	<b>78</b>	<b>54</b>	<b>39</b>	<b>50</b>	<b>82</b>	<b>78</b>	<b>54</b>	<b>31</b>	<b>38</b>	<b>71</b>	<b>58</b>	
	Circumstances Where Indicated																							
	Ability impaired by drinking				10				7				5				2							
	Drunken driving				4				10				3				24							
	Under influence of drugs				1				--				--				--							
	Failure to keep right				4				--				3				3							
	Improper left turn				1				--				2				1							
	Inattentive driving				6				7				13				10							
	Improper passing				1				--				1				1							
	<b>Excessive speed</b>				<b>7</b>				<b>2</b>				<b>8</b>				<b>13</b>							
	Did not have right-of-way				5				2				5				3							
	Improper parking				--				1				--				1							
	Mechanical failure				--				2				--				2							
	Unknown				--				--				1				2							
	Disregard of traffic light				--				--				1				2							
	Disregard stop sign				--				--				--				1							

## VICTIM ALCOHOL FACTORS

Victim Classification	.01% - .04%				.05% - .09%				.10% - .14%				.15% - Over				Negative				No Test				Total															
	74	75	76	78	74	75	76	78	74	75	76	78	74	75	76	78	74	75	76	78	74	75	76	78	74	75	76	78												
Drivers	3	2	7	8	2	2	6	5	6	6	5	7	2	9	2	15	10	7	11	19	12	9	10	10	45	35	41	64												
Passengers	--	1	1	1	1	1	1	--	--	2	1	3	--	--	--	2	3	1	4	8	3	2	4	3	7	7	11	17												
Pedestrians	1	--	--	--	--	--	--	--	--	1	--	1	--	--	1	1	1	1	1	--	--	1	--	1	2	3	2	3												
Bicyclists	--	--	--	--	--	--	--	--	--	--	--	--	--	--	--	--	1	--	--	--	--	--	--	--	1	--	--	--												
<b>Total</b>	<b>4</b>	<b>3</b>	<b>8</b>	<b>9</b>	<b>13</b>	<b>3</b>	<b>7</b>	<b>5</b>	<b>6</b>	<b>9</b>	<b>6</b>	<b>11</b>	<b>2</b>	<b>9</b>	<b>3</b>	<b>18</b>	<b>15</b>	<b>9</b>	<b>16</b>	<b>27</b>	<b>15</b>	<b>12</b>	<b>14</b>	<b>16</b>	<b>55</b>	<b>45</b>	<b>54</b>	<b>84</b>												
	Had Been Drinking																																							
	74				75				76				77				78				74				75				76				77				78			
.01% - .04%	--	--	1	--	--	1	--	1	--	--	--	2	--	--	--	1	--	1	--	1	--	1	--	2	--	1	--	2	8	4	9	8	8	7	9	15				

## Surviving Drivers Alcohol Factors

Victim Classification	.01% - .04%				.05% - .09%				.10% - .14%				.15% - Over				Negative				No Test				Total															
	74	75	76	78	74	75	76	78	74	75	76	78	74	75	76	78	74	75	76	78	74	75	76	78	74	75	76	78												
Drivers	3	2	7	8	2	2	6	5	6	6	5	7	2	9	2	15	10	7	11	19	12	9	10	10	45	35	41	64												
Passengers	--	1	1	1	1	1	1	--	--	2	1	3	--	--	--	2	3	1	4	8	3	2	4	3	7	7	11	17												
Pedestrians	1	--	--	--	--	--	--	--	--	1	--	1	--	--	1	1	1	1	1	--	--	1	--	1	2	3	2	3												
Bicyclists	--	--	--	--	--	--	--	--	--	--	--	--	--	--	--	--	1	--	--	--	--	--	--	--	1	--	--	--												
<b>Total</b>	<b>4</b>	<b>3</b>	<b>8</b>	<b>9</b>	<b>13</b>	<b>3</b>	<b>7</b>	<b>5</b>	<b>6</b>	<b>9</b>	<b>6</b>	<b>11</b>	<b>2</b>	<b>9</b>	<b>3</b>	<b>18</b>	<b>15</b>	<b>9</b>	<b>16</b>	<b>27</b>	<b>15</b>	<b>12</b>	<b>14</b>	<b>16</b>	<b>55</b>	<b>45</b>	<b>54</b>	<b>84</b>												
	Had Been Drinking																																							
	74				75				76				77				78				74				75				76				77				78			
.01% - .04%	--	--	1	--	--	1	--	1	--	--	--	2	--	--	--	1	--	1	--	1	--	1	--	2	--	1	--	2	8	4	9	8	8	7	9	15				

**“THE AGE OF MAJORITY”**

**COMPARATIVE REPORT FOR 1973 - 1974 - 1975 - 1976 - 1977 - 1978**

**The “Age of Majority” as it Relates to the Drinking Driver in New Jersey**

The below listed statistics reflect the “Age of Majority” Fatal Accident Occurrences, including alcohol involvement, for years 1973 through 1978, with numerical change for 1977 - 1978.

**Fatal Accident Comparative Report for 1973 - 1974 - 1975 - 1976 - 1977 - 1978  
Relating to the “Age of Majority”**

	Fatal Accidents				18 - 20 Year Old Drivers				Drunk				Impaired				Had Been Drinking													
	73	74	75	76	77	78	73	74	75	76	77	78	73	74	75	76	77	78	73	74	75	76	77	78						
January	23	9	18	21	7	13	25	9	19	21	7	13	2	1	6	2	1	2	1	--	3	2	3	--	3	--	1	4	--	--
February	18	7	13	15	8	9	18	7	13	15	8	10	2	2	2	1	2	1	1	--	1	5	1	--	--	--	1	1	--	1
March	16	14	10	8	13	10	17	14	10	9	14	12	--	5	--	2	1	2	2	1	--	--	2	--	--	4	2	--	--	2
April	14	13	17	18	15	17	14	13	17	19	15	17	--	2	3	2	2	4	3	1	5	2	3	--	3	--	1	1	--	5
May	21	19	25	21	21	20	23	20	27	21	24	22	2	1	2	6	3	2	3	--	1	3	1	--	1	4	3	1	--	3
June	20	20	16	13	25	15	21	20	18	13	26	24	1	3	--	--	2	5	1	2	5	--	6	--	1	2	5	4	--	3
July	25	11	23	23	18	23	26	12	23	26	19	19	1	2	5	4	6	4	3	3	2	3	--	--	4	--	--	4	--	5
August	22	21	17	11	24	19	23	22	17	11	24	33	--	2	2	2	10	10	2	5	3	--	--	--	4	3	3	1	2	4
September	15	17	19	30	22	32	16	17	20	31	23	20	1	3	2	7	7	4	1	2	3	1	--	--	1	1	2	3	2	--
October	16	11	24	14	24	19	17	11	24	14	24	18	5	3	3	2	10	8	1	2	5	2	--	--	2	--	3	--	--	1
November	12	17	19	17	16	17	12	17	19	18	16	25	1	5	3	2	5	8	1	2	3	3	--	--	1	3	--	--	--	3
December	14	25	9	14	22	22	15	27	9	14	22	17	1	4	1	2	7	4	2	1	3	2	--	--	--	3	--	--	--	1
<b>Total</b>	<b>216</b>	<b>184</b>	<b>210</b>	<b>205</b>	<b>215</b>	<b>216</b>	<b>227</b>	<b>189</b>	<b>216</b>	<b>212</b>	<b>222</b>	<b>230</b>	<b>16</b>	<b>33</b>	<b>29</b>	<b>32</b>	<b>56</b>	<b>54</b>	<b>21</b>	<b>19</b>	<b>34</b>	<b>23</b>	<b>16</b>	<b>--</b>	<b>20</b>	<b>20</b>	<b>21</b>	<b>19</b>	<b>5</b>	<b>29</b>
<b>Change</b>					<b>+ 1</b>							<b>+ 8</b>						<b>- 2</b>						<b>- 16</b>						<b>+ 24</b>

**NOTE:** The percentage of 18 - 20 year old drivers who were either drunk or impaired has increased since the inception of The Age of Majority Law on January 1, 1973. Those who were drunk or impaired increased from 8.9% in 1972; to 16.3% in 1973; to 27.5% in 1974; to 29.2% in 1975; decreased to 25.9% in 1976; increased to 32.4% in 1977; decreased to 23.4% in 1978. Due to a change in law, as of July 1, 1977 all impaired drivers are carried as drunk drivers.

**FATAL ACCIDENTS BY COUNTY,  
MUNICIPALITY, DATE, TIME AND LOCATION**

**LEGEND**

A/C .....	Atlantic City Expressway	N.J.T.P. ....	New Jersey Turnpike
C.R. ....	County Road	M.P. ....	Mile Post
G.S.P. ....	Garden State Parkway	S.H. ....	State Highway

**ATLANTIC COUNTY**

<b>Municipality</b>	<b>Date</b>	<b>Day of Week</b>	<b>Time</b>	<b>Roadway - M.P.</b>	<b>Persons Killed</b>
Egg Harbor Twsp.	01-12-78	Thursday	4:20 p.m.	Mill Road	1 Driver
Egg Harbor City.	01-13-78	Friday	8:40 p.m.	U.S. 30	1 Driver
Galloway Twsp.	02-18-78	Saturday	8:17 a.m.	U.S. 30	1 Driver 1 Passenger
Galloway Twsp.	02-23-78	Thursday	5:22 p.m.	Jim Leeds Rd. & Pomona Road	1 Driver
Pleasantville City	02-24-78	Friday	3:25 p.m.	A.C. Exp. - M.P. 4.4	1 Pedestrian
Atlantic City	02-25-78	Saturday	4:43 p.m.	Atlantic Ave. & Montpelier Ave.	1 Pedestrian
Hammonton Town	02-25-78	Saturday	5:13 p.m.	A.C. Exp. - M.P. 27.5	1 Pedestrian
Folsom Boro	03-05-78	Sunday	5:00 a.m.	U.S. 322 - M.P. 34.3	1 Driver
Hammonton Town	03-10-78	Friday	2:11 p.m.	S.H. 54	1 Passenger
Hammonton Town	03-11-78	Saturday	8:21 p.m.	S.H. 206 - M.P. 1.8	1 Pedestrian
Ventnor	03-30-78	Thursday	4:15 p.m.	Atlantic Ave.	1 Driver
Egg Harbor Twsp.	04-15-78	Saturday	9:04 p.m.	C.R. 608	1 Pedestrian
Egg Harbor Twsp.	04-20-78	Thursday	10:34 p.m.	Blackman Road	1 Driver
Egg Harbor Twsp.	05-08-78	Monday	3:26 a.m.	Westcott Road	1 Driver
Absecon City	05-09-78	Tuesday	10:29 a.m.	Delilah Road	3 Passengers
Margate City	05-23-78	Tuesday	10:42 a.m.	Monroe Ave. & Amherst Ave.	1 Driver
Estelle Manor City	06-01-78	Thursday	12:00 a.m.	S.H. 50 - M.P. 16.8	1 Passenger
Egg Harbor Twsp.	06-03-78	Saturday	6:16 a.m.	S.H. 152 - M.P. 1.4	1 Bicyclist
Hammonton Town	06-03-78	Saturday	10:33 a.m.	South Egg Harbor Rd & Weymouth Road	1 Driver
Linwood City	06-11-78	Sunday	4:32 a.m.	Ocean Heights Ave & S.H. 9	1 Passenger
Hamilton Twsp.	06-17-78	Saturday	1:05 a.m.	S.H. 50 - M.P. 24.7 & Chestnut St.	2 Passengers
Somers Point City	06-25-78	Sunday	12:54 a.m.	C.R. 585	1 Pedestrian
Hamilton Twsp.	06-30-78	Friday	11:57 p.m.	C.R. 552	1 Driver
Buena Vista Twsp.	07-03-78	Monday	3:00 p.m.	Central Ave & Vine St.	1 Passenger
Buena Boro	07-15-78	Saturday	10:30 a.m.	Wheat Road & Central Ave.	1 Driver
Buena Vista Twsp.	07-17-78	Monday	5:50 p.m.	C.R. 540	1 Driver
Hamilton Twsp.	07-25-78	Tuesday	8:44 a.m.	U.S. 40 - M.P. 46.7	1 Driver
Hammonton Town	07-26-78	Wednesday	5:57 a.m.	Gayer Ave.	1 Driver

## ATLANTIC COUNTY

Municipality	Date	Day of Week	Time	Roadway - M.P.	Persons Killed
Atlantic City	08-01-78	Tuesday	9:25 p.m.	Baltic Ave & Pennsylvania Ave.	1 Driver
Galloway Twsp.	08-05-78	Saturday	6:44 a.m.	U.S. 30 & Haley Ave.	1 Driver
Hamilton Twsp.	08-06-78	Sunday	7:30 a.m.	U.S. 322 - M.P. 43.4	2 Drivers 1 Passenger
Buena Boro	08-17-78	Thursday	10:53 a.m.	Wheat Road	1 Driver
Buena Boro	08-20-78	Sunday	2:35 a.m.	County Rd. & Lincoln Ave.	1 Driver
Estell Manor City	08-26-78	Saturday	8:10 a.m.	S.H. 50 - M.P. 10.3	2 Passengers
Hamilton Twsp.	08-27-78	Sunday	5:50 a.m.	A.C. Exp. - M.P. 1305	1 Passenger
Folsom Boro	08-28-78	Monday	2:20 a.m.	U.S. 322 - M.P. 34.5	1 Driver
Hamilton Twsp.	08-29-78	Tuesday	9:25 a.m.	U.S. 40 - M.P. 45.7	1 Driver
Atlantic City	09-02-78	Saturday	6:04 p.m.	U.S. 30 - M.P. 2.4	1 Driver
Hamilton Twsp.	09-03-78	Sunday	3:38 p.m.	U.S. 50 & U.S. 40	1 Driver
Egg Harbor Twsp.	09-04-78	Monday	1:52 a.m.	S.H. 152	1 Passenger
Egg Harbor Twsp.	09-11-78	Monday	7:36 p.m.	Margate Blvd.	1 Driver
Hammonton Town	09-15-78	Friday	3:44 a.m.	U.S. 206 - M.P. 3.0	1 Driver
Buena Vista Twsp.	09-28-78	Thursday	2:50 a.m.	C.R. 552	1 Driver
Pleasantville City	09-28-78	Thursday	9:32 p.m.	U.S. 40 & Franklin Ave.	1 Pedestrian
Egg Harbor Twsp.	10-19-78	Thursday	8:25 p.m.	Delilah Rd.	1 Passenger
Pleasantville City	10-26-78	Thursday	10:26 a.m.	Cresson Ave.	1 Driver
Pleasantville City	10-27-78	Friday	7:00 a.m.	U.S. 322	1 Pedestrian
Weymouth Twsp.	10-27-78	Friday	10:50 p.m.	11th Ave.	1 Passenger
Egg Harbor City	11-02-78	Thursday	6:03 p.m.	Phildelphia Ave	1 Driver
Egg Harbor Twsp.	11-18-78	Saturday	7:40 a.m.	U.S. 40 - M.P. 60.3	1 Passenger
Linwod City	11-19-78	Sunday	6:05 p.m.	U.S. 9 - M.P. 35.4	1 Pedestrian
Hamilton Twsp.	11-24-78	Friday	2:45 a.m.	C.R. 559 - M.P. 12.5	1 Driver
Galloway Twsp.	11-24-78	Friday	6:46 p.m.	Moss Mill Road	1 Driver
Hamilton Twsp.	12-08-78	Friday	6:38 p.m.	C.R. 559 - M.P. 17.3	1 Driver
Hamilton Twsp.	12-09-78	Saturday	12:30 a.m.	U.S. 40 - M.P. 42.2	1 Driver 1 Passenger
Egg Harbor Twsp.	12-09-78	Saturday	4:29 a.m.	C.R. 559 - M.P. 3.4	1 Passenger
Hammonton Town	12-10-78	Sunday	7:47 p.m.	A.C. Exp. - M.P. 25.4	1 Driver 1 Passenger
Egg Harbor Twsp.	12-14-78	Thursday	8:35 a.m.	U.S. 40 - M.P. 53.9	1 Driver
Galloway Twsp.	12-15-78	Friday	10:45 a.m.	Pomona Rd. & Duerer Street	1 Passenger

## BERGEN COUNTY

Municipality	Date	Day of Week	Time	Roadway - M.P.	Persons Killed
Hackensack City	01-12-78	Thursday	11:38 a.m.	Prospect Ave.	1 Driver
Garfield City	01-13-78	Friday	4:11 p.m.	Midland Ave.	1 Pedestrian
Rutherford Boro	02-01-78	Wednesday	9:31 a.m.	S.H. 3 - M.P. 6.4	1 Driver

**BERGEN COUNTY**

<b>Municipality</b>	<b>Date</b>	<b>Day of Week</b>	<b>Time</b>	<b>Roadway - M.P.</b>	<b>Persons Killed</b>
Fort Lee Boro	02-01-78	Wednesday	9:51 a.m.	Hudson Terrace	1 Driver
Hohokus Boro	02-01-78	Wednesday	7:45 p.m.	S.H. 17 & Racetrack Rd.	1 Driver
Wallington Boro	02-03-78	Friday	6:37 p.m.	Johnson Ave & Van Dyke Street	1 Pedestrian
Saddle River Boro	02-04-78	Saturday	5:13 a.m.	S.H. 17	1 Pedestrian
Garfield City	02-08-78	Wednesday	1:47 p.m.	Division St. & Ray St.	1 Passenger
Hackensack City	02-22-78	Wednesday	7:41 p.m.	S.H. 17 & W. Pleasantview Ave.	1 Pedestrian
East Rutherford Boro	02-24-78	Friday	9:50 a.m.	Carlton Ave.	1 Pedestrian
Tenafly Boro	03-12-78	Sunday	12:41 a.m.	Knickerbocker Rd.	1 Pedestrian
Rutherford Boro	03-23-78	Thursday	3:45 a.m.	S.H. 17 & Summit Crossing	1 Pedestrian
Upper Saddle River	03-23-78	Thursday	5:28 p.m.	S.H. 17	1 Pedestrian
Lyndhurst Twsp.	04-01-78	Saturday	2:29 a.m.	Stuyvesant Ave.	1 Driver
Elmwood Park Boro	04-03-78	Monday	3:59 p.m.	River Drive & Rt. 46 Ramp	1 Driver
East Rutherford Boro	04-15-78	Saturday	2:01 a.m.	S.H. 3 & S.H. 20	1 Driver
Lodi Boro	04-16-78	Sunday	4:15 a.m.	S.H. 46 - M.P. 66.9	1 Pedestrian
Elmwood Park Boro	04-17-78	Monday	2:30 p.m.	S.H. 4 & Boulevard	1 Pedestrian
Montvale Boro	04-20-78	Thursday	9:10 p.m.	West Grand Ave. & Glenview Road	1 Driver
Ridgewood Village	04-22-78	Saturday	4:39 p.m.	Spring Ave & Hope St.	1 Driver
Saddle Brook Twsp.	04-24-78	Monday	1:25 p.m.	I-80 - M.P. 63.2	1 Pedestrian
Upper Saddle River	05-06-78	Saturday	2:30 a.m.	S.H. 17	1 Pedestrian
Lyndhurst Twsp.	05-12-78	Friday	12:52 a.m.	S.H. 17 - M.P. 2.4	1 Driver
Tenafly Boro	05-12-78	Friday	8:25 p.m.	S.H. 9	1 Driver
Cresskill Boro	05-12-78	Friday	10:15 p.m.	Madison Ave & Jefferson Ave.	1 Driver
Fairlawn Boro	05-15-78	Monday	3:35 p.m.	1st St. & Berdan Ave.	1 Passenger
Fairview Boro	05-20-78	Saturday	11:50 p.m.	U.S. 1 & 9	1 Passenger
Lyndhurst Twsp.	05-21-78	Sunday	2:27 a.m.	Riverside Ave. & Rutherford Ave.	1 Driver
Paramus Boro	05-25-78	Thursday	Unknown	Forrest Ave.	1 Pedestrian
Northvale Boro	05-26-78	Friday	11:55 p.m.	Livingston Ave.	1 Driver 1 Passenger
Leonia Boro	05-27-78	Saturday	1:45 a.m.	I-95 - M.P. 72.3	1 Driver
Wallington Boro	06-03-78	Saturday	3:00 a.m.	Midland Ave & Stevens Road	1 Bicyclist
Rivervale Twsp.	07-01-78	Saturday	9:43 a.m.	Rivervale Rd & Old Tappen Rd.	1 Bicyclist
Oakland Boro	07-02-78	Sunday	6:30 p.m.	Skyline Drive	1 Driver
Ridgewood Village	07-03-78	Monday	11:23 p.m.	Godwin Ave.	1 Passenger
Woodridge Boro	07-03-78	Monday	9:40 a.m.	S.H. 17	1 Pedestrian



**BERGEN COUNTY**

<b>Municipality</b>	<b>Date</b>	<b>Day of Week</b>	<b>Time</b>	<b>Roadway - M.P.</b>	<b>Persons Killed</b>
Carlstadt Boro	07-06-78	Thursday	3:48 p.m.	Washington Ave.	1 Driver
Englewood City	07-14-78	Friday	11:50 p.m.	S.H. 4 & Kenwood Rd	1 Bicyclist
Oakland Boro	07-15-78	Saturday	11:46 p.m.	S.H. 202	1 Pedestrian
Bergenfield Boro	07-16-78	Sunday	10:01 p.m.	Hickory Ave & North 1st Street	1 Pedestrian
Carlstadt Boro	07-17-78	Monday	11:26 p.m.	S.H. 17 - M.P. 5.2	1 Driver
Hackensack City	07-19-78	Wednesday	12:30 p.m.	River Street	1 Driver
Closter Boro	07-27-78	Thursday	5:06 p.m.	Cedar Lane & Poplar Street	1 Bicyclist
Leonia Boro	08-03-78	Thursday	11:30 p.m.	I-95 SB - M.P. 71.9	1 Driver
FairLawn Boro	08-05-78	Saturday	10:21 a.m.	River Road & Hopper Ave.	1 Pedestrian
Englewood City	08-08-78	Tuesday	12:00 noon	Van Nostrand - Jones Rd.	1 Passenger
Elmwood Park Boro	08-12-78	Saturday	2:05 a.m.	Midland Ave. & Market Street	1 Driver
Saddle Brook Twsp.	08-17-78	Thursday	1:10 a.m.	I-80 EB - M.P. 62.4	1 Driver
Hackensack City	08-18-78	Friday	3:14 p.m.	Essex Street	1 Pedestrian
Elmwood Park Boro	08-25-78	Friday	12:55 a.m.	I-80 EB - M.P. 61.2	1 Driver
Glen Rock Boro	08-26-78	Saturday	1:30 a.m.	Hamilton Ave.	1 Passenger
Bergenfield Boro	08-30-78	Wednesday	2:06 p.m.	New Bridge Rd.	1 Passenger
Elmwood Park Boro	09-01-78	Friday	6:32 a.m.	Boulevard	1 Pedestrian
Garfield City	09-01-78	Friday	9:10 p.m.	Midland Ave.	1 Pedestrian
Englewood City	09-02-78	Saturday	5:54 a.m.	Grand Ave.	2 Passengers
Tenaflly Boro	09-07-78	Thursday	11:06 p.m.	S.H. 9 & Sanctuary Rd.	1 Passenger
Englewood City	09-14-78	Thursday	7:51 a.m.	Thornton Road & Highview Road	1 Driver
Hackensack City	09-24-78	Sunday	12:29 a.m.	Main Street	1 Driver
Englewood City	09-24-78	Sunday	10:40 a.m.	Dana Place & Mountain Road	1 Driver
Fairview Boro	09-24-78	Sunday	9:05 p.m.	Fairview Ave.	1 Passenger
Fairview Boro	09-25-78	Monday	5:18 p.m.	Broad & Prospect Sts.	1 Pedestrian
Hasbrouck Heights	09-25-78	Monday	7:25 p.m.	Passaic Ave.	1 Pedestrian
Saddle Brook Twsp.	09-30-78	Saturday	3:45 a.m.	I-80 - M.P. 62.7	1 Driver
Saddle Brook Twsp.	09-30-78	Saturday	8:07 p.m.	GSP - M.P. 160.0	1 Driver
Franklin Lakes Boro	10-01-78	Sunday	12:00 a.m.	Franklin Lakes Rd.	1 Passenger
Rutherford Boro	10-01-78	Sunday	12:54 p.m.	Orient Way	1 Driver
Fort Lee Boro	10-05-78	Thursday	4:22 p.m.	GWB I-95	1 Driver
Elmwood Park Boro	10-17-78	Tuesday	6:16 a.m.	S.H. 4	1 Pedestrian
Teaneck Twsp.	10-20-78	Friday	10:23 p.m.	Cedar Lane	1 Pedestrian
Fair Lawn Boro	10-21-78	Saturday	2:04 p.m.	Fairlawn Ave.	1 Pedestrian
Alpine Boro	10-31-78	Tuesday	9:35 p.m.	U.S. 9W - M.P. 6.6	1 Driver 3 Passengers

**BERGEN COUNTY**

<b>Municipality</b>	<b>Date</b>	<b>Day of Week</b>	<b>Time</b>	<b>Roadway - M.P.</b>	<b>Persons Killed</b>
Woodcliff Lake Boro	11-05-78	Sunday	12:27 p.m.	GSP - M.P. 170.6	1 Driver
Englewood Cliffs Boro	11-10-78	Friday	12:40 a.m.	Bayview Ave. & Hudson Terrace	1 Driver
Upper Saddle River	11-11-78	Saturday	11:07 p.m.	Upper Saddle River Rd.	2 Drivers 5 Passengers
S. Hackensack Twsp.	11-12-78	Sunday	10:18 a.m.	Saddle River Ave.	1 Driver
Franklin Lakes Boro	11-14-78	Tuesday	10:09 p.m.	Scioto Drive	1 Passenger
Bergenfield Boro	11-16-78	Thursday	10:47 p.m.	S. Washington Ave.	1 Pedestrian
River Vale Twsp.	11-24-78	Friday	3:47 p.m.	Westwood Ave & Coopers Lane	1 Passenger
Hackensack City	11-24-78	Friday	9:12 p.m.	Polifly Road	1 Pedestrian
Closter Boro	11-26-78	Sunday	2:05 a.m.	Schraalenburgh Rd.	1 Pedestrian
Alpine Boro	11-26-78	Sunday	6:22 a.m.	Palisades Inter. Pkwy.	1 Driver
Englewood City	12-01-78	Friday	8:54 a.m.	Booth Ave & Lydecker St.	1 Driver
Alpine Boro	12-03-78	Sunday	4:38 p.m.	Palisades Inter. Pwky.	1 Driver
Park Ridge Boro	12-04-78	Monday	3:01 p.m.	Spring Valley Rd.	1 Pedestrian
Englewood City	12-06-78	Thursday	10:48 p.m.	S.H. 4	1 Driver
Lodi Boro	12-10-78	Sunday	2:20 a.m.	South Main Street	1 Passenger
Upper Saddle River	12-11-78	Monday	2:48 a.m.	Old Stone Church Rd.	1 Driver
Ft. Lee Boro	12-12-78	Tuesday	12:50 a.m.	Linwood Ave. Overpass	1 Pedestrian
Oakland Boro	12-14-78	Thursday	7:23 p.m.	U.S. 22 & S.H. 208 ramp	1 Pedestrian
Rutherford Boro	12-20-78	Wednesday	5:14 p.m.	Park Ave & East Governor Ave.	1 Pedestrian
Saddle River Boro	12-20-78	Wednesday	8:50 p.m.	S.H. 17	1 Passenger
Hasbrouck Heights	12-21-78	Thursday	4:11 a.m.	S.H. 17	1 Driver 1 Passenger
Paramus Boro	12-27-78	Wednesday	5:10 p.m.	GSP - M.P. 164.4	1 Pedestrian

**BURLINGTON COUNTY**

<b>Municipality</b>	<b>Date</b>	<b>Day of Week</b>	<b>Time</b>	<b>Roadway - M.P.</b>	<b>Persons Killed</b>
Pemberton Twsp.	01-01-78	Sunday	1:57 p.m.	C.R. 530	1 Driver
Washington Twsp.	01-18-78	Wednesday	9:12 p.m.	Springside Rd.	1 Driver
Mt. Laurel Twsp.	01-27-78	Friday	5:22 p.m.	S.H. 38 - M.P. 12	1 Driver
Bass River Twsp.	02-17-78	Friday	7:55 p.m.	U.S. 9 - M.P. 57.9	1 Driver
East Hampton Twsp.	02-19-78	Sunday	10:44 p.m.	U.S. 206 - M.P. 24.3	1 Passenger
Mansfield Twsp.	02-21-78	Tuesday	5:15 p.m.	I-295 - M.P. 52.2	1 Driver
Medford Twsp.	03-03-78	Friday	7:17 a.m.	C.R. 541	1 Driver
North Hanover Twsp.	03-11-78	Saturday	8:38 a.m.	C.R. 528	1 Driver
Mt. Laurel Twsp.	03-11-78	Saturday	3:15 p.m.	N.J.T.P. - M.P. 34.10	1 Passenger
Burlington City	03-12-78	Sunday	2:10 a.m.	U.S. 130 - M.P. 45.6	1 Passenger
Medford Twsp.	03-13-78	Monday	12:11 p.m.	C.R. 541 & C.R. 616	2 Passengers

**BURLINGTON COUNTY**

<b>Municipality</b>	<b>Date</b>	<b>Day of Week</b>	<b>Time</b>	<b>Roadway - M.P.</b>	<b>Persons Killed</b>
Westampton Twp.	03-14-78	Tuesday	3:30 p.m.	C.R. 541	1 Passenger
Riverside Twp.	03-25-78	Saturday	6:55 p.m.	Washington St.	1 Pedestrian 1 Bicyclist
Evesham Twp.	04-08-78	Saturday	7:55 p.m.	Willowbend Rd.	1 Pedestrian
Cinnaminson Twp.	04-11-78	Tuesday	9:58 p.m.	C.R. 603	1 Driver
Burlington City	04-14-78	Friday	4:28 p.m.	Jacksonville Rd.	1 Driver
Springfield Twp.	04-15-78	Saturday	11:35 a.m.	S.H. 68 - M.P. 2.9	1 Passenger
Willingboro Twp.	04-18-78	Tuesday	6:47 p.m.	Willingboro Parkway	1 Driver
North Hanover Twp.	04-19-78	Wednesday	6:40 a.m.	C.R. 537	1 Driver
Florence Twp.	04-25-78	Tuesday	7:05 p.m.	U.S. 130 - M.P. 50.4	1 Pedestrian
Riverside Twp.	05-14-78	Sunday	1:02 p.m.	St. Mihel Drive & Fairview St.	1 Driver
Pemberton Twp.	05-14-78	Sunday	9:44 p.m.	C.R. 616	1 Passenger
Lumberton Twp.	05-21-78	Sunday	5:07 p.m.	C.R. 612	1 Driver
Burlington Twp.	05-28-78	Sunday	2:10 a.m.	I-295 - M.P. 46.9	1 Pedestrian
Westampton Twp.	05-28-78	Sunday	4:30 a.m.	N.J.T.P. - M.P. 4.1	1 Passenger
Medford Twp.	06-02-78	Friday	2:03 a.m.	C.R. 620	1 Driver
Florence Twp.	06-11-78	Sunday	Unknown	C.R. 660	1 Driver
Mt. Laurel Twp.	06-17-78	Saturday	4:10 a.m.	I-295 - M.P. 43.0	1 Driver
Westhampton Twp.	06-17-78	Saturday	11:45 p.m.	N.J.T.P. - M.P. 44	1 Driver
Pemberton Twp.	06-18-78	Sunday	10:00 p.m.	S.H. 70 - M.P. 30.8	1 Passenger
Burlington Twp.	06-20-78	Tuesday	9:55 a.m.	N.J.T.P. - M.P. 1.4	1 Passenger 1 Driver
North Hanover Twp.	07-05-78	Wednesday	12:47 a.m.	C.R. 537	1 Passenger
Burlington Twp.	07-18-78	Tuesday	3:01 p.m.	N.J.T.P. - M.P. 00.2	1 Driver 3 Passengers
Southampton Twp.	07-18-78	Tuesday	3:45 p.m.	C.R. 530	1 Pedestrian
Medford Twp.	08-11-78	Friday	12:50 p.m.	S.H. 70 - M.P. 14.1	1 Driver 1 Passenger
Westampton Twp.	08-15-78	Tuesday	7:39 p.m.	Woodlane Road	1 Pedestrian
Bordentown Twp.	08-17-78	Thursday	12:40 a.m.	N.J.T.P. - M.P. 54.2	1 Passenger
Burlington City	08-17-78	Thursday	3:00 p.m.	U.S. 130	1 Pedestrian
Mansfield Twp.	08-27-78	Sunday	2:10 a.m.	S.H. 68 - M.P. 4.1	1 Passenger
Burlington City	08-27-78	Sunday	6:49 p.m.	U.S. 130 - M.P. 45.5	1 Driver 2 Passengers
Evesham Twp.	08-30-78	Wednesday	11:02 a.m.	Plymouth Drive	1 Driver
Moorestown Twp.	09-04-78	Monday	5:04 p.m.	C.R. 607	1 Driver
Delran Twp.	09-11-78	Monday	10:48 p.m.	U.S. 130 - M.P. 44.0	1 Driver
Mt. Laurel Twp.	09-12-78	Tuesday	11:20 p.m.	I-295 - M.P. 40.7	1 Driver
Burlington Twp.	09-14-78	Thursday	3:25 a.m.	N.J.T.P. - M.P. 45.2	1 Driver
Evesham Twp.	09-16-78	Saturday	1:28 a.m.	N. Maple Ave.	1 Driver 1 Passenger
Chesterfield Twp.	09-21-78	Thursday	4:56 a.m.	C.R. 545	1 Pedestrian

**BURLINGTON COUNTY**

<b>Municipality</b>	<b>Date</b>	<b>Day of Week</b>	<b>Time</b>	<b>Roadway - M.P.</b>	<b>Persons Killed</b>
Medford Twsp.	09-22-78	Friday	6:59 p.m.	S.H. 70 - M.P. 15.4	1 Driver
Mt. Laurel Twsp.	09-23-78	Saturday	7:23 p.m.	S.H. 38 - M.P. 10.7	1 Driver 1 Passenger
Southampton Twsp.	10-03-78	Tuesday	10:45 a.m.	S.H. 70 - M.P. 20.9	1 Driver
Edgewater Park Twsp.	10-04-78	Wednesday	2:43 p.m.	Wood Lane	1 Driver
Hainesport Twsp.	10-13-78	Friday	9:14 p.m.	S.H. 38 - M.P. 13.3	1 Driver
Cinnaminson Twsp.	10-15-78	Sunday	10:19 p.m.	U.S. 130	1 Pedestrian
Tabernacle Twsp.	10-22-78	Sunday	6:20 p.m.	U.S. 206 - M.P. 13.1	1 Driver 1 Passenger
Palmyra Boro	10-31-78	Tuesday	11:21 p.m.	S.H. 73 - M.P. 33.8	1 Passenger
Medford Twsp.	11-24-78	Friday	6:33 a.m.	S.H. 70 - M.P. 14.0	1 Driver
New Hanover Twsp.	11-25-78	Saturday	3:45 a.m.	Bunting Bridge Rd.	1 Driver
Evesham Twsp.	12-08-78	Friday	2:57 p.m.	Hopewell Rd.	1 Driver
Florence Twsp.	12-09-78	Saturday	1:30 a.m.	U.S. 130 - M.P. 50.6	1 Driver
Bordentown Twsp.	12-10-78	Sunday	3:15 a.m.	U.S. 130 - M.P. 57.7	1 Passenger
Maple Shade Twsp.	12-11-78	Monday	5:37 p.m.	C.R. 537 & Pine Ave.	1 Pedestrian
Moorestown Twsp.	12-18-78	Monday	3:33 p.m.	Hartford Road & Centerton Road	1 Driver
Mt. Holly Twsp.	12-20-78	Wednesday	5:38 p.m.	Mt. Holly Bypass	1 Passenger
Southampton Twsp.	12-22-78	Friday	1:50 p.m.	C.R. 530	1 Driver
Southampton Twsp.	12-25-78	Monday	10:15 p.m.	C.R. 530	1 Pedestrian
Florence Twsp.	12-31-78	Sunday	9:36 a.m.	U.S. 130 - M.P. 50.8	1 Driver

**CAMDEN COUNTY**

<b>Municipality</b>	<b>Date</b>	<b>Day of Week</b>	<b>Time</b>	<b>Roadway - M.P.</b>	<b>Persons Killed</b>
Gloucester Twsp.	01-01-78	Sunday	5:31 a.m.	C.R. 534	1 Driver 1 Passenger
Bellmawr Boro	01-03-78	Tuesday	8:02 p.m.	Creek Rd.	1 Driver
Chesilhurst Boro	01-05-78	Thursday	8:41 p.m.	Center Ave.	1 Driver
Audubon Boro	01-11-78	Wednesday	8:29 a.m.	U.S. 30 - M.P. 52.2	1 Pedestrian
Cherry Hill Twsp.	01-11-78	Wednesday	1:32 p.m.	S.H. 38 - M.P. 2	1 Pedestrian
Camden City	01-28-78	Saturday	9:55 p.m.	Morgan Blvd.	1 Driver
Haddon Twsp.	01-29-78	Sunday	7:42 p.m.	U.S. 130 - M.P. 28.5	1 Driver
Somerdale Boro	02-16-78	Thursday	4:43 a.m.	U.S. 30 - M.P. 48.3	1 Pedestrian
Waterford Twsp.	02-18-78	Saturday	7:30 a.m.	U.S. 30 - M.P. 40	1 Driver 1 Passenger
Pennsauken Twsp.	02-21-78	Tuesday	8:58 p.m.	U.S. 130 - M.P. 33.4	1 Pedestrian
Cherry Hill Twsp.	02-24-78	Friday	5:35 a.m.	I-295 - M.P. 34.3	1 Driver
Camden City	02-25-78	Saturday	11:00 a.m.	N.J.T.P. - M.P. 28.10	1 Driver 1 Passenger
Cherry Hill Twsp.	03-08-78	Wednesday	10:49 a.m.	S.H. 70 - M.P. 4.8	1 Driver
Cherry Hill Twsp.	03-08-78	Wednesday	4:42 a.m.	Evesham Rd.	1 Driver

**CAMDEN COUNTY**

<b>Municipality</b>	<b>Date</b>	<b>Day of Week</b>	<b>Time</b>	<b>Roadway - M.P.</b>	<b>Persons Killed</b>
Pennsauken Twsp.	03-22-78	Wednesday	11:54 a.m.	Hylton Rd.	1 Passenger
Cherry Hill Twsp.	03-23-78	Thursday	1:18 a.m.	C.R. 626 & Cherry Hill Blvd.	1 Driver
Gloucester City	03-25-78	Sunday	12:47 a.m.	I-76 - M.P. 8	1 Passenger
Collingswood Boro	04-05-78	Wednesday	11:45 a.m.	U.S. 30 - M.P. 54.1	1 Driver
Waterford Twsp.	04-07-78	Friday	8:21 p.m.	Raritan Ave. & Ellwood Ave.	1 Passenger
Camden City	04-10-78	Monday	9:02 p.m.	U.S. 30 - M.P. 57.9	1 Pedestrian
Gloucester Twsp.	04-19-78	Wednesday	5:23 p.m.	C.R. 706	1 Driver
Audubon Boro	04-20-78	Thursday	1:51 a.m.	U.S. 30 - M.P. 52.4	1 Driver
Camden City	04-22-78	Saturday	3:31 a.m.	U.S. 30 - M.P. 56.3	1 Pedestrian
Cherry Hill Twsp.	04-28-78	Friday	2:46 p.m.	S.H. 70 & Boundry Lane	1 Driver
Waterford Twsp.	04-28-78	Friday	9:39 p.m.	Raritan Ave.	1 Passenger
Somerdale Boro	05-05-78	Friday	12:58 a.m.	C.R. 544	1 Driver
Winslow Twsp.	05-06-78	Saturday	8:44 p.m.	S.H. 73 - M.P. 9.2	1 Driver
Winslow Twsp.	05-11-78	Thursday	2:50 p.m.	C.R. 723	1 Driver
Voorhees Twsp.	05-13-78	Saturday	9:25 p.m.	Gibbsboro-Marlton Rd.	1 Pedestrian
Voorhees Twsp.	05-22-78	Monday	3:20 a.m.	S.H. 73 - M.P. 19	1 Driver
Winslow Twsp.	05-28-78	Sunday	11:31 a.m.	Cedar Ave.	1 Passenger
Cherry Hill Twsp.	05-29-78	Monday	10:10 a.m.	Brace & Barton Mill Rds	1 Bicyclist
Bellmawr Boro	05-30-78	Tuesday	5:40 a.m.	I-295 - M.P. 26.3	1 Driver
Pennsauken Twsp.	05-30-78	Tuesday	3:00 p.m.	S.H. 73 - M.P. 32	1 Driver
Haddon Heights Boro	05-31-78	Wednesday	3:30 p.m.	I-295 - M.P. 29.5	1 Passenger
Voorhees Twsp.	06-03-78	Saturday	1:55 a.m.	Evesham Ave.	1 Driver
Voorhees Twsp.	06-03-78	Saturday	11:37 p.m.	S.H. 73 - M.P. 19.7	1 Driver
Pennsauken Twsp.	06-10-78	Saturday	3:44 a.m.	C.R. 644	1 Passenger
Waterford Twsp.	06-13-78	Tuesday	5:24 p.m.	C.R. 534	1 Driver
Cherry Hill Twsp.	06-17-78	Saturday	1:25 a.m.	S.H. 70 - M.P. 3.3	1 Pedestrian
Brooklawn Boro	06-17-78	Saturday	12:37 p.m.	C.R. 551	1 Driver
Cherry Hill Twsp.	06-25-78	Sunday	9:52 p.m.	Haddonfield Road	1 Pedestrian
City of Camden	07-07-78	Friday	1:10 a.m.	U.S. 30 - M.P. 55	1 Driver 2 Passengers
Winslow Twsp.	07-08-78	Saturday	2:17 p.m.	C.R. 689 & C.R. 706	1 Passenger
City of Camden	07-14-78	Friday	7:11 p.m.	East State St.	1 Driver 1 Passenger
City of Camden	07-20-78	Thursday	10:33 p.m.	Marlton Pike & Bank St.	1 Driver
Pennsauken Twsp.	07-23-78	Sunday	3:42 a.m.	C.R. 644 & New York Ave.	1 Driver 1 Passenger
Gloucester Twsp.	07-29-78	Saturday	12:50 a.m.	C.R. 667	1 Passenger
Cherry Hill Twsp.	08-01-78	Tuesday	11:15 p.m.	Cuthbert Blvd. & C.R. 636	1 Driver
Winslow Twsp.	08-01-78	Tuesday	Unknown	Malaga Rd. - M.P. 27	1 Driver

**CAMDEN COUNTY**

<b>Municipality</b>	<b>Date</b>	<b>Day of Week</b>	<b>Time</b>	<b>Roadway - M.P.</b>	<b>Persons Killed</b>
Somerdale Boro	08-09-78	Wednesday	1:00 p.m.	U.S. 30 - M.P. 47.8	1 Pedestrian
Gloucester Twsp.	08-14-78	Monday	7:49 p.m.	C.R. 706 & C.R. 689	1 Passenger
Magnolia Boro	08-22-78	Tuesday	8:12 p.m.	U.S. 30 - M.P. 49.3	1 Driver
Winslow Twsp.	08-24-78	Thursday	9:40 a.m.	C.R. 705	1 Pedestrian
Cherry Hill Twsp.	08-30-78	Wednesday	8:32 p.m.	S.H. 70 - M.P. 6.8	1 Pedestrian
Bellmawr Boro	09-02-78	Saturday	7:27 p.m.	West Browning Rd.	1 Driver
Berlin Boro	09-04-78	Monday	2:10 a.m.	C.R. 690	1 Passenger
Clementon Boro	09-07-78	Thursday	12:48 a.m.	C.R. 534	1 Driver
Gibbsboro Boro	09-09-78	Saturday	12:36 a.m.	C.R. 561 & Marlton Ave.	1 Passenger
Waterford Twsp.	09-09-78	Saturday	9:05 p.m.	C.R. 536	1 Bicyclist
Somerdale Boro	09-15-78	Friday	5:32 a.m.	U.S. 30 - M.P. 47.9	1 Pedestrian
Barrington Boro	09-16-78	Saturday	4:00 a.m.	I-295 - M.P. 30.2	1 Pedestrian
Clementon Boro	09-22-78	Friday	11:05 a.m.	C.R. 703	1 Driver
Gloucester Twsp.	10-04-78	Wednesday	4:10 p.m.	C.R. 689	1 Passenger
Mt. Ephraim Boro	10-15-78	Sunday	1:05 a.m.	S.H. 168	1 Driver
Camden City	10-24-78	Tuesday	2:18 a.m.	U.S. 30 - M.P. 57.1	1 Driver
Winslow Twsp.	10-24-78	Tuesday	1:21 p.m.	C.R. 536 Spur	1 Driver
Magnolia Boro	10-29-78	Sunday	4:02 a.m.	Warwick Road	1 Driver
Winslow Twsp.	11-05-78	Sunday	8:30 a.m.	U.S. 30 - M.P. 35.1	1 Driver
Del. Riv. Port Auth.	11-10-78	Friday	6:35 a.m.	I-76 & Walt Whitman Bridge	1 Driver
Cherry Hill Twsp.	11-16-78	Thursday	5:40 a.m.	Kings Highway	1 Driver
HiNella Boro	11-16-78	Thursday	5:45 p.m.	Warwick Road	1 Pedestrian
Audubon Boro	11-29-78	Wednesday	8:48 p.m.	U.S. 30 - M.P. 52.3	1 Driver 2 Passengers
Bellmawr Boro	12-03-78	Sunday	3:28 a.m.	I-295 - M.P. 28.1	1 Driver
Haddon Heights Boro	12-05-78	Tuesday	5:36 a.m.	U.S. 30 - M.P. 51.6	1 Driver
Voorhees Twsp.	12-08-78	Friday	9:52 p.m.	Somerdale Rd. & Bergen Ave.	1 Driver
Cherry Hill Twsp.	12-14-78	Thursday	9:42 p.m.	S.H. 70 - M.P. 1.9	1 Passenger
Clementon Boro	12-19-78	Tuesday	12:54 a.m.	C.R. 534	1 Passenger
Cherry Hill Twsp.	12-19-78	Tuesday	8:17 p.m.	S.H. 70 - M.P. 6.0	1 Pedestrian
Haddon Heights Boro	12-21-78	Thursday	10:26 a.m.	U.S. 30 - M.P. 51.6	1 Pedestrian
Cherry Hill Twsp.	12-21-78	Thursday	5:39 p.m.	C.R. 561	1 Bicyclist
Waterford Twsp.	12-23-78	Saturday	2:20 p.m.	U.S. 30 & Genesee Av.	1 Passenger
Cherry Hill Twsp.	12-25-78	Monday	2:12 a.m.	S.H. 70 & Frontage Rd.	1 Passenger
Pennsauken Twsp.	12-30-78	Saturday	12:01 a.m.	U.S. 130 & Cove Rd.	1 Passenger
Lindenwold Boro	12-30-78	Saturday	4:04 a.m.	C.R. 673 & Aston Martin Dr.	1 Passenger
Gloucester Twsp.	12-31-78	Sunday	9:30 p.m.	C.R. 703 & Hickstown Road	1 Driver

**CAPE MAY COUNTY**

<b>Municipality</b>	<b>Date</b>	<b>Day of Week</b>	<b>Time</b>	<b>Roadway - M.P.</b>	<b>Persons Killed</b>
Dennis Twsp.	01-04-78	Wednesday	2:30 p.m.	C.R. 20	1 Driver
Lower Twsp.	02-02-78	Thursday	6:35 p.m.	Breakwater Rd.	1 Driver
Woodbine Boro	02-18-78	Saturday	8:50 p.m.	C.R. 550	1 Pedestrian
Middle Twsp.	03-05-78	Sunday	7:04 p.m.	S.H. 47 - M.P. 15.7	1 Pedestrian
Upper Twsp.	03-22-78	Wednesday	9:27 a.m.	C.R. 585 & Tuckahoe Rd.	1 Driver
Lower Twsp.	04-29-78	Saturday	9:23 p.m.	Ocean Highway	1 Passenger
Lower Twsp.	05-01-78	Monday	8:50 p.m.	S.H. 9 - M.P. 4.3	1 Driver
Lower Twsp.	05-27-78	Saturday	4:46 a.m.	C.R. 21 & U.S. 9	1 Driver
Middle Twsp.	06-05-78	Monday	6:25 p.m.	S.H. 47 - M.P. 9.6	1 Driver
Willwood City	06-11-78	Sunday	1:21 a.m.	N.J. Ave. & Glenwood Ave.	1 Pedestrian
Lower Twsp.	06-16-78	Friday	8:42 a.m.	U.S. 9 - M.P. 1.0	1 Driver
Upper Twsp.	07-21-78	Friday	1:50 p.m.	G.S.P. - M.P. 23.1	1 Driver 1 Passenger
Middle Twsp.	07-21-78	Friday	7:04 p.m.	U.S. 9 - M.P. 8.9	1 Bicyclist
Dennis Twsp.	08-05-78	Saturday	6:55 p.m.	S.H. 47 - M.P. 18.6	1 Driver
Upper Twsp.	08-14-78	Monday	2:30 a.m.	U.S. 9 - M.P. 28	1 Driver
Lower Twsp.	08-24-78	Thursday	9:59 p.m.	Bayshore Rd. & Fire Lane	1 Driver
Middle Twsp.	10-08-78	Sunday	9:53 p.m.	G.S.P. - M.P. 10.3	1 Driver
Lower Twsp.	11-09-78	Thursday	4:02 p.m.	Old Shore Rd.	1 Passenger
Middle Twsp.	11-27-78	Monday	5:50 p.m.	South Dennis Rd.	1 Pedestrian

**CUMBERLAND COUNTY**

<b>Municipality</b>	<b>Date</b>	<b>Day of Week</b>	<b>Time</b>	<b>Roadway - M.P.</b>	<b>Persons Killed</b>
Vineland City	01-05-78	Thursday	10:21 p.m.	S.H. 47	1 Driver
Vineland City	02-15-78	Wednesday	1:01 p.m.	Lincoln Ave & Chestnut St.	1 Driver
Bridgeton City	02-15-78	Wednesday	5:36 p.m.	S.H. 49 & Giles St.	1 Passenger
Vineland City	03-07-78	Tuesday	1:40 p.m.	Sherman Ave.	1 Pedestrian
Upper Deerfield City	03-09-78	Thursday	5:35 p.m.	S.H. 77 - M.P. 3.1	1 Passenger
Vineland City	03-17-78	Friday	3:30 a.m.	S.H. 55 - M.P. 27	1 Driver
Millville City	05-01-78	Monday	10:06 p.m.	Buckshutem Rd.	1 Driver
Maurice River Twsp.	05-23-78	Tuesday	8:10 p.m.	S.H. 47 - M.P. 32.9	1 Driver
Lawrence Twsp.	05-26-78	Friday	8:15 p.m.	C.R. 553 & C.R. 629	1 Passenger
Vineland City	05-30-78	Tuesday	1:51 a.m.	North Brewster Rd.	1 Driver 1 Passenger
Vineland City	06-03-78	Saturday	5:25 p.m.	East Wheat Rd. & North East Ave.	1 Driver
Vineland City	06-11-78	Sunday	6:11 p.m.	West Oak Rd.	1 Bicyclist
Vineland City	06-16-78	Friday	10:21 p.m.	S.H. 47 - M.P. 52	1 Driver 1 Passenger

**CUMBERLAND COUNTY**

<b>Municipality</b>	<b>Date</b>	<b>Day of Week</b>	<b>Time</b>	<b>Roadway - M.P.</b>	<b>Persons Killed</b>
Vineland City	06-20-78	Tuesday	8:45 a.m.	East Landis Ave.	1 Driver
Fairfield Twsp.	06-22-78	Thursday	2:39 p.m.	Clark Pond Rd.	1 Driver 1 Passenger
Millville City	07-22-78	Saturday	2:47 a.m.	S.H. 49	1 Driver
Stow Creek Twsp.	07-23-78	Sunday	7:30 a.m.	C.R. 660	1 Driver
Hopewell Twsp.	07-30-78	Sunday	12:08 a.m.	C.R. 626	1 Pedestrian
City of Vineland	09-26-78	Tuesday	7:55 a.m.	Hance Bridge Rd.	1 Pedestrian
Vineland City	10-05-78	Thursday	9:56 p.m.	East Wheat Rd.	1 Driver
Vineland City	10-08-78	Sunday	10:39 a.m.	East Landis Ave.	1 Driver
Lawrence Twsp.	10-12-78	Thursday	11:50 a.m.	North Main St.	1 Pedestrian
Vineland City	10-19-78	Thursday	3:03 p.m.	East Wheat Rd.	1 Driver
Vineland City	10-21-78	Saturday	3:18 a.m.	S.H. 47 - M.P. 50.2	1 Pedestrian
Millville City	11-03-78	Friday	6:02 p.m.	S.H. 47 & Pine St.	1 Pedestrian
Vineland City	11-12-78	Sunday	4:17 a.m.	Park Av. & Park Lane	1 Driver
Fairfield Twsp.	11-17-78	Friday	12:05 p.m.	C.R. 70 & C.R. 71	1 Driver
Vineland City	11-23-78	Thursday	12:52 p.m.	East Chestnut Ave.	1 Passenger
Millville City	12-11-78	Monday	6:41 p.m.	S.H. 49 - M.P. 36.1	1 Pedestrian
Hopewell Twsp.	12-15-78	Friday	6:55 p.m.	C.R. 626	1 Driver
Deerfield Twsp.	12-16-78	Saturday	2:35 a.m.	C.R. 552	1 Driver

**ESSEX COUNTY**

<b>Municipality</b>	<b>Date</b>	<b>Day of Week</b>	<b>Time</b>	<b>Roadway - M.P.</b>	<b>Persons Killed</b>
Newark City	01-01-78	Sunday	4:30 a.m.	C.R. 649	1 Pedestrian
Newark City	01-16-78	Monday	5:50 a.m.	N.J.T.P. - M.P. 104	1 Driver
Belleville Town	02-03-78	Friday	6:40 a.m.	Belleville Ave. & William St.	1 Pedestrian
Newark City	02-04-78	Saturday	2:45 a.m.	Rome St.	1 Passenger
Livingston Twsp.	02-04-78	Saturday	11:18 p.m.	South Orange St.	1 Pedestrian
Newark City	02-12-78	Sunday	10:36 p.m.	I-280 - M.P. 13.2	1 Driver
West Orange Town	03-03-78	Friday	4:29 a.m.	Nassau St.	1 Pedestrian
Belleville Town	03-11-78	Saturday	6:42 p.m.	Main St.	1 Pedestrian
Newark City	03-17-78	Friday	10:40 p.m.	C.R. 603	1 Pedestrian
Newark City	03-21-78	Tuesday	11:57 p.m.	I-78 - M.P. 55.8	1 Driver
West Orange Town	03-26-78	Sunday	12:05 a.m.	Eagle Rock Ave.	1 Driver
Newark City	04-07-78	Friday	12:07 a.m.	Broadway & Second Av.	1 Pedestrian
Fairfield Boro	04-15-78	Saturday	10:17 p.m.	Passaic Ave.	1 Driver
Newark City	04-19-78	Wednesday	11:51 p.m.	I-280 - M.P. 14.3	1 Driver 1 Passenger
Bloomfield City	04-21-78	Friday	2:34 p.m.	J.F.K. Drive & C.R. 509	1 Pedestrian
Belleville Town	04-25-78	Tuesday	12:55 p.m.	Passaic Ave.	1 Pedestrian
Newark City	04-26-78	Wednesday	1:10 p.m.	Broad St.	2 Pedestrians
Newark City	05-06-78	Saturday	1:10 a.m.	N.J.T.P. - M.P. 107	1 Passenger



**ESSEX COUNTY**

<b>Municipality</b>	<b>Date</b>	<b>Day of Week</b>	<b>Time</b>	<b>Roadway - M.P.</b>	<b>Persons Killed</b>
Newark City	05-11-78	Thursday	11:56 a.m.	South & Pacific Sts.	1 Pedestrian
Cedar Grove Twsp.	05-12-78	Friday	2:21 a.m.	C.R. 639	1 Passenger
Newark City	05-14-78	Sunday	10:18 p.m.	C.R. 649 & Herbert Pl.	1 Driver
Newark City	05-24-78	Wednesday	6:46 p.m.	S.H. 21 - M.P. 2.6	1 Driver
Newark City	05-26-78	Friday	5:35 p.m.	Broad & Orange Sts.	1 Pedestrian
Newark City	05-28-78	Sunday	7:05 p.m.	S.H. 21 - M.P. 2.8	1 Driver
Newark City	05-31-78	Wednesday	5:22 p.m.	Market St.	1 Pedestrian
Montclair	06-06-78	Tuesday	10:43 a.m.	Claremont Ave. & North Willow St.	1 Passenger
Newark City	06-09-78	Friday	11:49 p.m.	I-78 & Irving Tunner Blvd.	1 Pedestrian
Newark City	06-11-78	Sunday	2:15 a.m.	S.H. 21 - M.P. 4.98	1 Driver
Newark City	06-19-78	Monday	4:33 p.m.	First Ave.	1 Passenger
Orange	06-22-78	Thursday	11:25 a.m.	Freeway Drive East	1 Pedestrian
Bloomfield	06-23-78	Friday	1:30 a.m.	Broughton Ave.	1 Driver
Newark	06-25-78	Sunday	8:10 a.m.	Central Ave. & Norfolk St.	1 Passenger
West Orange	06-30-78	Friday	10:03 p.m.	Pleasant Valley Way	1 Pedestrian
Fairfield Boro	07-06-78	Thursday	3:11 a.m.	Pier Lane	1 Driver 1 Passenger
Newark City	07-08-78	Saturday	3:30 a.m.	North 7th St. & Monieth Ave.	1 Passenger
East Orange City	07-14-78	Friday	1:06 a.m.	G.S.P. - M.P 146.8	1 Pedestrian
West Caldwell	07-19-78	Wednesday	7:15 a.m.	Henderson Dr.	1 Driver
Irvington Twsp.	07-20-78	Thursday	12:01 a.m.	G.S.P. - M.P. 143.7	1 Driver
Fairfield Boro	07-22-78	Saturday	2:40 a.m.	U.S. 46 & Clinton Rd.	1 Passenger
Newark City	07-25-78	Tuesday	9:06 p.m.	Avon Ave & Somerset St.	1 Pedestrian
West Caldwell	07-28-78	Friday	9:21 p.m.	Passaic Ave.	1 Driver
Newark City	08-01-78	Tuesday	2:16 a.m.	15th Av. & S.10th St.	1 Passenger
Orange City	08-01-78	Tuesday	1:19 p.m.	I-280 EB - M.P. 10.1	1 Driver
Orange City	08-03-78	Thursday	1:08 p.m.	Oakwood Ave. & Berwyn St.	1 Pedestrian
Newark City	08-03-78	Thursday	8:46 p.m.	141 Clifton Ave.	1 Pedestrian
Millburn Twsp.	08-04-78	Friday	3:02 p.m.	C.R. 606 & C.R. 527	1 Passenger
Newark City	08-05-78	Saturday	4:45 p.m.	215 So. 10th St.	1 Pedestrian
Bloomfield Town	08-07-78	Monday	11:00 p.m.	Bloomfield Ave & C.R. 506 N. 17th St.	1 Pedestrian
Newark City	08-08-78	Tuesday	7:47 a.m.	S.Orange Av. C.R. 510 & So. Munn Ave.	1 Driver
Newark City	08-26-78	Saturday	8:50 p.m.	151 Watson Ave.	1 Pedestrian
West Orange Town	08-27-78	Sunday	12:43 p.m.	S.Valley Rd. & Luddington Rd.	1 Bicyclist
Newark City	08-28-78	Monday	10:45 p.m.	Corbin St. Ramp	2 Drivers

**ESSEX COUNTY**

<b>Municipality</b>	<b>Date</b>	<b>Day of Week</b>	<b>Time</b>	<b>Roadway - M.P.</b>	<b>Persons Killed</b>
Newark City	09-02-78	Saturday	5:15 p.m.	Heller Parkway & Lake Street	1 Passenger
Bloomfield Town	09-14-78	Thursday	12:14 p.m.	Byrd Ave.	1 Pedestrian
Livingston Twsp.	09-14-78	Thursday	12:24 p.m.	C.R. 510 & Walnut St.	1 Passenger
Bloomfield Town	09-22-78	Friday	7:53 a.m.	Broughton Ave.	1 Pedestrian
Cedar Grove Twsp.	10-07-78	Saturday	5:29 a.m.	C.R. 641	1 Driver
Montclair Town	10-07-78	Saturday	4:22 p.m.	Claremont Ave.	1 Driver
Newark City	10-08-78	Sunday	12:17 p.m.	Montclair Ave.	1 Driver
Newark City	10-19-78	Thursday	11:40 a.m.	Chestnut St.	1 Pedestrian
West Orange Town	10-20-78	Friday	11:17 p.m.	Rollinson St.	1 Passenger
Newark City	10-23-78	Monday	7:45 p.m.	South 9th St.	1 Pedestrian
East Orange City	11-03-78	Friday	1:26 a.m.	Main & Grove Sts.	1 Passenger
Newark City	11-23-78	Thursday	3:00 p.m.	C.R. 648 & Passaic Ave.	1 Driver
Newark City	11-23-78	Thursday	6:20 p.m.	C.R. 510	1 Driver
Newark City	11-24-78	Friday	7:38 p.m.	16th Ave. & S.10th St.	1 Pedestrian
Newark City	12-05-78	Tuesday	10:20 p.m.	Irvington Ave. & Boyden Ave.	1 Pedestrian
Newark City	12-06-78	Wednesday	7:45 a.m.	15th Street	1 Pedestrian
Newark City	12-09-78	Saturday	3:01 a.m.	Broadway	1 Pedestrian
East Orange City	12-10-78	Sunday	2:13 a.m.	North Park St.	1 Passenger
Newark City	12-14-78	Thursday	11:00 p.m.	C.R. 508 & First St.	1 Pedestrian
Irvington Town	12-15-78	Friday	1:57 a.m.	C.R. 603	1 Driver
Belleville Town	12-18-78	Monday	11:08 a.m.	Dewitt Av.& Holmes St.	1 Driver
Montclair Town	12-18-78	Monday	1:47 p.m.	C.R. 506 & Church Rd.	1 Pedestrian
Irvington Town	12-30-78	Saturday	2:04 a.m.	Cort Street	1 Pedestrian

**GLOUCESTER COUNTY**

<b>Municipality</b>	<b>Date</b>	<b>Day of Week</b>	<b>Time</b>	<b>Roadway - M.P.</b>	<b>Persons Killed</b>
West Deptford Twsp.	01-03-78	Tuesday	11:14 p.m.	S.H. 45 - M.P. 23.5	1 Pedestrian
Franklin Twsp.	02-01-78	Wednesday	12:12 a.m.	S.H. 47	1 Driver
Monroe Twsp.	03-11-78	Saturday	12:09 a.m.	C.R. 538	1 Passenger
Washington Twsp.	03-13-78	Monday	1:51 a.m.	S.H. 47	1 Driver
Westville Boro	03-17-78	Friday	1:05 p.m.	I-295 - M.P. 24.6	1 Pedestrian
Mantua Twsp.	03-19-78	Sunday	12:30 a.m.	C.R. 667	1 Driver
Elk Twsp.	04-12-78	Wednesday	3:32 p.m.	Monroeville Rd. & Dutch Row Rd.	1 Driver
Swedesboro Boro	04-12-78	Wednesday	8:14 p.m.	C.R. 538	1 Driver 1 Passenger
Deptford Twsp.	04-19-78	Wednesday	6:47 a.m.	C.R. 534 & Almonesson Rd.	1 Driver
Washington Twsp.	04-20-78	Thursday	7:24 p.m.	S.H. 47 & Cross Keys Rd.	1 Driver

**GLOUCESTER COUNTY**

<b>Municipality</b>	<b>Date</b>	<b>Day of Week</b>	<b>Time</b>	<b>Roadway - M.P.</b>	<b>Persons Killed</b>
Woolwich Twsp.	04-30-78	Sunday	9:07 p.m.	Oak Grove Rd.	1 Passenger
Woodbury City	05-06-78	Saturday	8:30 p.m.	Evergreen Ave. & Griscom Drive	1 Driver
Franklin Twsp.	05-13-78	Saturday	4:07 a.m.	S.H. 47 & C.R. 31	1 Passenger
Mantua Twsp.	05-15-78	Monday	4:18 p.m.	C.R. 603 & C.R. 627	1 Driver
Woolwich Twsp.	05-18-78	Thursday	9:31 p.m.	C.R. 551 - M.P. 13	1 Pedestrian
West Deptford Twsp.	06-03-78	Saturday	3:21 a.m.	Columbia Blvd. & Grove Ave.	1 Driver
Paulsboro Boro	06-09-78	Friday	3:33 p.m.	C.R.667 & N.B.Ramp I-295	1 Pedestrian
Monroe Twsp.	06-17-78	Saturday	3:35 a.m.	U.S. 322 - M.P. 28.2	1 Driver 2 Passengers
Woolwich Twsp.	06-28-78	Wednesday	2:38 p.m.	U.S. 322 - M.P. 4.6	1 Driver
Monroe Twsp.	07-03-78	Monday	1:26 p.m.	S.H. 42 - M.P. 5	1 Driver
Franklin Twsp.	07-10-78	Monday	9:34 a.m.	C.R. 55 & Catawba Ave.	1 Driver
Franklin Twsp.	07-16-78	Sunday	2:19 a.m.	U.S. 40 - M.P. 25.1	2 Drivers
Westville Boro	07-29-78	Saturday	7:40 a.m.	East Olive St.	1 Driver
Mantua Twsp.	07-29-78	Saturday	11:48 a.m.	S.H. 45 - M.P. 22.2	1 Driver
Woodbury Hts. Boro	08-01-78	Tuesday	7:37 p.m.	Chestnut Ave.	1 Pedacyclist
W. Deptford Twsp.	08-16-78	Wednesday	5:48 p.m.	S.H. 44	1 Driver
Franklin Twsp.	08-16-78	Wednesday	5:49 p.m.	C.R. 538	1 Passenger
Franklin Twsp.	08-18-78	Friday	2:54 a.m.	U.S. 40 - M.P. 26	1 Driver
Monroe Twsp.	08-21-78	Monday	12:55 p.m.	S.H. 42 - M.P. 2.6	1 Driver
Woodbury City	09-02-78	Saturday	2:20 a.m.	S.H. 45 - M.P. 24.9	1 Driver
Franklin Twsp.	09-03-78	Sunday	11:18 a.m.	Northwest Blvd. & New York Ave.	1 Bicyclist
West Deptford Twsp.	09-10-78	Sunday	2:25 a.m.	Mantua Grove Rd.	1 Driver
Monroe Twsp.	09-11-78	Monday	2:08 a.m.	U.S. 322 & Walnut St.	1 Driver
Harrison Twsp.	09-20-78	Wednesday	9:16 a.m.	U.S. 322 & C.R. 635	1 Driver
Mantua Twsp.	09-27-78	Wednesday	8:52 p.m.	Tyler Mill Rd.	1 Driver
West Deptford Twsp.	09-28-78	Thursday	10:12 p.m.	Grove Rd.	1 Driver
Logan Twsp.	09-30-78	Saturday	11:00 a.m.	I-295 - M.P. 14.9	2 Passengers
Monroe Twsp.	10-08-78	Sunday	9:36 p.m.	U.S. 322 - M.P. 23.4	1 Driver
West Deptford Twsp.	10-10-78	Tuesday	2:25 a.m.	I-295 - M.P. 22.7	1 Driver
Monroe Twsp.	10-22-78	Sunday	5:46 a.m.	C.R. 536 Alt.	1 Driver
West Deptford Twsp.	11-09-78	Thursday	9:00 a.m.	Kings Highway & Westwood Drive	1 Driver 1 Passenger
Monroe Twsp.	11-12-78	Sunday	10:15 p.m.	C.R. 538 - M.P. 24.7	1 Driver
Glassboro Boro	11-30-78	Thursday	11:05 a.m.	Richwood-Aura Rd. & Ellis Mill Rd.	1 Driver
Franklin Twsp.	12-03-78	Sunday	7:10 p.m.	Dutch Mill Rd.	1 Pedestrian
Mantua Twsp.	12-13-78	Wednesday	8:47 p.m.	C.R. 553A	1 Passenger

**GLOUCESTER COUNTY**

<b>Municipality</b>	<b>Date</b>	<b>Day of Week</b>	<b>Time</b>	<b>Roadway - M.P.</b>	<b>Persons Killed</b>
Washington Twsp.	12-15-78	Friday	11:06 p.m.	Mt. Pleasant Rd.	1 Driver
Washington Twsp.	12-16-78	Saturday	1:45 a.m.	C.R. 65 & C.R. 67	2 Passengers
Greenwich Twsp.	12-23-78	Saturday	4:40 a.m.	I-295 - M.P. 15.7	1 Driver
Monroe Twsp.	12-25-78	Monday	8:35 p.m.	U.S. 322 & C.R. 655	1 Driver

**HUDSON COUNTY**

<b>Municipality</b>	<b>Date</b>	<b>Day of Week</b>	<b>Time</b>	<b>Roadway - M.P.</b>	<b>Persons Killed</b>
North Bergen Twsp.	01-02-78	Monday	2:25 a.m.	U.S. 1 & 9	1 Driver
Jersey City	01-13-78	Friday	10:21 a.m.	U.S. 1 & 9	1 Driver
Jersey City	01-14-78	Saturday	10:58 a.m.	U.S. 1 & 9	1 Passenger
Jersey City	01-14-78	Saturday	11:38 a.m.	U.S. 1 & 9	1 Passenger
Kearny Town	01-31-78	Tuesday	12:15 p.m.	U.S. 1 & 9	1 Driver 1 Passenger
Bayonne City	02-04-78	Saturday	10:28 a.m.	Kennedy Blvd.	1 Pedestrian
Weehawken Twsp.	02-22-78	Wednesday	9:00 a.m.	I-495 - M.P. 1.9	1 Driver
Hoboken City	03-09-78	Thursday	10:30 a.m.	14th St. & Willow Av.	1 Pedestrian
Kearny Town	04-13-78	Thursday	9:00 p.m.	N.J.T.P. - M.P. 109	1 Driver
Bayonne City	04-23-78	Sunday	7:16 p.m.	Ave. C & W.11th St.	1 Passenger
North Bergen Twsp.	04-27-78	Thursday	4:43 p.m.	Bergen Tpk. & 45th St.	1 Pedestrian
North Bergen Twsp.	05-04-78	Thursday	7:45 p.m.	U.S. 1 & 9 & 73rd St.	1 Passenger
Kearny Town	05-14-78	Sunday	3:35 a.m.	N.J.T.P. - M.P. 108	1 Pedestrian
Kearny Town	05-21-78	Sunday	5:16 a.m.	Schuyler Ave & Stewart Ave.	2 Passengers
North Bergen Twsp.	05-24-78	Wednesday	1:08 a.m.	U.S. 1 & 9	1 Pedestrian
Jersey City	06-01-78	Thursday	12:22 p.m.	Ocean Ave.	1 Pedestrian
Jersey City	06-04-78	Sunday	3:30 a.m.	Grand & Woodward Sts.	1 Driver
Jersey City	06-19-78	Monday	8:09 p.m.	Warner Ave.	1 Pedestrian
Jersey City	06-30-78	Friday	12:50 a.m.	U.S. 1 & 9 - M.P. 3.1	1 Bicyclist
Union City	07-23-78	Sunday	3:30 a.m.	14th St Viaduct & Manhattan Ave.	1 Driver
Jersey City	07-23-78	Sunday	1:54 p.m.	U.S. 1 & Sep Ave.	1 Driver
Jersey City	07-28-78	Friday	10:40 p.m.	U.S. 1 & Duncan Ave.	1 Passenger
Union City	07-30-78	Sunday	1:54 p.m.	Bergenline Ave. & 19th Ave.	1 Driver
Jersey City	09-01-78	Friday	4:39 p.m.	Bergen Ave. & Bostwick Ave.	1 Pedestrian
Jersey City	09-10-78	Sunday	9:37 p.m.	Webster Ave. & Bowers St.	2 Passengers
North Bergen Twsp.	09-16-78	Saturday	3:10 p.m.	River Rd.	2 Passengers
North Bergen Twsp.	10-02-78	Monday	8:52 p.m.	River Road	1 Pedestrian
Jersey City	10-04-78	Wednesday	3:40 p.m.	Kennedy Blvd.	1 Pedestrian
Jersey City	10-14-78	Saturday	7:55 a.m.	S.H. 7	1 Driver

## HUDSON COUNTY

Municipality	Date	Day of Week	Time	Roadway - M.P.	Persons Killed
Jersey City	10-18-78	Wednesday	2:27 a.m.	Kennedy Blvd.	1 Passenger
Jersey City	10-21-78	Saturday	11:00 a.m.	U.S. 1 & 9	1 Passenger
West New York Town	10-21-78	Saturday	3:04 p.m.	Kennedy Blvd.	1 Pedestrian
Secaucus Town	10-21-78	Saturday	10:35 p.m.	Paterson Plank Rd.	1 Passenger
Bayonne City	10-22-78	Sunday	7:02 p.m.	Broadway	1 Pedestrian
Kearny Town	10-28-78	Saturday	12:02 a.m.	U.S. 1 & 9	1 Driver
Jersey City	11-08-78	Wednesday	9:43 p.m.	Rt. 1B - M.P. 1.1	1 Driver
Jersey City	11-29-78	Wednesday	12:14 p.m.	Montgomery St.	1 Pedestrian
Jersey City	12-03-78	Sunday	2:50 a.m.	Ocean Ave. & Danforth Ave.	1 Passenger
Weehawken Twsp.	12-22-78	Friday	10:31 p.m.	Park Ave. & Lincoln Tunnel Exit	1 Pedestrian
Jersey City	12-24-78	Sunday	5:24 p.m.	Kennedy Blvd.	1 Pedestrian

## HUNTERDON COUNTY

Municipality	Date	Day of Week	Time	Roadway - M.P.	Persons Killed
Lebanon Twsp.	01-07-78	Saturday	1:00 a.m.	S.H. 31 - M.P. 36.4	1 Driver 1 Passenger
West Amwell Twsp.	03-16-78	Thursday	12:12 p.m.	S.H. 29 - M.P. 14.3	1 Driver
Readington Twsp.	03-23-78	Thursday	5:23 p.m.	U.S. 22 & C.R. 523	1 Driver
Clinton Twsp.	04-12-78	Wednesday	1:50 a.m.	S.H. 31 - M.P. 28.6	1 Driver
Clinton Twsp.	04-14-78	Friday	4:50 p.m.	S.H. 31 & C.R. 513	1 Driver
Readington Twsp.	06-10-78	Saturday	4:52 a.m.	S.H. 38 - M.P. 26.65	1 Driver
Union Twsp.	07-16-78	Sunday	10:39 p.m.	I-78 - M.P. 11.8	1 Passenger
Readington Twsp.	09-12-78	Tuesday	7:15 p.m.	U.S. 22 - M.P. 26.9 & Fire Lane	1 Pedestrian

## MERCER COUNTY

Municipality	Date	Day of Week	Time	Roadway - M.P.	Persons Killed
Ewing Twsp.	01-05-78	Thursday	5:31 p.m.	S.H. 29 & River Rd.	1 Pedestrian
Hamilton Twsp.	03-03-78	Friday	6:45 p.m.	C.R. 616	1 Passenger
West Windsor Twsp.	03-12-78	Sunday	3:39 a.m.	U.S. 1 - M.P. 11	1 Pedestrian
Ewing Twsp.	04-06-78	Thursday	4:26 p.m.	Lower Ferry Rd.	1 Driver
East Windsor Twsp.	04-13-78	Thursday	1:40 p.m.	S.H. 33 & Airport Rd.	1 Driver
Ewing Twsp.	04-22-78	Saturday	7:22 a.m.	I-95 - M.P. 1.35	1 Pedestrian
Trenton City	06-12-78	Monday	10:15 a.m.	Hudson St.	1 Pedestrian
Hamilton Twsp.	06-19-78	Monday	11:12 p.m.	U.S. 206 - M.P. 39.06	1 Driver
Hamilton Twsp.	07-02-78	Sunday	11:27 p.m.	South Broad St. & Coleridge Ave.	1 Driver
Hopewell Twsp.	07-28-78	Friday	2:01 a.m.	C.R. 518	1 Passenger
Hamilton Twsp.	08-02-78	Wednesday	1:40 a.m.	S. Broad St. & C.R. 524	1 Driver
Trenton City	08-18-78	Friday	1:06 p.m.	49 N. Olden Ave.	1 Bicyclist

**MERCER COUNTY**

<b>Municipality</b>	<b>Date</b>	<b>Day of Week</b>	<b>Time</b>	<b>Roadway - M.P.</b>	<b>Persons Killed</b>
Lawrence Twsp.	08-27-78	Sunday	4:29 p.m.	U.S. 1 & Baker's Basin Jughandle	1 Driver 1 Passenger
Hamilton Twsp.	09-14-78	Thursday	5:55 p.m.	Tanglewood Dr.	1 Driver
Hopewell Twsp.	09-20-78	Wednesday	2:08 a.m.	S.H. 31 & Pennington Circle	1 Driver
Ewing Twsp.	09-29-78	Friday	10:26 p.m.	C.R. 634 & C.R. 611	1 Driver
Princeton Twsp.	11-08-78	Wednesday	4:05 a.m.	U.S. 206 - M.P. 51.80	1 Driver
Hamilton Twsp.	11-10-78	Friday	11:40 p.m.	U.S. 130 & Klockner Rd.	1 Pedestrian
Ewing Twsp.	11-23-78	Thursday	9:56 a.m.	S.H. 31 & Woodland Av	1 Pedestrian
Lawrence Twsp.	12-03-78	Sunday	12:25 a.m.	Lewisville Rd.	1 Passenger
Hamilton Twsp.	12-03-78	Sunday	4:35 p.m.	Edinburg Rd.	1 Driver
Hamilton Twsp.	12-06-78	Wednesday	12:42 a.m.	Kuser Rd.	1 Driver 1 Passenger
Trenton City	12-07-78	Thursday	6:30 p.m.	Division & Kent Sts.	1 Pedestrian
Hamilton Twsp.	12-08-78	Friday	8:21 p.m.	S. Clinton St.	1 Pedestrian
Hamilton Twsp.	12-10-78	Sunday	11:14 p.m.	Hamilton Ave. & S. Olden Ave.	1 Driver
Trenton City	12-15-78	Friday	10:15 p.m.	Lamberton St.	1 Passenger
Trenton City	12-24-78	Sunday	1:31 a.m.	Genesee & Ramsen Sts.	1 Driver

**MIDDLESEX COUNTY**

<b>Municipality</b>	<b>Date</b>	<b>Day of Week</b>	<b>Time</b>	<b>Roadway - M.P.</b>	<b>Persons Killed</b>
Woodbridge Twsp.	01-03-78	Tuesday	1:55 p.m.	U.S. 1 & 9	1 Driver
Perth Amboy City	01-07-78	Saturday	8:08 p.m.	Smith & Herbert Sts.	1 Pedestrian
Edison Twsp.	01-08-78	Sunday	7:34 a.m.	Grove Ave.	1 Driver
Woodbridge Twsp.	01-08-78	Sunday	3:00 p.m.	N.J.T.P. - M.P. 93	1 Pedestrian
Sayreville Twsp.	01-26-78	Thursday	10:53 a.m.	U.S. 9	1 Driver
Piscataway Twsp.	02-17-78	Friday	3:16 p.m.	S. Washington Ave.	1 Driver
Old Bridge Twsp.	03-03-78	Friday	1:37 p.m.	S.H. 35 - M.P. 45.6	1 Passenger
Sayreville Boro	03-13-78	Monday	8:03 p.m.	Main St.	1 Driver
Woodbridge Twsp.	03-23-78	Thursday	5:30 a.m.	G.S.P. - M.P. 131.3	1 Driver
Edison Twsp.	03-30-78	Thursday	12:20 a.m.	S.H. 27 & Plainfield Av.	1 Driver
Edison Twsp.	04-06-78	Thursday	10:05 a.m.	S.H. 27 & Shepard Pl.	1 Pedestrian
Piscataway Twsp.	04-15-78	Saturday	2:40 a.m.	Shelton Rd.	1 Driver
N. Brunswick Twsp.	04-18-78	Tuesday	2:54 p.m.	U.S. 1 - M.P. 21.5	1 Driver
New Brunswick City	04-21-78	Friday	6:51 a.m.	S.H. 18 - M.P. 40.3	1 Driver
Perth Amboy City	04-22-78	Saturday	6:30 p.m.	S.H. 35 & N.Park Dr.	1 Driver
Carteret Boro	04-23-78	Sunday	12:40 p.m.	Callidge Ave & Pierce St.	1 Driver
Edison Twsp.	04-24-78	Monday	7:59 a.m.	C.R. 142	1 Driver
Woodbridge Twsp.	04-26-78	Wednesday	9:37 p.m.	U.S. 9 & Main St.	1 Driver
Edison Twsp.	05-05-78	Friday	7:40 p.m.	I-287 - M.P. .8	1 Driver

**MIDDLESEX COUNTY**

<b>Municipality</b>	<b>Date</b>	<b>Day of Week</b>	<b>Time</b>	<b>Roadway - M.P.</b>	<b>Persons Killed</b>
East Brunswick	05-05-78	Friday	9:11 p.m.	S.H. 18	1 Pedestrian
South Brunswick	05-08-78	Monday	9:04 a.m.	N.J.T.P. - M.P. 76	1 Driver
Old Bridge Twsp.	05-20-78	Saturday	11:51 a.m.	S.H. 35 - M.P. 46.3	1 Driver
Piscataway Twsp.	05-22-78	Monday	2:32 a.m.	River Road	1 Driver
Edison Twsp.	05-23-78	Tuesday	9:04 a.m.	I-287 - M.P. 3.8	1 Driver
Edison Twsp.	05-29-78	Monday	2:45 a.m.	N.J.T.P. - M.P. 86	1 Passenger
Sayreville Boro	05-29-78	Monday	3:54 p.m.	Ernst Rd.	1 Passenger
Piscataway Twsp.	05-30-78	Tuesday	3:18 p.m.	S. Randolphville Rd.	1 Pedestrian
S. Brunswick Twsp.	06-03-78	Saturday	4:10 a.m.	N.J.T.P. - M.P. 76.2	1 Passenger
Edison Twsp.	06-03-78	Saturday	11:28 p.m.	Vineyard Rd.	1 Driver
Woodbridge Twsp.	06-04-78	Sunday	12:47 a.m.	U.S. 9 - M.P. 133.95	1 Driver 1 Passenger
Cranbury Twsp.	06-10-78	Saturday	4:39 a.m.	C.R. 535 - M.P. 16.5	1 Driver
Edison Twsp.	06-12-78	Monday	3:50 p.m.	S.H. 27	1 Driver
Highland Park Boro	06-16-78	Friday	4:10 p.m.	South 10th Ave.	1 Driver
Old Bridge Twsp.	06-16-78	Friday	11:39 p.m.	U.S. 9 - M.P. 122.5	1 Pedestrian
Perth Amboy City	06-21-78	Wednesday	10:00 p.m.	State St.	1 Passenger
Monroe Twsp.	07-02-78	Sunday	3:39 p.m.	Etra Road	1 Passenger
East Brunswick Twsp.	07-09-78	Sunday	12:22 a.m.	S.H. 18 - M.P. 36.2	1 Pedestrian
Old Bridge Twsp.	07-14-78	Friday	3:01 a.m.	G.S.P. - M.P. 121.5	1 Passenger
Woodbridge Twsp.	07-19-78	Wednesday	1:41 p.m.	Port Reading Ave.	1 Bicyclist
Old Bridge Twsp.	07-19-78	Wednesday	10:23 p.m.	Lorton Rd.	1 Driver
Perth Amboy City	07-28-78	Friday	9:41 p.m.	Covey Blvd. & Chamberlain Ave.	1 Passenger
E. Brunswick Twsp.	08-01-78	Tuesday	2:45 a.m.	Rt.1 - M.P. 81 & 12	1 Driver
Piscataway Twsp.	08-03-78	Thursday	4:36 p.m.	Prospect Ave.	1 Driver 1 Passenger
Middlesex Boro	08-05-78	Saturday	11:17 p.m.	Greenbrook Rd.	1 Driver
Woodbridge Twsp.	08-06-78	Sunday	9:34 p.m.	U.S. 1 & Wylie St.	1 Pedestrian
Sayreville Boro	08-10-78	Thursday	9:59 p.m.	S.H. 35 & U.S. 9	1 Pedestrian
Edison Twsp.	08-11-78	Friday	8:25 p.m.	Amboy Ave & C.R. 146	1 Pedestrian
Sayreville Boro	08-12-78	Saturday	1:32 a.m.	G.S.P. - M.P. 122.8	1 Passenger
Woodbridge Twsp.	08-19-78	Saturday	1:10 a.m.	M.P. 90 & 14	1 Driver
N. Brunswick Twsp.	08-20-78	Sunday	2:14 a.m.	Herman Rd.	1 Driver
Sayreville Boro	08-21-78	Monday	9:38 a.m.	Bordentown Ave.	1 Driver
Woodbridge Twsp.	08-21-78	Monday	9:27 p.m.	Avenel St.	1 Driver
Edison Twsp.	08-22-78	Tuesday	1:32 p.m.	Lakeview Blvd. & Clifton St.	1 Driver
N. Brunswick	08-24-78	Thursday	2:57 a.m.	U.S. 1 - M.P. 25.9	1 Driver
Monroe Twsp.	08-25-78	Friday	4:09 p.m.	Pergola Ave.	1 Pedestrian
New Brunswick	08-26-78	Saturday	2:18 p.m.	Livingston Ave.	1 Driver
Woodbridge Twsp.	08-31-78	Thursday	8:17 p.m.	Correja Ave.	1 Pedestrian

**MIDDLESEX COUNTY**

<b>Municipality</b>	<b>Date</b>	<b>Day of Week</b>	<b>Time</b>	<b>Roadway - M.P.</b>	<b>Persons Killed</b>
S. Plainfield Boro	09-03-78	Sunday	2:31 a.m.	I-287 - M.P. 5.5	1 Driver
Woodbridge Twsp.	09-08-78	Friday	1:30 a.m.	N.J.T.P. - M.P. 91.2	1 Driver
Piscataway Twsp.	09-08-78	Friday	4:14 p.m.	I-287 - M.P. 9.7	2 Drivers
Old Bridge Twsp.	09-10-78	Sunday	1:29 p.m.	C.R. 365	1 Passenger
S. Brunswick Twsp.	09-10-78	Sunday	10:25 p.m.	S.H. 27 - M.P. 8.1	1 Pedestrian
Edison Twsp.	09-12-78	Tuesday	1:05 p.m.	S.H. 440	1 Passenger
New Brunswick City	09-17-78	Sunday	8:03 p.m.	Joyce Kilmer Ave & Sanford St.	1 Passenger
Perth Amboy City	09-19-78	Tuesday	6:23 p.m.	Smith St. & Kirkland Place	1 Passenger
Perth Amboy City	09-21-78	Thursday	11:40 p.m.	S.H. 35 - M.P. 52.7	1 Pedestrian
S. Brunswick Twsp.	09-22-78	Friday	1:53 a.m.	U.S. 130 - M.P. 73.9	1 Pedestrian
E. Brunswick Twsp.	09-24-78	Sunday	7:10 p.m.	Old Bridge Turnpike	1 Passenger
Edison Twsp.	09-24-78	Sunday	1:25 p.m.	N.J.T.P. - M.P. 86.2	1 Passenger
Middlesex Boro	09-26-78	Tuesday	7:14 p.m.	S.H. 28 - M.P. 9.5	1 Pedestrian
N. Brunswick Twsp.	09-26-78	Tuesday	8:20 p.m.	U.S. 130 - M.P. 82.7	1 Pedestrian
Old Bridge Twsp.	09-30-78	Saturday	11:09 p.m.	Amboy Rd. & C.R. 516	1 Driver
Cranbury Twsp.	09-30-78	Saturday	11:40 p.m.	N.J.T.P. - M.P. 70.2	2 Drivers 2 Passengers
Woodbridge Twsp.	10-01-78	Sunday	6:36 p.m.	Port Reading Ave.	1 Driver
Woodbridge Twsp.	10-07-78	Saturday	2:21 a.m.	U.S. 9 - M.P. 134.7	1 Passenger
Monroe Twsp.	10-09-78	Monday	2:40 a.m.	N.J.T.P. - M.P. 74.10	1 Driver 1 Passenger
Metuchen Boro	10-09-78	Tuesday	9:49 p.m.	Central Ave.	1 Driver 1 Passenger
S. Amboy City	10-14-78	Saturday	3:55 p.m.	S.H. 35 - M.P. 49.26	1 Driver
Old Bridge Twsp.	10-20-78	Friday	11:52 p.m.	S.H. 35 - M.P. 45.68	1 Pedestrian
S. Brunswick Twsp.	10-28-78	Saturday	7:07 p.m.	S.H. 27 - M.P. 3.8	1 Driver
Woodbridge Twsp.	11-03-78	Friday	5:48 p.m.	G.S.P. - M.P. 132.4	1 Pedestrian
Edison Twsp.	11-05-78	Sunday	2:30 a.m.	U.S. 1 - M.P. 29.0	1 Passenger
Piscataway Twsp.	11-08-78	Wednesday	11:51 p.m.	S. Washington Ave.	1 Pedestrian
Piscataway Twsp.	11-22-78	Wednesday	6:24 a.m.	Stelton Road	1 Pedestrian
Woodbridge Twsp.	11-26-78	Sunday	3:42 a.m.	S.H. 35 & Amboy Av.	1 Driver
Sayreville Boro	11-27-78	Monday	2:12 p.m.	Hillside Ave.	1 Pedestrian
Sayreville Boro	12-01-78	Friday	8:38 p.m.	S.H. 35 - M.P. 51.5	1 Bicyclist
Woodbridge Twsp.	12-02-78	Saturday	1:53 a.m.	U.S. 1 & Gill Lane	1 Driver
Old Bridge Twsp.	12-09-78	Saturday	2:42 a.m.	S.H. 34 - M.P. 24.9	1 Pedestrian
Sayreville Boro	12-20-78	Wednesday	10:48 p.m.	U.S. 9 & Oak St.	1 Driver
Edison Twsp.	12-22-78	Friday	12:42 a.m.	I-287 - M.P. 3.9	1 Driver
Piscataway Twsp.	12-22-78	Friday	6:40 p.m.	Hoes Lane Extension	1 Driver
Piscataway Twsp.	12-24-78	Sunday	4:52 p.m.	Haines Ave & Barnett Place	1 Pedestrian



**MONMOUTH COUNTY**

<b>Municipality</b>	<b>Date</b>	<b>Day of Week</b>	<b>Time</b>	<b>Roadway - M.P.</b>	<b>Persons Killed</b>
Aberdeen Twsp.	01-03-78	Tuesday	11:23 a.m.	G.S.P. - M.P. 119.9	1 Driver
Middletown Twsp.	01-05-78	Thursday	12:54 a.m.	C.R. 50	1 Driver
Howell Twsp.	01-13-78	Friday	4:56 p.m.	Squankum- Yellowbrook Rd.	1 Passenger
Middletown Twsp.	01-16-78	Monday	2:25 p.m.	S.H. 35	1 Driver
Middletown Twsp.	01-30-78	Monday	8:07 p.m.	S.H. 36	1 Pedestrian
Middletown Twsp.	02-09-78	Thursday	10:23 p.m.	C.R. 516 & 7th St.	1 Pedestrian
Colts Neck Twsp.	02-15-78	Wednesday	5:20 p.m.	S.H. 34 - M.P. 17	1 Driver
Middletown Twsp.	02-17-78	Friday	12:20 p.m.	Tindall & Swartzel Rds.	1 Driver
Brielle Boro	02-17-78	Friday	10:24 p.m.	S.H. 70 - M.P. 58.2	2 Pedestrians
Howell Twsp.	02-21-78	Tuesday	9:53 p.m.	U.S. 9 - M.P. 107.4	1 Pedestrian
Asbury Park City	03-05-78	Sunday	1:32 p.m.	Fourth Ave.	1 Driver 1 Passenger
Millstone Twsp.	03-09-78	Thursday	5:30 p.m.	C.R. 527	1 Passenger
Manalapan Twsp.	03-16-78	Thursday	5:00 a.m.	Pension Road	1 Driver
Fair Haven Boro	03-18-78	Saturday	6:01 p.m.	Grange Ave.	1 Driver
Neptune City	04-02-78	Sunday	2:38 a.m.	S.H. 35 & Sylvania Ave.	1 Passenger
Howell Twsp.	04-02-78	Sunday	4:27 a.m.	S.H. 34 - M.P. 9.9	1 Driver
Middletown Twsp.	04-08-78	Saturday	12:22 p.m.	S.H. 35 & Twin Brooks Ave.	1 Driver
Middletown Twsp.	04-12-78	Wednesday	8:53 p.m.	S.H. 36 - M.P. 13.2	1 Passenger
Wall Twsp.	04-17-78	Monday	4:14 p.m.	S.H. 33 - M.P. 36.54	1 Driver
Wall Twsp.	04-21-78	Friday	4:35 a.m.	G.S.P. - M.P. 97.8	1 Driver 1 Passenger
Wall Twsp.	04-22-78	Saturday	1:15 a.m.	C.R. 524	1 Pedestrian
Howell Twsp.	04-23-78	Sunday	2:47 a.m.	C.R. 524	1 Driver
Howell Twsp.	04-23-78	Sunday	3:10 a.m.	Lakewood Rd. & Newtons Corner Rd.	1 Driver 1 Passenger
Hazlet Twsp.	04-28-78	Friday	12:54 a.m.	S.H. 36 - M.P. 22.5	1 Pedestrian
Highlands Boro	04-30-78	Sunday	6:53 a.m.	S.H. 36 - M.P. 12.9	1 Driver
Union Beach Boro	05-02-78	Tuesday	10:28 p.m.	S.H. 36 & Rose Lane	1 Pedestrian
Howell Twsp.	05-06-78	Saturday	11:42 a.m.	C.R. 524 - M.P. 29.9	1 Pedestrian
Neptune Twsp.	05-20-78	Saturday	3:40 a.m.	Memorial Drive & S.H. 35 Ramp	1 Driver
Hazlet Twsp.	05-26-78	Friday	1:25 a.m.	Bethany Rd.	1 Driver
Holmdel Twsp.	05-27-78	Saturday	1:53 a.m.	G.S.P. - M.P. 117.9	1 Driver
Millstone Twsp.	06-14-78	Wednesday	1:05 p.m.	C.R. 571	1 Driver 1 Passenger
Matawan Boro	06-21-78	Wednesday	9:51 p.m.	S.H. 34- M.P. 22.77	1 Passenger
Marlboro Twsp.	06-23-78	Friday	1:39 p.m.	U.S. 9 - M.P. 119.2	1 Driver
Little Silver Boro	06-24-78	Saturday	6:01 p.m.	Seven Bridges Rd.	1 Driver
Howell Twsp.	06-25-78	Sunday	10:44 a.m.	S.H. 33 - M.P. 30.9	1 Passenger

**MONMOUTH COUNTY**

<b>Municipality</b>	<b>Date</b>	<b>Day of Week</b>	<b>Time</b>	<b>Roadway - M.P.</b>	<b>Persons Killed</b>
Colts Neck Twp.	06-26-78	Monday	6:58 a.m.	S.H. 18 - M.P. 22.1	1 Passenger
Brielle Boro	06-26-78	Monday	8:00 a.m.	Ashley Ave.	1 Driver
Wall Twp.	06-28-78	Wednesday	6:23 a.m.	S.H. 34- M.P. 2.1	1 Driver
Middletown Twp.	06-28-78	Wednesday	5:14 p.m.	Swartzel Drive	1 Pedestrian
Wall Twp.	07-02-78	Sunday	3:45 a.m.	S.H. 35 - M.P. 19.7	1 Pedestrian
Keyport Boro	07-10-78	Monday	2:06 a.m.	S.H. 35 - M.P. 43.6	1 Driver
Aberdeen Twp.	07-10-78	Monday	1:18 p.m.	G.S.P. - M.P. 120	1 Driver
Howell Twp.	07-16-78	Sunday	3:47 a.m.	S.H. 33 - M.P. 34.0	1 Passenger
Deal Boro	07-22-78	Saturday	10:51 p.m.	Ocean Ave.	1 Pedestrian
Middletown Twp.	07-27-78	Thursday	3:07 p.m.	C.R. 50 & W. Front St.	1 Passenger
Freehold Twp.	07-28-78	Friday	5:48 p.m.	U.S. 9 - M.P. 115.2	1 Driver 1 Passenger
Tinton Falls Boro	08-08-78	Tuesday	9:22 p.m.	C.R. 51	1 Pedestrian
Howell Twp.	08-09-78	Wednesday	6:51 p.m.	Friendship Rd.	1 Driver
Hazlet Twp.	08-10-78	Thursday	3:12 a.m.	Middle Rd.	1 Driver
Rumson Boro	08-13-78	Sunday	3:18 a.m.	East River Rd.	1 Driver
Oceanport Boro	08-14-78	Monday	1:56 a.m.	Port-Au-Peck Ave.	1 Driver
Howell Twp.	08-14-78	Monday	10:32 p.m.	U.S. 9 - M.P. 104.8	1 Pedestrian
Wall Twp.	08-19-78	Saturday	1:38 a.m.	S.H. 34 - M.P. 5.4	1 Passenger
Middletown Twp.	08-23-78	Wednesday	2:20 p.m.	S.H. 35 - M.P. 34.84	1 Driver
Wall Twp.	09-05-78	Tuesday	1:54 a.m.	S.H. 35 & Atlantic Ave.	1 Driver
Hazlet Twp.	09-10-78	Sunday	11:30 p.m.	S.H. 36 & Poole Ave.	1 Passenger
Hazlet Twp.	09-12-78	Tuesday	8:29 p.m.	S.H. 36 & Poole Ave.	1 Bicyclist
Neptune Twp.	10-01-78	Sunday	10:24 p.m.	Myrtle Ave & Stratford Ave.	1 Driver
Aberdeen Twp.	10-17-78	Tuesday	12:01 a.m.	G.S.P. - M.P. 119.95	1 Passenger
Tinton Falls Boro	10-19-78	Thursday	2:20 a.m.	G.S.P. - M.P. 108.45	1 Driver
Freehold Twp.	10-22-78	Sunday	2:02 a.m.	C.R. 23	1 Driver
Neptune Twp.	10-22-78	Sunday	2:40 a.m.	Memorial Drive	1 Pedestrian
Red Bank Boro	10-26-78	Thursday	10:09 p.m.	S.H. 35 - M.P. 34.2	1 Pedestrian
Manalapan Twp.	10-26-78	Thursday	11:07 p.m.	C.R. 522	1 Driver
Howell Twp.	10-30-78	Monday	10:22 p.m.	C.R. 18	1 Driver
Long Branch City	11-02-78	Thursday	7:21 a.m.	Bath Ave & Conrail Railroad Crossing	1 Driver
Howell Twp.	11-04-78	Saturday	11:05 p.m.	C.R. 524 - M.P. 29.0	1 Passenger
Atlantic Highlands	11-15-78	Wednesday	11:47 p.m.	S.H. 36 - M.P. 14.7	1 Driver
Wall Twp.	11-21-78	Tuesday	3:45 p.m.	G.S.P. - M.P. 94.3	1 Driver
Howell Twp.	12-02-78	Saturday	12:43 a.m.	Maxim-Southard Rd.	1 Driver
Howell Twp.	12-02-78	Saturday	6:28 p.m.	U.S. 9 - M.P. 104.8	1 Pedestrian
Tinton Falls Boro	12-05-78	Tuesday	10:15 a.m.	Normandy Rd. & Swimming River Rd.	1 Passenger
Freehold Twp.	12-09-78	Saturday	2:34 p.m.	U.S. 9 - M.P. 112.5	1 Driver

**MONMOUTH COUNTY**

<b>Municipality</b>	<b>Date</b>	<b>Day of Week</b>	<b>Time</b>	<b>Roadway - M.P.</b>	<b>Persons Killed</b>
Holmdel Twsp.	12-09-78	Saturday	5:36 p.m.	S.H. 35 - M.P. 40.5	1 Driver
Neptune Twsp.	12-16-78	Saturday	9:01 p.m.	S.H. 66 - M.P. 1.6	1 Driver
Neptune Twsp.	12-22-78	Friday	9:03 p.m.	S.H. 35 - M.P. 24.7	1 Driver
Sea Girt Boro	12-29-78	Friday	8:06 p.m.	C.R. 49	1 Pedestrian

**MORRIS COUNTY**

<b>Municipality</b>	<b>Date</b>	<b>Day of Week</b>	<b>Time</b>	<b>Roadway - M.P.</b>	<b>Persons Killed</b>
Randolph Twsp.	01-17-78	Tuesday	11:00 p.m.	C.R. 513	1 Pedestrian
Lincoln Park Boro	01-18-78	Wednesday	10:27 p.m.	U.S. 202 - M.P. 62	1 Driver
Chatham Twsp.	01-21-78	Saturday	6:05 p.m.	C.R. 638	1 Pedestrian
Kinnelon Boro	02-05-78	Sunday	8:19 p.m.	C.R. 11 - M.P. 10	1 Pedestrian
Randolph Twsp.	02-19-78	Sunday	2:22 a.m.	S.H. 10 - M.P. 3.7	1 Passenger
Mt. Olive Twsp.	03-06-78	Monday	7:15 a.m.	U.S. 206 - M.P. 9.1	1 Driver
Rockaway Twsp.	03-12-78	Sunday	2:28 a.m.	Mt. Hope Ave.	1 Driver
Mt. Arlington Boro	03-28-78	Tuesday	2:40 a.m.	I-80 - M.P. 30.2	1 Passenger
Hanover Twsp.	04-02-78	Sunday	2:09 a.m.	Whippany Rd.	1 Driver 1 Passenger
Madison Boro	04-08-78	Saturday	1:10 a.m.	Woodland Rd.	1 Driver
Roxbury Twsp.	04-16-78	Sunday	3:25 a.m.	C.R. 631	1 Driver
Parsippany Troy Hills	04-25-78	Tuesday	11:35 p.m.	I-80 - M.P. 45	1 Driver
Denville Twsp.	05-16-78	Tuesday	8:36 p.m.	I-80 - M.P. 38.9	1 Pedestrian
Morris Twsp.	05-18-78	Thursday	1:34 a.m.	C.R. 617 - M.P. 3	1 Passenger
Netcong Boro	05-27-78	Saturday	1:53 a.m.	S.H. 46 - M.P. 29.6	1 Driver
Chatham Twsp.	06-03-78	Saturday	9:28 p.m.	Lafayette Ave.	1 Pedestrian
Roxbury Twsp.	06-04-78	Sunday	3:32 p.m.	Lakeside Blvd.	1 Pedestrian
Denville Twsp.	06-04-78	Sunday	8:11 p.m.	S.H. 10 - M.P. 9.3	1 Driver
Morristown Town	06-10-78	Saturday	1:14 a.m.	Speedwell Ave.	1 Driver
Chester Twsp.	06-15-78	Thursday	10:20 p.m.	U.S. 206 - M.P. 87	1 Driver
Randolph Twsp.	06-17-78	Saturday	2:37 a.m.	S.H. 10 - M.P. 7.0	1 Driver
Chester Twsp.	06-23-78	Friday	4:13 p.m.	S.H. 24	1 Driver
Randolph Twsp.	06-23-78	Friday	10:46 p.m.	S.H. 10 - M.P. 5.15	1 Pedestrian
Harding Twsp.	06-28-78	Wednesday	1:00 a.m.	I-287 - M.P. 31.1	1 Driver
Butler Boro	07-04-78	Tuesday	12:46 p.m.	S.H. 23 - M.P. 16.4	1 Driver
Denville Twsp.	07-21-78	Friday	2:35 p.m.	S.H. 46 - M.P. 42.3	1 Driver
Mine Hill Twsp.	08-04-78	Friday	4:37 a.m.	S.H. 46 - M.P. 37	1 Driver
Chester Boro	08-11-78	Friday	6:07 p.m.	U.S. 206 & U.S. 24	1 Driver
Morristown Town	08-13-78	Sunday	2:16 a.m.	Morris St.	1 Pedestrian
Parsippany Troy Hills	08-19-78	Saturday	3:17 a.m.	S.H. 53 - M.P. 2.7	1 Driver
Mt. Olive Twsp.	08-26-78	Saturday	8:29 p.m.	U.S. 206 - M.P. 90.5	1 Driver
Wharton Boro	08-26-78	Saturday	10:16 p.m.	So. Main St.	1 Driver

**MORRIS COUNTY**

<b>Municipality</b>	<b>Date</b>	<b>Day of Week</b>	<b>Time</b>	<b>Roadway - M.P.</b>	<b>Persons Killed</b>
Wharton Boro	08-26-78	Saturday	10:16 p.m.	So. Main St.	1 Driver
Mt. Olive Twsp.	08-29-78	Tuesday	5:25 p.m.	Sandshore Rd.	1 Pedestrian
Parsippany Troy Hills	08-29-78	Tuesday	6:25 p.m.	I-80 WB - M.P. 47.1	1 Driver
Hanover Twsp.	08-30-78	Wednesday	2:21 p.m.	Mountain Ave. & Forest Ave.	1 Pedalcycle
Denville Twsp.	09-01-78	Friday	12:59 a.m.	I-80 - M.P. 40	1 Driver
Parsippany Troy Hills	09-20-78	Wednesday	9:30 p.m.	I-80 - M.P. 46	1 Pedestrian
Roxbury Twsp.	09-24-78	Sunday	12:52 a.m.	Lakeside Blvd.	1 Passenger
Jefferson Twsp.	10-05-78	Thursday	7:06 p.m.	Berkshire Valley Rd. & Ford Road	1 Driver
Parsippany Troy Hills	10-08-78	Sunday	12:59 a.m.	Brooklawn Drive	1 Driver 2 Passengers
Hanover Twsp.	10-09-78	Monday	2:46 p.m.	Hanover Ave.	1 Driver
Parsippany Troy Hills	10-12-78	Thursday	3:47 a.m.	U.S. 46 - M.P. 50	1 Pedestrian
Kinnelon Boro	10-12-78	Thursday	8:59 p.m.	S.H. 23 - M.P. 18.8	1 Driver
Harding Twsp.	10-15-78	Sunday	2:50 a.m.	U.S. 202 - M.P. 42.8	1 Driver 2 Passengers
Madison Boro	10-18-78	Wednesday	1:05 p.m.	Green Village Road	1 Driver
Dover Town	10-21-78	Saturday	7:22 p.m.	S.H. 46 - M.P. 39.2	1 Driver 1 Passenger
Jefferson Twsp.	11-03-78	Friday	6:44 p.m.	S.H. 15 & Bowling Green Pkwy.	1 Driver
Mt. Olive Twsp.	11-04-78	Saturday	12:01 a.m.	U.S. 46 - M.P. 26.7	1 Driver
Parsippany Troy Hills	11-16-78	Thursday	6:21 p.m.	S.H. 10 - M.P. 10.4	2 Driver
Lincoln Park Boro	11-17-78	Friday	6:27 p.m.	Comly Rd. & Randolph Street	1 Driver
Netcong Boro	11-21-78	Tuesday	6:55 p.m.	I-80 - M.P. 26.2	1 Driver
Roxbury Twsp.	11-23-78	Thursday	7:50 p.m.	I-80 - M.P. 28.4	1 Driver
Parsippany Troy Hills	11-28-78	Tuesday	7:12 p.m.	U.S. 202	1 Pedestrian
Passaic Twsp.	12-06-78	Wednesday	11:23 p.m.	Long Hill Road	1 Driver
Roxbury Twsp.	12-07-78	Thursday	4:01 p.m.	I-80 - M.P. 32.1	1 Passenger
Parsippany Troy Hills	12-12-78	Tuesday	7:09 p.m.	I-80 - M.P. 46.1	1 Bicyclist
Roxbury Twsp.	12-30-78	Saturday	12:42 a.m.	U.S. 206 - M.P. 94.4	1 Driver

**OCEAN COUNTY**

<b>Municipality</b>	<b>Date</b>	<b>Day of Week</b>	<b>Time</b>	<b>Roadway - M.P.</b>	<b>Persons Killed</b>
Barnegat Twsp.	01-01-78	Sunday	12:10 a.m.	U.S. 9 - M.P. 75.8	1 Pedestrian
Dover Twsp.	01-03-78	Tuesday	7:17 p.m.	U.S. 9 - M.P. 97.0	2 Drivers
Manchester Twsp.	01-06-78	Friday	9:15 p.m.	S.H. 70 - M.P. 40.1	1 Driver
Lakewood Twsp.	01-08-78	Sunday	11:30 p.m.	G.S.P. - M.P. 87.9	1 Pedestrian
Berkley Twsp.	01-13-78	Friday	10:02 p.m.	C.R. 618 & Eastern Blvd	1 Driver
Stafford Twsp.	02-03-78	Friday	11:22 p.m.	S.H. 180 - M.P. 1.4	1 Pedestrian

**OCEAN COUNTY**

<b>Municipality</b>	<b>Date</b>	<b>Day of Week</b>	<b>Time</b>	<b>Roadway - M.P.</b>	<b>Persons Killed</b>
Dover Twsp.	02-11-78	Saturday	8:09 p.m.	S.H. 70 - Mass. Ave.	2 Drivers
Brick Twsp.	02-21-78	Tuesday	11:30 p.m.	G.S.P. - M.P. 92.6	1 Driver
Brick Twsp.	03-03-78	Friday	8:38 a.m.	C.R. 624	1 Driver
Brick Twsp.	03-23-78	Thursday	3:22 p.m.	C.R. 549	1 Pedestrian
Dover Twsp.	03-24-78	Friday	5:40 a.m.	C.R. 18	1 Driver
Manchester Twsp.	03-31-78	Friday	3:56 a.m.	S.H. 37 - M.P. 32.2	1 Driver
Dover Twsp.	03-31-78	Friday	1:00 p.m.	S.H. 37 - M.P. 35.5	1 Driver
Island Heights Boro	04-04-78	Tuesday	3:15 p.m.	Maple Ave. & Summit Ave.	1 Driver
Lakewood Twsp.	04-10-78	Monday	2:28 p.m.	C.R. 526 & Kent Rd.	1 Driver 1 Passenger
Lakewood Twsp.	04-12-78	Wednesday	9:54 p.m.	C.R. 526	1 Driver
Dover Twsp.	04-17-78	Monday	8:04 p.m.	Church Rd.	1 Driver
Dover Twsp.	04-27-78	Thursday	8:20 p.m.	S.H. 37 & Hospital Dr.	1 Passenger
Berkeley Twsp.	06-03-78	Saturday	3:30 a.m.	S.H. 37 - M.P. 44.36	1 Pedestrian
Lakewood Twsp.	06-10-78	Saturday	11:36 a.m.	New Hampshire Ave.	1 Driver
Stafford Twsp.	06-14-78	Wednesday	10:37 p.m.	U.S. 9 - M.P. 70.03	1 Driver
Lakewood	06-17-78	Saturday	3:18 a.m.	Ridge Ave.	1 Driver
Dover Twsp.	06-19-78	Monday	1:25 a.m.	S.H. 37 - M.P. 41.5	1 Pedestrian
Barnegat Twsp.	06-27-78	Tuesday	5:29 p.m.	S.H. 72 - M.P. 16.0	1 Driver
Brick Twsp.	07-07-78	Friday	1:36 a.m.	C.R. 549 & Albermarle Rd.	1 Driver
Lacey Twsp.	07-09-78	Sunday	1:50 a.m.	G.S.P. - M.P. 72.1	1 Driver 1 Passenger
Berkeley Twsp.	07-20-78	Thursday	2:16 p.m.	Station Rd.	1 Driver
Berkeley Twsp.	07-22-78	Saturday	5:07 p.m.	Grand Central Pkwy.	1 Driver
Jackson Twsp.	07-23-78	Sunday	10:35 p.m.	C.R. 571 & Witecomb Road	1 Driver
Dover Twsp.	07-28-78	Friday	2:52 a.m.	S.H. 166 - M.P. 3.5	2 Pedestrians
Jackson Twsp.	08-03-78	Thursday	11:49 p.m.	Bennetts Mill Rd. & Bates Rd. C.R. 636	1 Driver
Dover Twsp.	08-10-78	Thursday	2:51 a.m.	S.H. 37 - M.P. 41.5	1 Driver
Manchester Twsp.	08-13-78	Sunday	2:41 p.m.	Beckerville Rd.	1 Driver 1 Passenger
Jackson Twsp.	08-17-78	Thursday	11:52 p.m.	C.R. 571 - M.P. 21.2	1 Driver
Dover Twsp.	08-19-78	Saturday	10:52 p.m.	Washington St.	1 Passenger
Stafford Twsp.	08-20-78	Sunday	Unknown	U.S. 9 - M.P. 69.4	1 Driver
Jackson Twsp.	08-28-78	Monday	6:38 a.m.	C.R. 571. - M.P. 13.2	2 Drivers
Jackson Twsp.	08-31-78	Thursday	1:27 p.m.	C.R. 571 - M.P. 13.2	1 Passenger
Surf City Boro	09-03-78	Sunday	9:37 a.m.	Long Beach Blvd. & 9th Street	1 Driver
S. Toms River Boro	09-09-78	Saturday	2:47 a.m.	G.S.P. - M.P. 80.9	2 Passengers
Stafford Twsp.	09-09-78	Saturday	4:20 p.m.	S.H. 72 & Beach St.	1 Passenger

## OCEAN COUNTY

Municipality	Date	Day of Week	Time	Roadway - M.P.	Persons Killed
Barnegat Twsp.	09-21-78	Thursday	9:25 p.m.	U.S. 9	1 Pedestrian
Lakehurst Boro	09-22-78	Friday	9:42 p.m.	S.H. 70 - M.P. 44.2	1 Pedestrian
Jackson Twsp.	10-14-78	Saturday	9:27 p.m.	C.R. 571 - M.P. 14.9	1 Driver
Jackson Twsp.	10-19-78	Thursday	11:28 p.m.	New Prospect Rd.	1 Driver
Brick Twsp.	10-28-78	Sunday	3:11 a.m.	Princeton Ave.	2 Drivers
Lakewood Twsp.	10-28-78	Saturday	3:44 p.m.	East County Line Rd. & M.P. 33.1	1 Driver
Pt. Pleasant Bch. Boro	11-04-78	Saturday	5:47 p.m.	Broadway & Conrail R/R	1 Driver
Barnegat Boro	11-05-78	Sunday	10:45 p.m.	S.H. 72 - M.P. 17.1	1 Driver 1 Passenger
Lakewood Twsp.	11-11-78	Saturday	12:27 a.m.	S.H. 88 - M.P. 1.0	1 Passenger
Ocean Twsp.	11-11-78	Saturday	2:38 a.m.	U.S. 9 - M.P. 78.0	1 Driver
Manchester Twsp.	11-12-78	Sunday	3:31 a.m.	S.H. 70 - M.P. 37.5	1 Passenger
Pt. Pleasant Boro	11-19-78	Sunday	1:49 p.m.	S.H. 88 & Butler Ave.	1 Driver
Manchester Twsp.	11-23-78	Thursday	8:05 a.m.	C.R. 530 & Locust St.	1 Driver
Brick Twsp.	12-06-78	Wednesday	5:28 p.m.	C.R. 528	1 Pedestrian
Manchester Twsp.	12-17-78	Sunday	3:46 p.m.	S.H. 70 - M.P. 33.7	1 Driver
Brick Twsp.	12-21-78	Thursday	9:03 a.m.	S.H. 88 - M.P. 3.5	1 Driver 2 Passengers
Jackson Twsp.	12-24-78	Sunday	5:33 p.m.	C.R. 526 - M.P. 23	1 Driver

## PASSAIC COUNTY

Municipality	Date	Day of Week	Time	Roadway - M.P.	Persons Killed
Wayne Twsp.	01-02-78	Monday	11:11 a.m.	Paterson-Hamburg Tpk.	1 Driver
Paterson City	01-09-78	Monday	1:15 a.m.	I-80 - M.P. 58.8	1 Driver
Totowa Boro	01-10-78	Tuesday	3:42 p.m.	Union Blvd. & Riverview Drive	1 Driver
Wayne Twsp.	01-10-78	Tuesday	6:28 p.m.	Hamburg Tpk.	1 Pedestrian
Clifton City	01-28-78	Saturday	4:58 a.m.	S.H. 3 - M.P. 2	1 Driver
Paterson City	01-28-78	Saturday	7:02 p.m.	5th Av. & Conrail R/R	1 Driver
Totowa Boro	02-09-78	Thursday	2:03 p.m.	C.R. 640	1 Driver 1 Passenger
Paterson City	03-09-78	Thursday	9:55 a.m.	Main Street	1 Pedestrian
Clifton City	03-11-78	Monday	12:12 a.m.	U.S. 46 - M.P. 63.2	1 Driver
Wayne Twsp.	03-21-78	Tuesday	3:26 a.m.	C.R. 683 & James St.	1 Driver
Wayne Twsp.	03-25-78	Saturday	1:08 a.m.	S.H. 23 - M.P. 8.1	1 Driver
West Milford Twsp.	05-04-78	Thursday	12:25 a.m.	Warwick Turnpike	1 Driver
West Milford Twsp.	05-13-78	Saturday	6:30 a.m.	S.H. 23 - M.P. 25.1	1 Driver
Clifton City	05-13-78	Saturday	6:43 a.m.	Brookside Drive	1 Bicyclist
Ringwood Boro	05-17-78	Wednesday	12:49 a.m.	Margaret King Ave.	1 Pedestrian

**PASSAIC COUNTY**

<b>Municipality</b>	<b>Date</b>	<b>Day of Week</b>	<b>Time</b>	<b>Roadway - M.P.</b>	<b>Persons Killed</b>
Clifton City	05-21-78	Sunday	9:39 p.m.	Clifton Ave. & Brookside Drive	1 Driver
Clifton City	05-23-78	Tuesday	11:17 a.m.	U.S. 46 - M.P. 63.6	1 Pedestrian
Passaic City	05-23-78	Tuesday	10:12 p.m.	Madison Street	1 Passenger
Little Falls Twsp.	05-24-78	Wednesday	2:55 a.m.	U.S. 46 - M.P. 59.6	2 Passengers
Passaic City	05-24-78	Wednesday	3:45 *	Main & Brook Aves.	1 Bicyclist
Ringwood Boro	05-24-78	Wednesday	4:39 p.m.	Skyline Drive	1 Driver
Ringwood Boro	06-17-78	Saturday	12:14 a.m.	C.R. 511	1 Pedestrian
West Milford Twsp.	06-19-78	Monday	1:32 a.m.	Ottenhole Rd.	1 Driver
Ringwood Boro	07-01-78	Saturday	6:09 p.m.	Skyline Drive	1 Driver
Wanaque Boro	07-11-78	Tuesday	2:30 a.m.	Ringwood Ave.	1 Driver
Wayne Twsp.	07-12-78	Wednesday	10:51 p.m.	Newark-Pompton Tpk. & Vincent St.	1 Passenger
West Milford Twsp.	07-12-78	Wednesday	11:08 p.m.	Warwick Tpk.	1 Pedestrian
Clifton City	07-21-78	Friday	2:49 p.m.	S.H. 3 - M.P. 2.9	1 Passenger
Paterson City	08-08-78	Tuesday	2:06 a.m.	Main St. & Market St.	1 Driver
Paterson City	08-11-78	Friday	8:11 p.m.	Mill St.	1 Pedestrian
Bloomington Boro	08-15-78	Tuesday	2:50 p.m.	Hamburg Turnpike	1 Passenger
Clifton City	08-23-78	Wednesday	4:00 p.m.	Main Avenue	1 Pedestrian
Clifton City	08-31-78	Thursday	1:09 p.m.	G.S.P. - M.P. 155.8	1 Passenger
West Milford Twsp.	09-03-78	Sunday	12:43 a.m.	S.H. 23 - M.P. 20.0	1 Passenger
West Milford Twsp.	09-06-78	Wednesday	5:50 p.m.	S.H. 23 - M.P. 24.9	1 Driver
Wayne Twsp.	09-09-78	Saturday	10:43 p.m.	Ratzer Rd.	1 Pedestrian
N. Haledon Boro	09-11-78	Monday	4:08 p.m.	Dater Street	1 Pedestrian
Paterson City	09-28-78	Thursday	4:23 p.m.	20th Ave. & Gray St.	1 Pedestrian
Hawthorne Boro	09-30-78	Saturday	5:58 p.m.	C.R. 109	1 Pedestrian
Clifton City	10-06-78	Friday	3:23 p.m.	U.S. 46 - M.P. 63.3	1 Passenger
Paterson City	10-14-78	Saturday	3:42 a.m.	23rd Ave.	1 Pedestrian
Wayne Twsp.	10-14-78	Saturday	3:51 a.m.	Hamburg Tpk.	1 Driver
Passaic City	10-20-78	Friday	7:05 a.m.	Myrtle Ave. & Summer St.	1 Pedestrian
Paterson City	10-26-78	Thursday	7:32 p.m.	Main St.	1 Pedestrian
West Milford Twsp.	10-29-78	Sunday	5:02 p.m.	Oak Ridge Rd.	1 Driver
Passaic City	10-30-78	Monday	5:20 p.m.	Passaic St. & Main Ave.	1 Pedestrian
Passaic City	11-03-78	Friday	6:59 p.m.	Market & Morris Sts.	1 Driver
West Milford Twsp.	11-11-78	Saturday	12:06 a.m.	Lakeside Road	1 Driver
Wayne Twsp.	11-11-78	Saturday	2:41 a.m.	U.S. 46 - M.P. 55.5	1 Pedestrian
Clifton City	11-16-78	Thursday	7:57 p.m.	U.S. 46 - M.P. 62.0	1 Pedestrian
Clifton City	11-18-78	Saturday	1:42 a.m.	S.H. 3	1 Driver
Paterson City	11-18-78	Saturday	3:21 a.m.	S.H. 20 & Fairlawn Ave.	1 Passenger

\* Unknown

**PASSAIC COUNTY**

<b>Municipality</b>	<b>Date</b>	<b>Day of Week</b>	<b>Time</b>	<b>Roadway - M.P.</b>	<b>Persons Killed</b>
West Milford Twsp.	11-23-78	Thursday	3:28 p.m.	Oak Ridge Rd.	1 Driver
Clifton City	11-23-78	Thursday	11:49 p.m.	S.H. 3 & S.H. 21 at Exit Ramp	1 Pedestrian
Wayne Twsp.	11-25-78	Saturday	12:09 a.m.	S.H. 23 - M.P. 4.59	1 Pedestrian
Passaic City	11-30-78	Thursday	11:13 p.m.	River Drive	1 Pedestrian
Totowa Boro	12-15-78	Friday	7:25 p.m.	I-80 - M.P. 56.1	1 Pedestrian

**SALEM COUNTY**

<b>Municipality</b>	<b>Date</b>	<b>Day of Week</b>	<b>Time</b>	<b>Roadway - M.P.</b>	<b>Persons Killed</b>
Elmer Boro	01-09-78	Monday	5:35 a.m.	U.S. 40 - M.P. 20.2	1 Pedestrian
Lower Alloway Creek	05-19-78	Friday	10:24 p.m.	C.R. 51	2 Passengers
Pilesgrove Twsp.	06-09-78	Friday	9:31 p.m.	C.R. 8	1 Driver
Pittsgrove Twsp.	06-19-78	Monday	3:05 p.m.	U.S. 40 - M.P. 13.8	1 Driver
Quinton Twsp.	06-22-78	Thursday	1:10 a.m.	S.H. 49 - M.P. 10.2	1 Driver
Carney's Point Twsp.	06-28-78	Wednesday	10:58 p.m.	U.S. 130 - M.P. 2.2	1 Passenger
Carney's Point Twsp.	06-30-78	Friday	10:35 a.m.	I-295 - M.P. 3.9	1 Driver
Carney's Point Twsp.	07-02-78	Sunday	3:41 p.m.	U.S. 130 - M.P. 9	1 Passenger
Elsenboro Twsp.	07-22-78	Saturday	1:05 a.m.	C.R. 25	1 Driver
Oldman's Twsp	08-12-78	Saturday	1:35 a.m.	U.S. 130 - M.P. 8.2	1 Driver
Upr. Pittsgrove Twsp.	09-03-78	Sunday	2:25 a.m.	C.R. 45	1 Passenger
Pittsgrove Twsp.	09-04-78	Monday	9:10 a.m.	C.R. 540	1 Driver
Pennsville Twsp.	10-19-78	Thursday	7:44 p.m.	S.H. 49 - M.P. 6.0	1 Driver
Pittsgrove Twsp.	10-28-78	Saturday	11:22 p.m.	C.R. 6	1 Driver 1 Passenger
Oldsman Twsp.	11-24-78	Friday	2:05 a.m.	N.J.T.P. - M.P. 5.27	1 Driver
Alloway Twsp.	12-10-78	Sunday	3:15 p.m.	C.R. 12 & C.R. 540	1 Driver

**SOMERSET COUNTY**

<b>Municipality</b>	<b>Date</b>	<b>Day of Week</b>	<b>Time</b>	<b>Roadway - M.P.</b>	<b>Persons Killed</b>
Warren Twsp.	01-14-78	Saturday	1:39 a.m.	Mountain-Bldv Exten.	1 Pedestrian
Hillsborough Twsp.	01-18-78	Wednesday	11:23 p.m.	U.S. 206 - M.P. 64.9	1 Driver
Bridgewater Twsp.	01-25-78	Wednesday	2:51 a.m.	I-287 - M.P. 17.8	1 Driver
Raritan Boro	02-06-78	Monday	12:00 noon	U.S. 202 - M.P. 24.5	1 Pedestrian
Hillsborough Twsp.	02-27-78	Monday	1:02 a.m.	U.S. 206 & Old Somerville Rd.	1 Driver
Hillsborough Twsp.	03-08-78	Wednesday	6:24 p.m.	U.S. 206 - M.P. 69.4	1 Driver
Warren Twsp.	04-15-78	Saturday	2:34 a.m.	Warrenville Rd.	1 Driver
Bridgewater Twsp.	04-15-78	Saturday	11:25 p.m.	U.S. 202-206 & Somerville Traffic Circle	1 Driver
Bridgewater Twsp.	04-30-78	Sunday	11:25 p.m.	U.S. 22 - M.P. 32.7	2 Drivers



### SOMERSET COUNTY

Municipality	Date	Day of Week	Time	Roadway - M.P.	Persons Killed
Hillsborough Twsp.	05-13-78	Saturday	7:19 p.m.	Arthur Road	1 Driver
Hillsborough Twsp.	05-15-78	Monday	7:32 a.m.	U.S. 206	1 Driver
N. Plainfield Boro.	05-15-78	Monday	11:59 a.m.	U.S. 22 - M.P. 45.4	1 Pedestrian
Branchburg Twsp.	05-19-78	Friday	2:30 a.m.	U.S. 22 - M.P. 29.0	1 Driver
Franklin Twsp.	06-18-78	Sunday	11:59 a.m.	Amwell Road	1 Driver
Montgomery Twsp.	06-22-78	Thursday	4:39 p.m.	U.S. 206 - M.P. 59.5	1 Driver
Bedminster Twsp.	07-04-78	Tuesday	11:40 a.m.	I-78 - M.P. 28.4	1 Driver 2 Passengers
Bridgewater Twsp.	07-05-78	Wednesday	10:16 p.m.	U.S. 22 - M.P. 35.5	1 Driver
Bernards Twsp.	07-08-78	Saturday	2:49 a.m.	I-287 - M.P. 25.1	1 Driver
Green Brook Twsp.	07-14-78	Friday	12:35 a.m.	Greenbrook Rd.	1 Driver
Green Brook Twsp.	07-25-78	Tuesday	11:58 a.m.	U.S. 22	1 Driver
Green Brook Twsp.	07-29-78	Saturday	11:15 a.m.	U.S. 22	1 Driver
Green Brook Twsp.	08-01-78	Tuesday	11:26 p.m.	U.S. 22 WB	1 Passenger
N. Plainfield Boro	08-07-78	Monday	5:59 p.m.	Codington Ave. & Watchung Ave.	1 Driver
Bridgewater Twsp.	08-13-78	Sunday	6:02 p.m.	Chimney Rock Rd.	1 Driver
Watchung Boro	08-15-78	Tuesday	7:04 p.m.	Watchung Ave.	1 Driver
Hillsborough Twsp.	08-18-78	Friday	5:20 p.m.	Amwell Rd. & C.R. 514	1 Pedestrian
Hillsborough Twsp.	08-25-78	Friday	11:09 p.m.	U.S. 206 - M.P. 69.5	1 Pedalcyclist
Bridgewater Twsp.	08-27-78	Sunday	12:10 a.m.	I-287 SB - M.P. 13.6	1 Driver
N. Plainfield Boro	09-21-78	Thursday	11:16 p.m.	U.S. 22 Fritz Place	1 Pedestrian
Bedminster Twsp.	10-29-78	Sunday	1:37 a.m.	Cowperthwaite Rd.	1 Passenger
Watchung Boro	11-05-78	Sunday	10:26 p.m.	Mountain Blvd.	1 Driver
Branchburg Twsp.	11-07-78	Tuesday	5:55 p.m.	U.S. 202 - M.P. 21.7	1 Pedestrian
Franklin Twsp.	11-11-78	Saturday	8:16 p.m.	S.H. 27 - M.P. 9.7	1 Pedestrian
N. Plainfield Boro.	11-21-78	Tuesday	2:00 a.m.	U.S. 22 & W. End Av.	1 Driver
Franklin Twsp.	11-25-78	Saturday	3:57 p.m.	J.F.K. Blvd. & Bergen St.	1 Driver
Bernards Twsp.	11-30-78	Thursday	5:33 p.m.	U.S. 202 & Madisonville Rd.	1 Driver
Bridgewater Twsp.	12-01-78	Friday	6:23 a.m.	I-287 - M.P. 12.4	1 Passenger
Bridgewater Twsp.	12-03-78	Sunday	10:37 p.m.	S.H. 28	1 Driver
Hillsborough Twsp.	12-04-78	Monday	9:54 p.m.	C.R. 514 - M.P. 12.1	1 Driver
Bridgewater Twsp.	12-17-78	Sunday	12:50 a.m.	I-287 - M.P. 17.9	1 Pedestrian

### SUSSEX COUNTY

Municipality	Date	Day of Week	Time	Roadway - M.P.	Persons Killed
Stillwater Twsp.	01-22-78	Sunday	3:00 p.m.	Duckpond Rd.	1 Pedestrian
Montague Twsp.	02-19-78	Sunday	6:59 p.m.	C.R. 653 - M.P. 6.8	1 Pedestrian
Sparta Twsp.	03-23-78	Wednesday	1:15 a.m.	S.H. 181 & S.H. 15	1 Driver
Wantage Twsp.	03-25-78	Saturday	11:30 a.m.	S.H. 284 - M.P. 4.5	1 Pedestrian

**SUSSEX COUNTY**

<b>Municipality</b>	<b>Date</b>	<b>Day of Week</b>	<b>Time</b>	<b>Roadway - M.P.</b>	<b>Persons Killed</b>
Hamburg Twsp.	05-17-78	Wednesday	3:35 p.m.	S.H. 23	1 Driver
Wantage Twsp.	06-04-78	Sunday	11:00 a.m.	S.H. 284 - M.P. 1.7	1 Pedestrian
Andover Boro	06-04-78	Sunday	3:50 p.m.	Lime Crest Rd.	1 Pedestrian
Newton Town	06-12-78	Monday	10:07 p.m.	S.H. 94 - M.P. 22.5	1 Pedestrian
Vernon Twsp.	06-25-78	Sunday	11:55 a.m.	Breakneck Rd.	1 Driver 1 Passenger
Montague Twsp.	07-02-78	Sunday	10:00 p.m.	S.H. 23 - M.P. 48.4	1 Passenger
Sparta Twsp.	07-28-78	Friday	2:43 a.m.	S.H. 15 - M.P. 14.7	1 Passenger
Wantage Twsp.	07-28-78	Friday	7:20 p.m.	S.H. 23 - M.P. 41.3	1 Driver
Sandyston Twsp.	07-28-78	Friday	9:20 p.m.	C.R. 645	1 Driver
Frankford Twsp.	08-18-78	Friday	1:05 a.m.	U.S. 206 - M.P. 116.5	1 Driver
Hopatcong Boro	09-13-78	Wednesday	10:40 p.m.	Stanhope-Sparta Rd.	1 Passenger
Hampton Twsp.	09-19-78	Tuesday	4:44 p.m.	S.H. 206 - M.P. 110.7	1 Driver 3 Passengers
Byram Twsp.	09-22-78	Friday	8:36 p.m.	S.H. 206	1 Driver
Wantage Twsp.	10-19-78	Thursday	4:38 p.m.	C.R. 565 - M.P. 7.6	1 Passenger
Lafayette Twsp.	10-22-78	Sunday	2:25 a.m.	C.R. 663 - M.P. 3.4	1 Driver 1 Passenger
Sparta Twsp.	10-29-78	Sunday	3:27 a.m.	S.H. 94	1 Passenger
Franklin Boro.	11-13-78	Monday	7:31 p.m.	S.H. 23 & Mabie St.	1 Pedestrian
Hampton Twsp.	11-22-78	Wednesday	11:52 p.m.	C.R. 622 - M.P. 1.1	1 Driver
Hampton Twsp.	11-30-78	Thursday	6:30 a.m.	C.R. 633	1 Driver
Andover Twsp.	12-22-78	Friday	6:56 p.m.	Mohawk Rd. & Perona Rd.	1 Driver
Sussex Boro	12-31-78	Sunday	12:20 p.m.	Main & Church Sts.	1 Pedestrian

**UNION COUNTY**

<b>Municipality</b>	<b>Date</b>	<b>Day of Week</b>	<b>Time</b>	<b>Roadway - M.P.</b>	<b>Persons Killed</b>
Elizabeth City	01-04-78	Wednesday	2:45 a.m.	N.J.T.P. - M.P. 113	1 Driver
Union Twsp.	01-16-78	Monday	2:01 p.m.	S.H. 82 - M.P. .6	1 Pedestrian
Cranford Twsp.	02-11-78	Saturday	4:20 a.m.	G.S.P. - M.P. 138.8	1 Pedestrian
Linden City	02-21-78	Tuesday	1:53 a.m.	McCandless Ct.	1 Driver
Roselle Boro	03-03-78	Friday	8:53 p.m.	Sheridan & E. 2nd Aves	1 Pedestrian
Scotch Plains	03-05-78	Sunday	8:36 p.m.	U.S. 322 - M.P. 48.4	1 Pedestrian
Cranford Twsp.	03-07-78	Tuesday	6:30 p.m.	G.S.P. - M.P. 137.3	1 Pedestrian
Union Twsp.	03-18-78	Saturday	4:38 p.m.	S.H. 82 & Field Rd.	1 Passenger
Elizabeth City	04-05-78	Wednesday	10:55 p.m.	U.S. 1 & S.Broad St.	1 Pedestrian
Elizabeth City	04-12-78	Wednesday	5:48 p.m.	Olive Street	1 Pedestrian
Summit Twsp.	05-06-78	Saturday	8:48 p.m.	C.R. 527 & Sayre St.	1 Pedestrian
Elizabeth City	05-07-78	Sunday	1:34 a.m.	U.S. 1 & 9 - M.P. 45.5	1 Driver
Union Twsp.	05-07-78	Sunday	11:48 p.m.	G.S.P. - M.P. 142.1	1 Passenger

**UNION COUNTY**

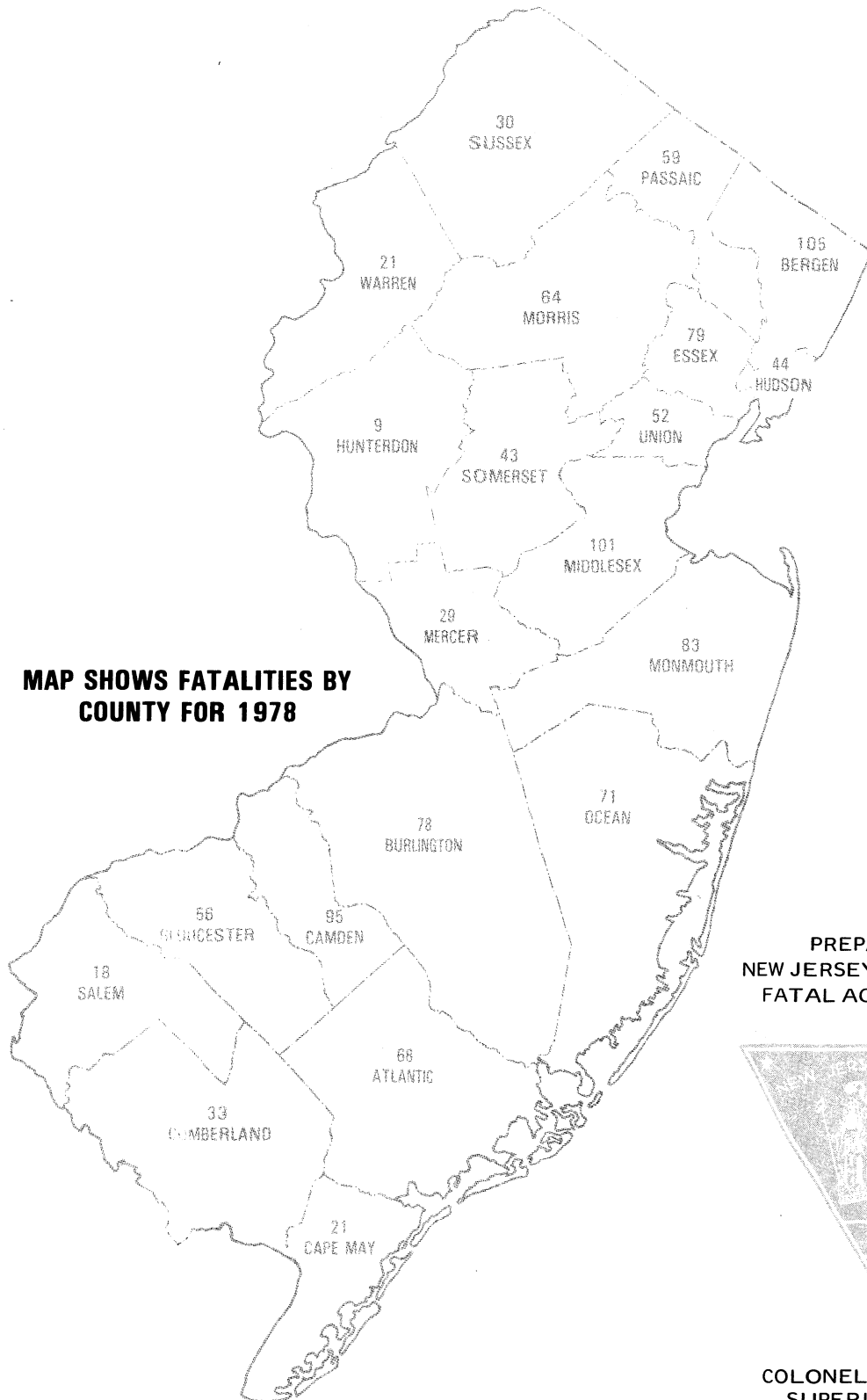
<b>Municipality</b>	<b>Date</b>	<b>Day of Week</b>	<b>Time</b>	<b>Roadway - M.P.</b>	<b>Persons Killed</b>
Roselle Boro	05-08-78	Monday	12:54 a.m.	S.H. 27 - M.P. 32.6	1 Passenger
Mountainside Boro	05-10-78	Wednesday	10:30 p.m.	U.S. 22 - M.P. 50.7	1 Driver
Mountainside Boro	05-11-78	Thursday	4:25 p.m.	U.S. 22 - M.P. 49.3	1 Pedestrian
Elizabeth City	05-23-78	Tuesday	1:10 a.m.	N.J.T.P.- M.P. 103.5	1 Driver
Union Twsp.	05-24-78	Wednesday	1:36 a.m.	U.S. 22 - M.P. 56.3	1 Pedestrian
Westfield Town	06-07-78	Wednesday	4:03 p.m.	C.R. 509	1 Bicyclist
Roselle Boro	06-17-78	Saturday	12:06 a.m.	E. 3rd Ave. & Hamilton St.	1 Passenger
Union Twsp.	06-18-78	Sunday	7:08 p.m.	Magie Ave.	1 Driver
Union Twsp.	06-23-78	Friday	1:47 a.m.	S.H. 24	1 Driver 1 Passenger
Westfield Town	06-25-78	Sunday	10:40 p.m.	Central Ave.	1 Driver
Union Twsp.	07-01-78	Saturday	10:42 a.m.	U.S. 22	1 Driver
Linden City	07-07-78	Friday	12:45 a.m.	N.J.T.P. - M.P. 98.15	1 Driver
Westfield Town	07-15-78	Saturday	9:30 p.m.	C.R. 509	1 Driver
Elizabeth City	07-27-78	Thursday	11:15 p.m.	S.H. 439	1 Bicyclist
Roselle Park Boro	08-14-78	Monday	6:18 p.m.	60 E. Grant Ave.	1 Pedestrian
Springfield Twsp.	08-23-78	Wednesday	2:02 p.m.	Shunpike Rd.	1 Driver
Hillside Twsp.	09-18-78	Monday	10:05 a.m.	U.S. 22 - M.P. 57.2	1 Pedestrian
Elizabeth City	09-30-78	Saturday	12:23 p.m.	Catherine St. & C.R. 612	1 Pedestrian
Elizabeth City	10-02-78	Monday	5:40 p.m.	I-278 Ramp	1 Driver
Union Twsp.	10-05-78	Thursday	7:37 a.m.	S.H. 82	1 Driver
Union Twsp.	10-21-78	Saturday	2:47 a.m.	U.S. 22 - M.P. 54.9	2 Passengers
Union Twsp.	10-24-78	Tuesday	9:41 p.m.	Salem Rd.	1 Pedestrian
Linden City	10-27-78	Friday	12:14 a.m.	U.S. 1 & 9 - M.P. 42.64	1 Driver
Westfield Town	11-03-78	Friday	8:31 a.m.	S.H. 28 & Central Ave.	1 Pedestrian
Elizabeth City	11-09-78	Thursday	9:39 p.m.	S.H. 289 - M.P. 25.45	1 Pedestrian
Westfield Town	11-11-78	Saturday	7:37 p.m.	C.R. 509 & Stanley Ave.	1 Pedestrian
Plainfield City	11-15-78	Wednesday	8:07 a.m.	W. 4th St. & Prescott Place	1 Pedestrian
Plainfield City	11-15-78	Wednesday	9:55 p.m.	C.R. 601	1 Passenger
Plainfield City	11-20-78	Monday	7:31 a.m.	Madison Ave. & West Second St.	1 Driver
Roselle Park Boro	11-25-78	Saturday	6:44 p.m.	Faitoute Ave.	1 Driver
Elizabeth City	12-03-78	Sunday	4:46 p.m.	U.S. 9 & E. Orange St.	1 Pedestrian
Clark Twsp.	12-22-78	Friday	12:50 a.m.	C.R. 607	1 Driver
Roselle Boro	12-24-78	Sunday	5:19 p.m.	C.R. 610	1 Pedestrian
Kenilworth Boro	12-25-78	Monday	4:07 p.m.	G.S.P. - M.P. 140.2	2 Drivers 1 Passenger
Elizabeth City	12-28-78	Thursday	5:58 a.m.	U.S. 1 - M.P. 43.4	1 Pedestrian

**WARREN COUNTY**

<b>Municipality</b>	<b>Date</b>	<b>Day of Week</b>	<b>Time</b>	<b>Roadway - M.P.</b>	<b>Persons Killed</b>
Hackettstown Town	04-26-78	Wednesday	6:35 p.m.	U.S. 46 - M.P. 20.7	1 Driver
Mansfield Twsp.	04-30-78	Sunday	5:15 p.m.	Anderson Rd. & Clinton Ave.	1 Pedal cyclist
White Twsp.	05-06-78	Saturday	9:10 p.m.	Apple Mountain Rd.	1 Passenger
White Twsp.	05-12-78	Friday	4:45 p.m.	C.R. 519 - M.P. 42.6	1 Passenger
Hope Twsp.	06-03-78	Saturday	10:10 a.m.	I-80 - M.P. 12.0	1 Driver
Knowlton Twsp.	07-11-78	Tuesday	12:20 a.m.	S.H. 46 - M.P. 2.8	1 Driver
Franklin Twsp.	07-15-78	Saturday	8:50 p.m.	Asbury-Bloomfield Rd.	1 Driver
Harmony Twsp.	07-17-78	Monday	12:20 p.m.	Garrison Rd.	1 Passenger
Mansfield Twsp.	07-29-78	Saturday	3:45 a.m.	S.H. 57 - M.P. 16.7	1 Driver
Allamuchy Twsp.	08-12-78	Saturday	2:10 a.m.	I-80 WB - M.P. 22.2	1 Passenger
Washington Twsp.	09-14-78	Thursday	11:57 p.m.	S.H. 31 - M.P. 41.9	1 Driver
White Twsp.	09-18-78	Monday	5:40 a.m.	U.S. 41 - M.P. 7.5	2 Drivers
Belvidere Town	09-29-78	Friday	8:18 a.m.	Fifth St.	1 Pedestrian
Greenwich Twsp.	10-06-78	Friday	6:20 a.m.	S.H. 57 - M.P. 2.2	1 Driver
Frelinghuysen Twsp.	10-12-78	Thursday	10:30 a.m.	Silver Lake- Marksboro Rd.	1 Passenger
Frelinghuysen Twsp.	10-14-78	Saturday	9:25 p.m.	Ramsey Road	1 Passenger
Liberty Twsp.	11-07-78	Tuesday	7:00 p.m.	U.S. 46 - M.P. 13.4	1 Passenger
Pohatcong Twsp.	11-26-78	Sunday	1:27 p.m.	C.R. 519 & C.R. 639	1 Driver
Mansfield Twsp.	12-04-78	Monday	11:40 p.m.	S.H. 57 - M.P. 16.7	1 Driver
Oxford Twsp.	12-19-78	Tuesday	1:45 a.m.	S.H. 31 - M.P. 48	1 Driver


**NEW JERSEY 1978 FATAL MOTOR VEHICLE ACCIDENTS  
AND FATALITIES REVIEW**

**COMPARATIVE DATE REPORT  
1974 - 1978**



**MAP SHOWS FATALITIES BY  
COUNTY FOR 1978**

**PREPARED BY  
NEW JERSEY STATE POLICE  
FATAL ACCIDENT UNIT**



**COLONEL C. L. PAGANO  
SUPERINTENDENT**