


Wes Moore, Governor
Aruna Miller, Lt. Governor

Cover Photo: Interstate 68 from the Sideling Hill pedestrian bridge in Washington County
Photo Courtesy of Mr. Clyde Munz



Published for free distribution by:

MARYLAND DEPARTMENT OF TRANSPORTATION
STATE HIGHWAY ADMINISTRATION
www.roads.maryland.gov



State Police Medevac helicopters can quickly reach anyone in Maryland to provide life-saving services. Since 1970, Maryland State Police have saved more than 150,000 victims to trauma and nearly 37,000 stranded motorists annually.

ZERO DEATHS MARYLAND

Welcome to Maryland, where your safety is our top priority! Because every life counts, please partner with us in the "Towards Zero" effort and make roadway safer for everyone.

Always Drive Sober - In Maryland, a driver can be arrested for DUI with a Blood Alcohol Concentration (BAC) of .08 or the DWI with a BAC of .07.

Share The Road - With Everyone. Stop for pedestrians at crosswalks and intersections. Report and report violations on Maryland roadways and give three feet of space when passing. Never drink and drive. Look twice and check your blind spots for motorcycles.

Move Over Maryland - Maryland law requires you to move over and slow down when approaching from the rear any stopped, standing or parked vehicle displaying hazard warning lights, road flares or other caution signals.

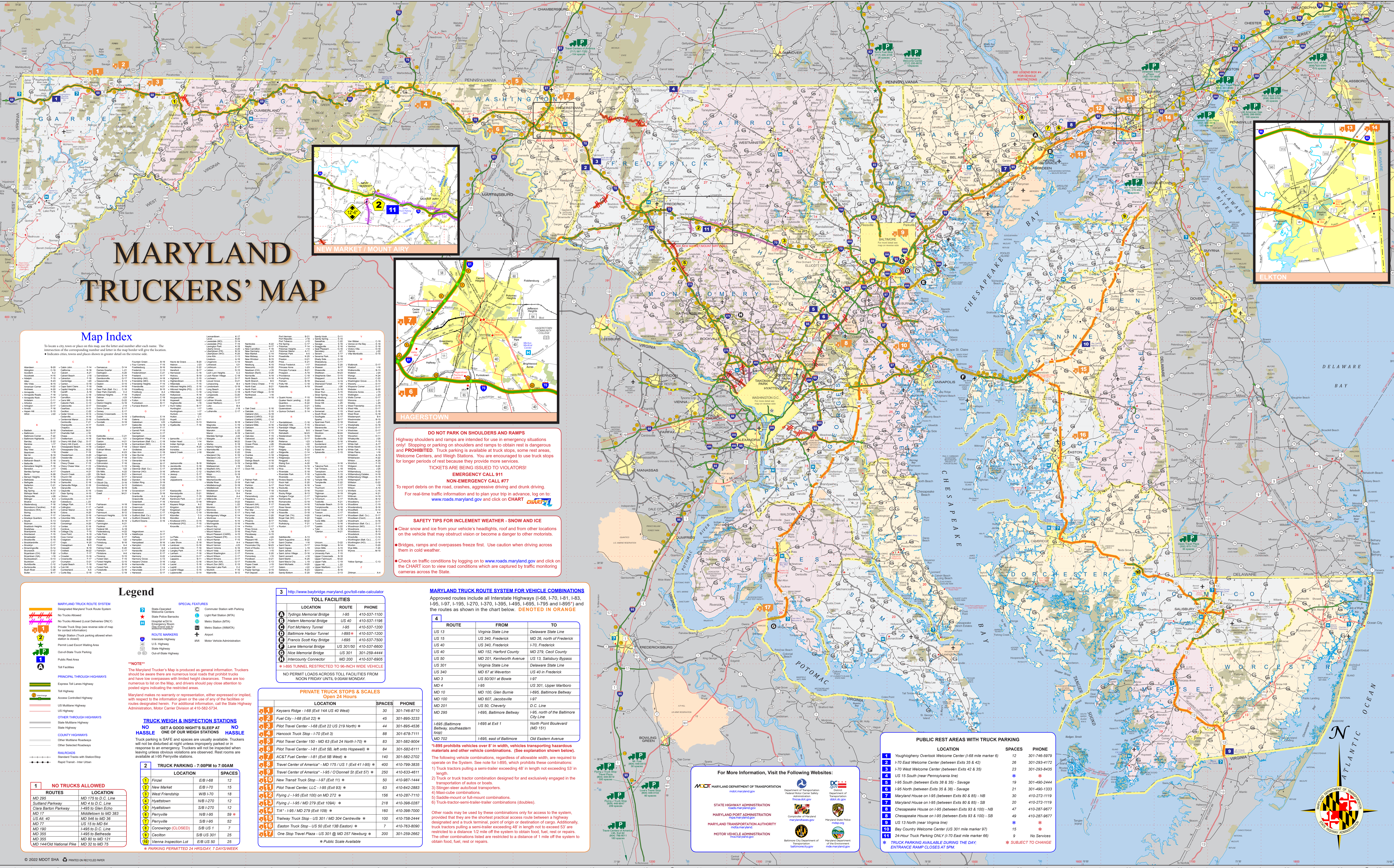
Plus AHEAD 511 - Visit <https://511.maryland.gov> for real-time traffic information.

Novel Coronavirus (COVID-19) - If involved in a property damage only crash, move vehicles to the side of the road. Exchange personal insurance, license and registration information.

Multi-Modal - Call 911 or 477, do not attempt to repair or work with damaged vehicles.

Visit roads.maryland.gov for more on our social media.

KEY PHONE NUMBERS
Maryland State Police (Main Business Line) 410-545-6300 or 1-800-323-4142
Motor Vehicle Administration 410-766-7000 or 1-800-959-1862
Maryland State Police 410-453-4200 or 1-800-323-4142
CITIZEN SERVICE CENTER 1-800-323-4142
Chesapeake Bay Bridge-Tunnel 1-410-229-7700
DWT Through Market Airport 1-800-313-7811 (1-800-445-9294)
Maryland AMBER Alert 410-453-4200



MARYLAND TRUCKERS' MAP

Map Index

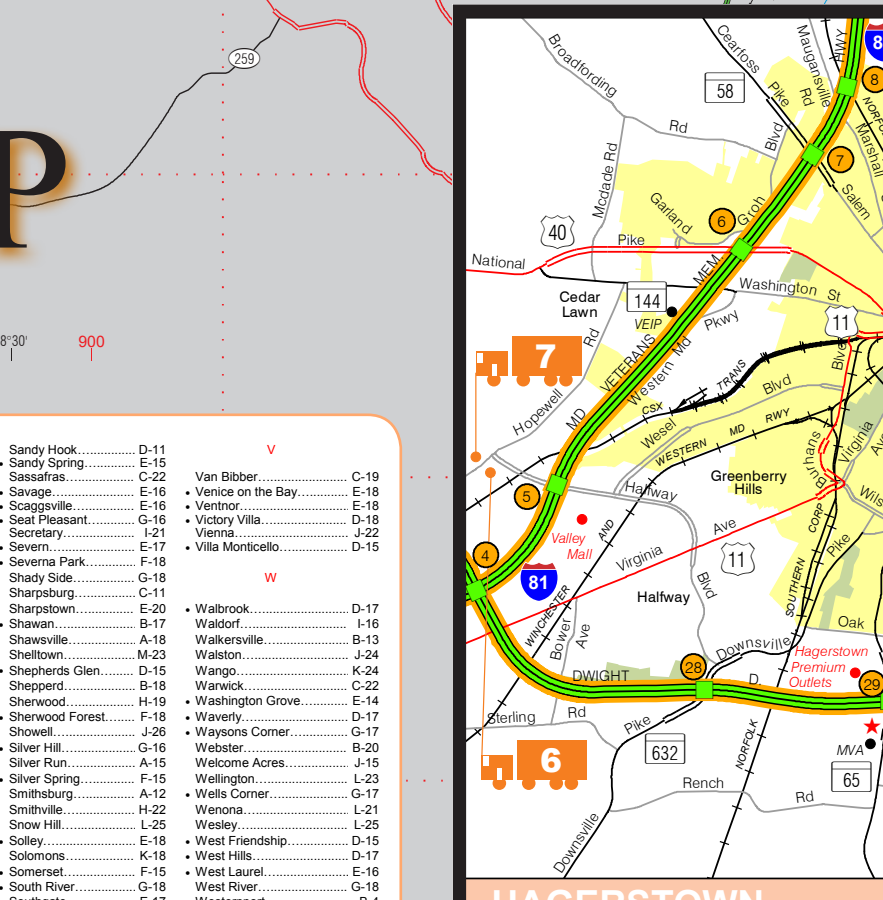
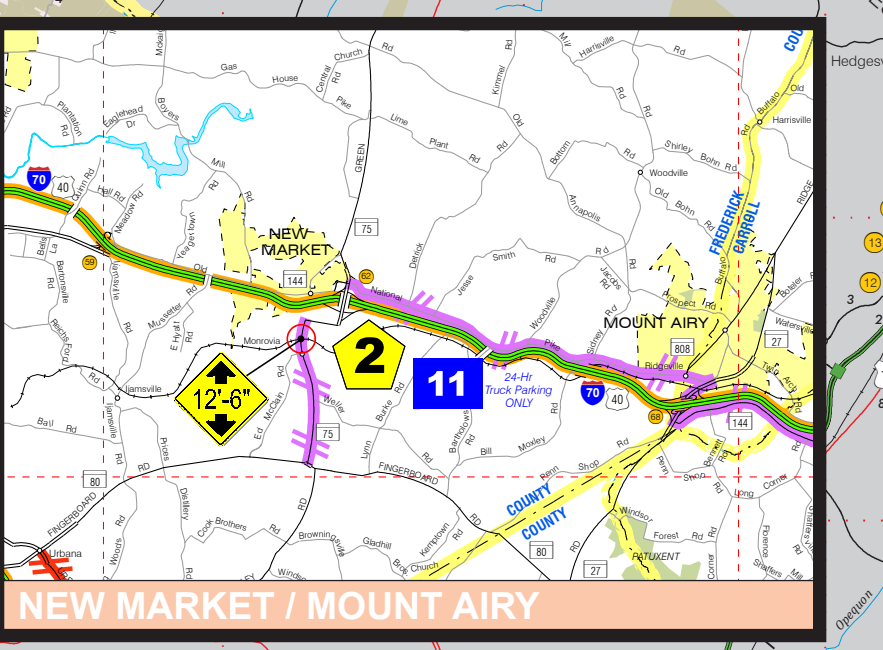
To locate a city, town or place on this map, use the letter and number after each name. The intersection of the corresponding number and letter in the map border will give the location.

Map Index grid with letters A-N and numbers 1-27. Includes a list of cities and towns with their corresponding grid coordinates.

Legend

Legend section containing symbols for Maryland Truck Route System, Toll Facilities, and other road features.

Tables 1 and 2: NO TRUCKS ALLOWED and TRUCK PARKING - 7:00PM TO 7:00AM. Lists routes and locations with restrictions.



DO NOT PARK ON SHOULDERS AND RAMPS
Highway shoulders and ramps are intended for use in emergency situations only! Stopping or parking on shoulders and ramps to obtain rest is dangerous and PROHIBITED. Truck parking is available at truck stops, some rest areas, Welcome Centers, and Weigh Stations. You are encouraged to use truck stops for longer periods of rest because they provide more services.

EMERGENCY CALL 911
NON-EMERGENCY CALL 477
To report debris on the road, crashes, aggressive driving and drunk driving. For real-time traffic information and to plan your trip in advance, log on to: www.roads.maryland.gov and click on CHART

Table 3: TOLL FACILITIES. Lists location, route, and phone number for various toll facilities.

Table 4: PRIVATE TRUCK STOPS & SCALES. Lists location, spaces, and phone number for private truck stops.

Table 5: TRUCK WEIGH & INSPECTION STATIONS. Lists location, spaces, and phone number for truck weigh and inspection stations.

MARYLAND TRUCK ROUTE SYSTEM FOR VEHICLE COMBINATIONS

Approved routes include all Interstate Highways (I-68, I-70, I-81, I-83, I-95, I-195, I-270, I-370, I-395, I-495, I-695, I-795 and I-895) and the routes as shown in the chart below. DENOTED IN ORANGE

Table 6: MARYLAND TRUCK ROUTE SYSTEM FOR VEHICLE COMBINATIONS. Lists route, from, and to locations.

Other trucks may be used for these combinations only for access to the system, provided that they are the shortest practical access route between a highway designated as a truck terminal, point of origin or destination of cargo. Additionally, truck tractors pulling a semi-trailer exceeding 48' in length not to exceed 53' are restricted to a distance 1/2 mile of the system to obtain food, fuel, rest or repairs. The other combinations listed are restricted to a distance of 1/2 mile of the system to obtain food, fuel, rest or repairs.

SAFETY TIPS FOR INCLEMENT WEATHER - SNOW AND ICE
Clear snow and ice from your vehicle's headlights, roof and from other locations on the vehicle that may obstruct vision or become a danger to other motorists.
Bridges, ramps and overpasses freeze first. Use caution when driving across them in cold weather.
Check on traffic conditions by logging on to www.roads.maryland.gov and click on the CHART icon to view road conditions which are captured by traffic monitoring cameras across the State.

Public Rest Areas with Truck Parking. Lists location, spaces, and phone number for various rest areas.

For More Information, Visit the Following Websites: Maryland Department of Transportation, State Highway Administration, Maryland Port Administration, Maryland Transportation Authority, Motor Vehicle Administration.

