

1
2
3
4
5
6
7
8
9
10
11
12
13
14
15
16
17
18
19
20
21
22
23
24
25
26

IN THE SUPERIOR COURT OF THE STATE OF ARIZONA
IN AND FOR THE COUNTY OF MARICOPA

IN RE: THE GENERAL
ADJUDICATION OF ALL RIGHTS
TO USE WATER IN THE GILA
RIVER SYSTEM AND SOURCE

No. W-1 (Salt)
No. W-2 (Verde)
No. W-3 (Upper Gila)
No. W-4 (San Pedro)

Contested Case No. W1-11-1986

~~PROPOSED~~ ORDER ON PARTIAL
STIPULATION, WITHDRAWAL OF
OBJECTIONS, AND REQUEST THAT
THE SPECIAL MASTER APPROVE
PROPOSED WATER RIGHT
ABSTRACTS FOR EL DORADO
BENSON LLC

The Court, having reviewed the Partial Stipulation, Withdrawal of Objections, and Request that the Special Master Approve Proposed Water Right Abstracts for El Dorado Benson LLC, and good cause appearing,


IT IS ORDERED:

1. Statement of Claimant No. 39-3880 is ~~withdrawn~~ *dismissed*.
2. The objections to those portions of Watershed File Report ("WFR") 112-17-BDA-007 pertaining to the water rights claims and uses described in the proposed water rights abstracts attached hereto as Appendix A are withdrawn without precedent in

1 any other contested case in the Adjudication proceedings and preserving all objections to:
2 (a) those portions of WFR 112-17-BDA-007 pertaining to uses of water from that certain
3 water well with Arizona Department of Water Resources registration number 55-628290;
4 (b) those portions of WFR 112-17-BDA-007 pertaining to water uses investigated under
5 the WFR on land owned by the trustees of the Kirkpatrick Family Trust that were
6 consolidated with and will be resolved in *In re St. David Irrigation District*, Contested
7 Case No. W1-11-1675; and (c) watershed file reports other than WFR 112-17-BDA-007.

8 3. The proposed water rights abstracts attached hereto as Appendix A are
9 approved. The abstracts will be included in a Catalog of Proposed Water Rights created
10 pursuant to § 15 of the Rules for Proceedings before the Special Master.

11 SIGNED this 4th day of August, 2020.

12
13 
14 Susan Ward Harris
Special Master

15 15392831.2/030135.0023

16
17
18
19
20
21
22
23
24
25
26

APPENDIX A

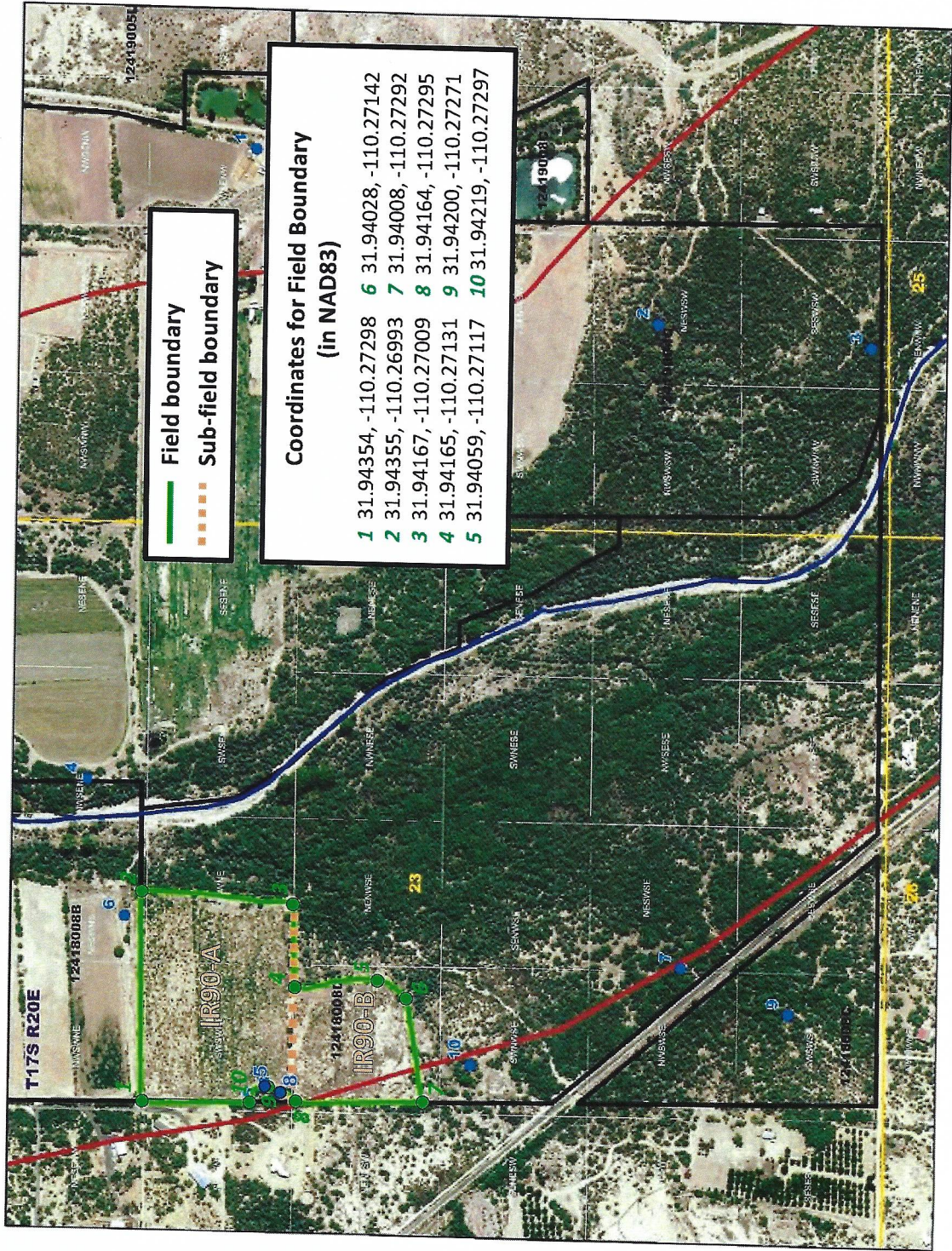
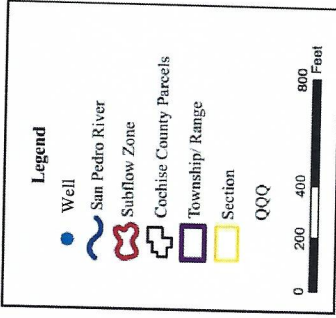
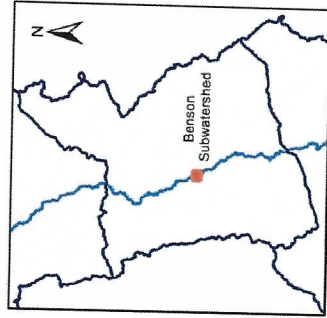
Abstract of Water Right San Pedro River Watershed

1. Proposed Water Right No:	112-17-BDA-007-IR90-A
2. Owner of Water Right:	El Dorado Benson LLC
3. Landowner:	El Dorado Benson LLC
4. Statement of Claimant No.(s):	39-3886
5. Statement of Claimant Name(s):	El Dorado Benson LLC
6. Lessee or Permittee:	None
7. Basis of Right:	36-26564.0001
8. Beneficial Use:	Irrigation
9. Priority Date:	December 31, 1911
10. Quantity:	124.2 acre feet annually (13.8 acres) Maximum diversion rate = 510 gallons per minute
11. Place of Use*:	SW NE Section 23 T17S R20E
12. Point of Diversion*:	55-628284 (Well 5) <ul style="list-style-type: none"> • SW SW NE Section 23 T17S R20E (31.942010, -110.272791) 55-628294 (Well 8) <ul style="list-style-type: none"> • SW SW NE Section 23 T17S R20E (31.941845, -110.272891) 55-628283(Well 6) <ul style="list-style-type: none"> • NE SW NE Section 23 T17S R20E (31.943784, -110.270414)
13. Source of Water:	Subflow of the San Pedro River
14. Name of Facility:	N/A

Additional Information

* See attached map

*In re Max J. &
Donna Kartchner*
Contested Case W1-11-1986
Watershed File Report
112-17-BDA-007



Abstract of Water Right San Pedro River Watershed

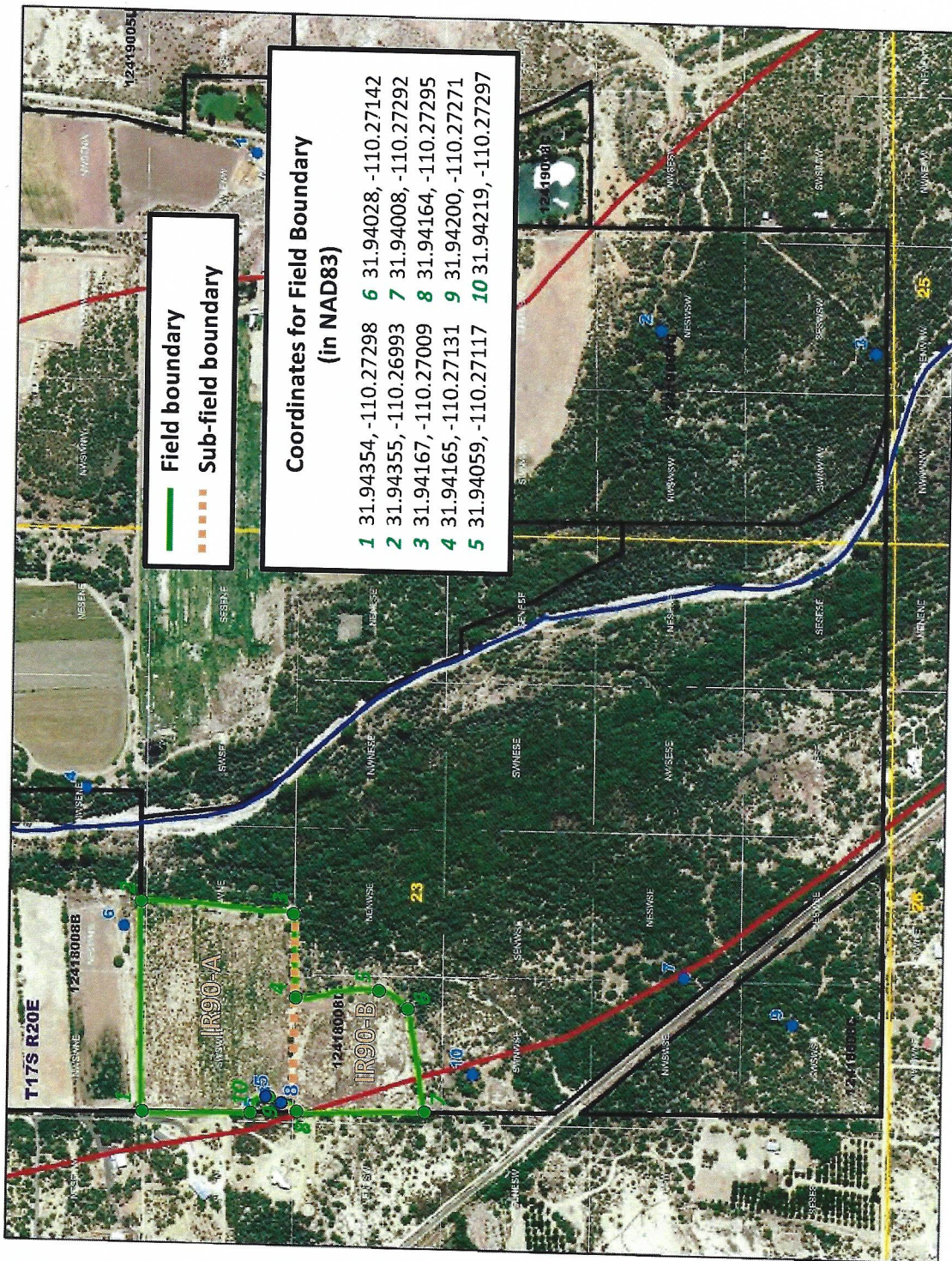
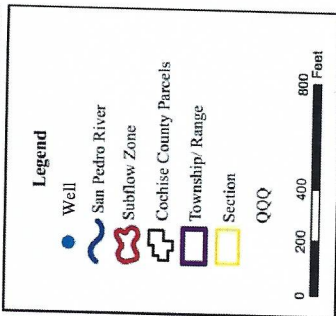
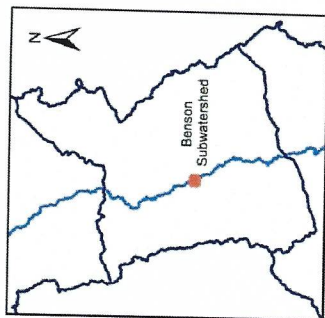
1. Proposed Water Right No:	112-17-BDA-007-IR90-B
2. Owner of Water Right:	El Dorado Benson LLC
3. Landowner:	El Dorado Benson LLC
4. Statement of Claimant No.(s):	39-3881
5. Statement of Claimant Name(s):	El Dorado Benson LLC
6. Lessee or Permittee:	None
7. Basis of Right:	36-26565.0001
8. Beneficial Use:	Irrigation
9. Priority Date:	December 31, 1884
10. Quantity:	62.1 acre feet annually (6.9 acres) Maximum diversion rate = 510 gallons per minute
11. Place of Use*:	NW SE Section 23 T17S R20E
12. Point of Diversion*:	55-628284 (Well 5) <ul style="list-style-type: none"> • SW SW NE Section 23 T17S R20E (31.942010, -110.272791) 55-628294 (Well 8) <ul style="list-style-type: none"> • SW SW NE Section 23 T17S R20E (31.941845, -110.272891) 55-628283(Well 6) <ul style="list-style-type: none"> • NE SW NE Section 23 T17S R20E (31.943784, -110.270414)
13. Source of Water:	Subflow of the San Pedro River
14. Name of Facility:	N/A

Additional Information

* See attached map

*In re Max J. &
Donna Kartchner*

Contested Case W1-11-1986
Watershed File Report
112-17-BDA-007



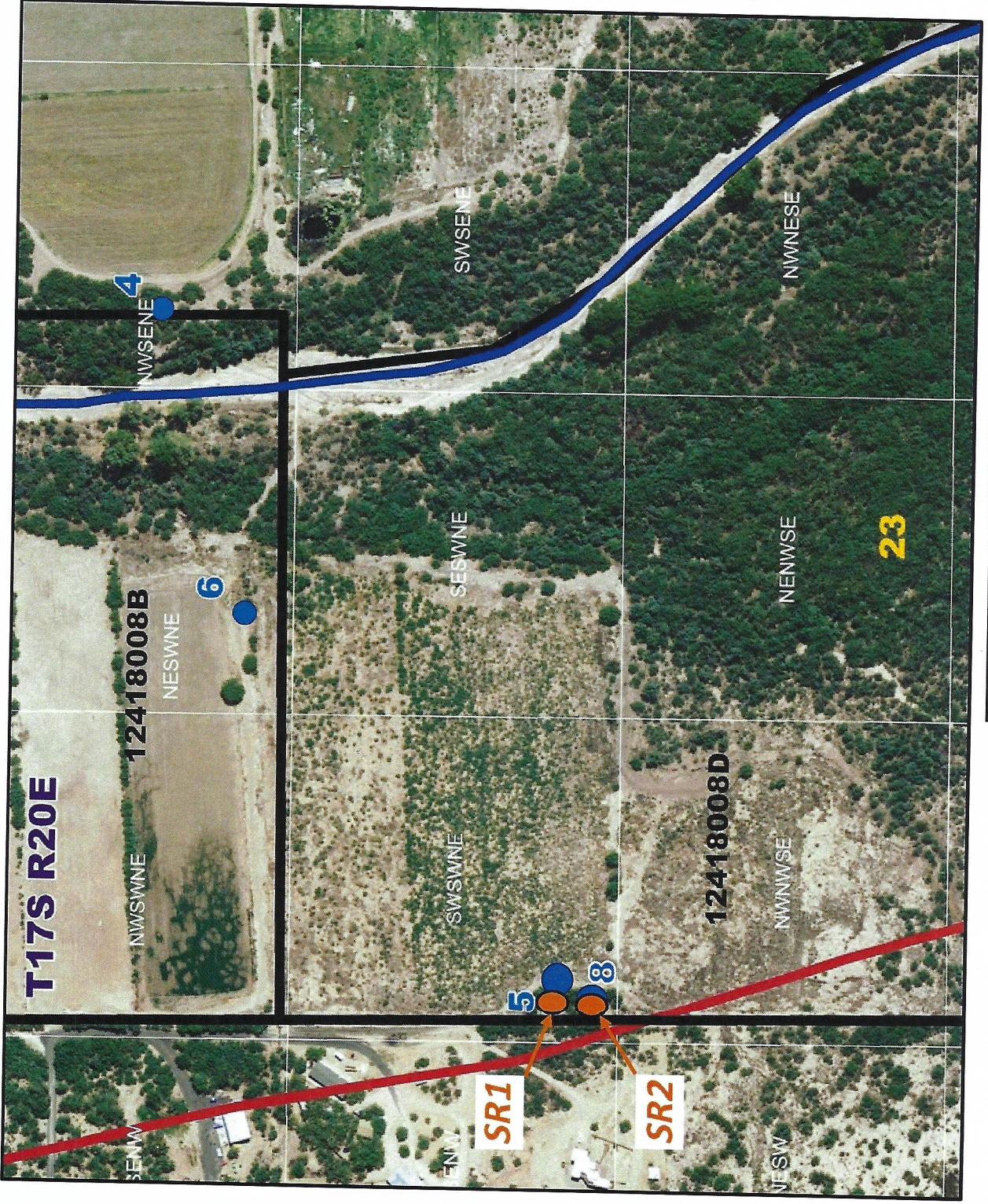
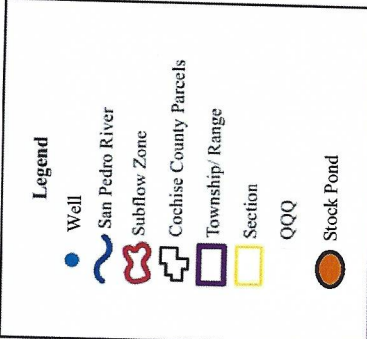
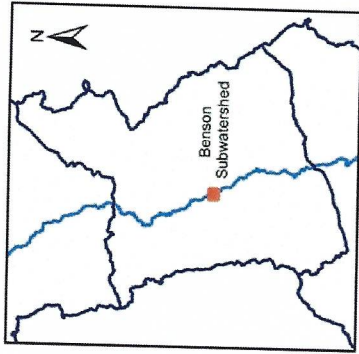
Abstract of Water Right San Pedro River Watershed

1. Proposed Water Right No:	112-17-BDA-007-SR001
2. Owner of Water Right:	El Dorado Benson LLC
3. Landowner:	El Dorado Benson LLC
4. Statement of Claimant No.(s):	39-3883
5. Statement of Claimant Name(s):	El Dorado Benson LLC
6. Lessee or Permittee:	None
7. Basis of Right:	36-105964
8. Beneficial Use:	Stockwatering and wildlife
9. Priority Date:	December 31, 1911
10. Quantity:	Not to exceed (\leq) 0.5 acre-foot with continuous fill
11. Place of Use*:	SW SW NE Section 23 T17S R20E
12. Point of Diversion*:	55-628284 (Well 5) <ul style="list-style-type: none"> • SW SW NE Section 23 T17S R20E (31.942010, -110.272791)
13. Source of Water:	Subflow of the San Pedro River
14. Name of Facility:	N/A

Additional Information

* See attached map

*In re Max J. &
Donna Karichner*
Contested Case W1-11-1986
Watershed File Report
112-17-BDA-007



Abstract of Water Right San Pedro River Watershed

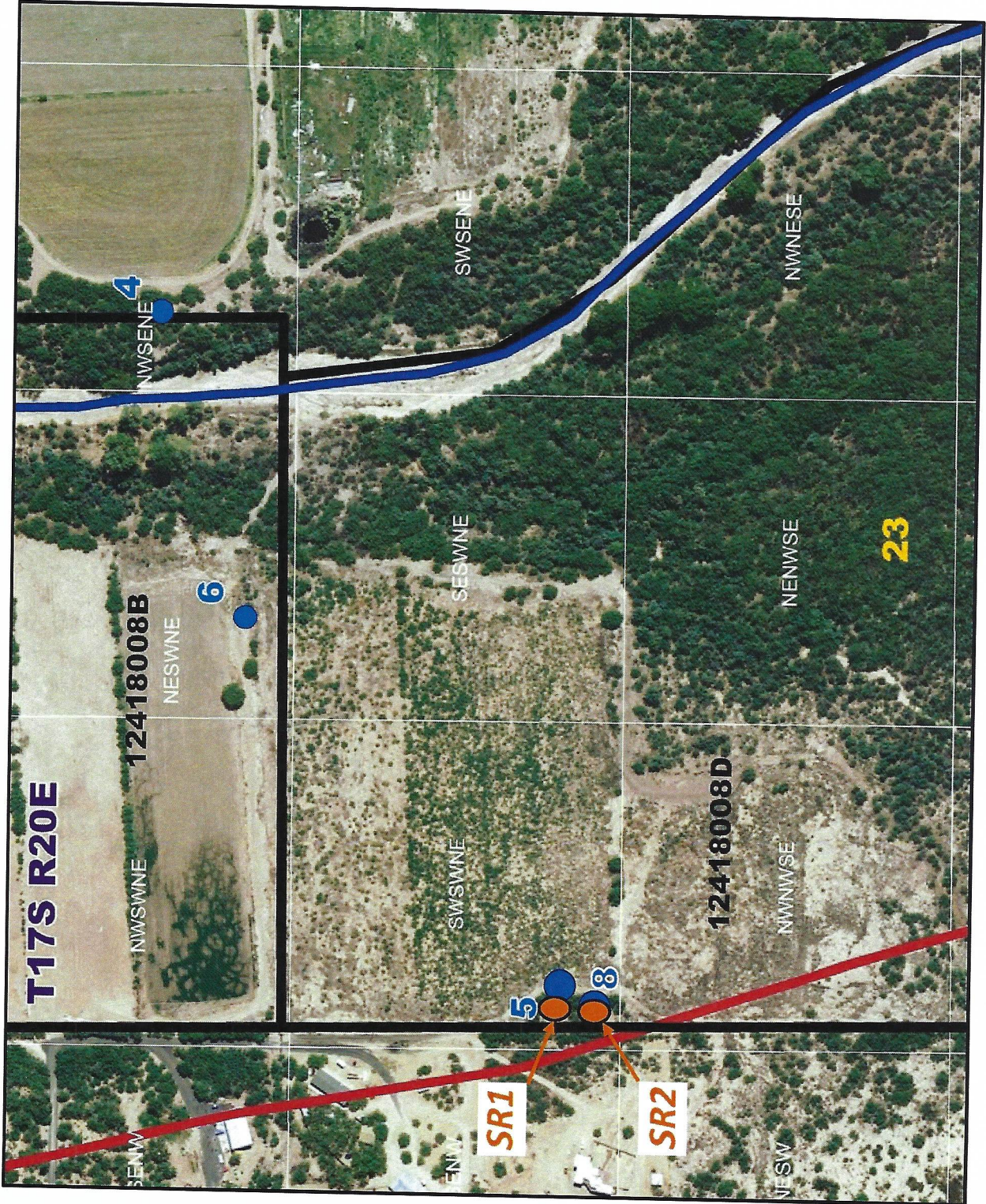
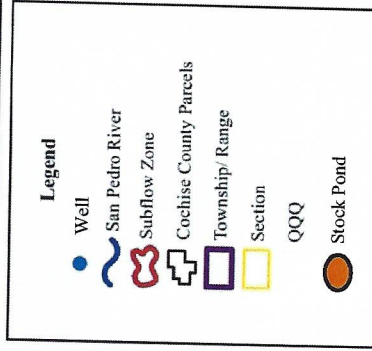
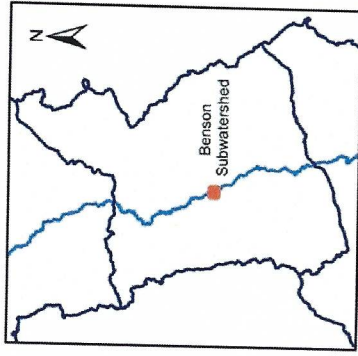
1. Proposed Water Right No:	112-17-BDA-007-SR002
2. Owner of Water Right:	El Dorado Benson LLC
3. Landowner:	El Dorado Benson LLC
4. Statement of Claimant No.(s):	39-3883
5. Statement of Claimant Name(s):	El Dorado Benson LLC
6. Lessee or Permittee:	None
7. Basis of Right:	36-26558.0001
8. Beneficial Use:	Stockwatering and wildlife
9. Priority Date:	December 31, 1911
10. Quantity:	Not to exceed (\leq) 0.5 acre-foot with continuous fill
11. Place of Use*:	SW SW NE Section 23 T17S R20E
12. Point of Diversion*:	55-628294 (Well 8) <ul style="list-style-type: none"> • SW SW NE Section 23 T17S R20E (31.941845, -110.272891)
13. Source of Water:	Subflow of the San Pedro River
14. Name of Facility:	N/A

Additional Information

* See attached map

*In re Max J. &
Donna Kartchner*

Contested Case W1-11-1986
Watershed File Report
112-17-BDA-007



Abstract of Water Right San Pedro River Watershed

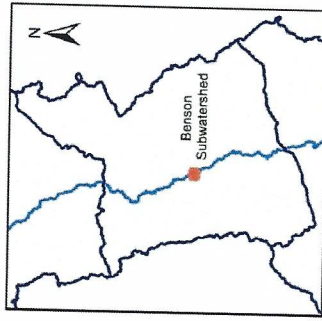
1. Proposed Water Right No:	112-17-BDA-007-DM001
2. Owner of Water Right:	El Dorado Benson LLC
3. Landowner:	El Dorado Benson LLC
4. Statement of Claimant No.(s):	39-15919
5. Statement of Claimant Name(s):	El Dorado Benson LLC
6. Lessee or Permittee:	None
7. Basis of Right:	36-105965 36-105966
8. Beneficial Use:	Domestic
9. Priority Date:	December 31, 1884
10. Quantity:	Not to exceed 1 acre-foot annually
11. Place of Use*:	NW NW SE Section 23 T17S R20E NE NW SE Section 23 T17S R20E
12. Point of Diversion*:	55-628284 (Well 5) <ul style="list-style-type: none"> • SW SW NE Section 23 T17S R20E (31.942010, -110.272791) 55-628294 (Well 8) <ul style="list-style-type: none"> • SW SW NE Section 23 T17S R20E (31.941845, -110.272891)
13. Source of Water:	Subflow of the San Pedro River
14. Name of Facility:	N/A

Additional Information

* See attached map.

**In re Max J. &
Donna Kartchner**

Contested Case WI-11-1986
Watershed File Report
112-17-BDA-007



Legend

- Well
- San Pedro River
- Subflow Zone
- Cochise County Parcels
- Township/ Range
- Section
- QQQ

