

1  
2  
3  
4  
5  
6  
7  
8  
9  
10  
11  
12  
13  
14  
15  
16  
17  
18  
19  
20  
21  
22  
23  
24  
25  
26  
27  
28

IN THE SUPERIOR COURT OF THE STATE OF ARIZONA  
IN AND FOR THE COUNTY OF MARICOPA

IN RE THE GENERAL ADJUDICATION  
OF ALL RIGHTS TO USE WATER IN THE  
GILA RIVER SYSTEM AND SOURCE

W-1 (Salt)  
W-2 (Verde)  
W-3 (Upper Gila)  
W-4 (San Pedro)  
(Consolidated)

Contested Case No. W1-11-2401

**ORDER SETTING DATE FOR  
SUGGESTED CORRECTIONS  
OF PROPOSED ABSTRACTS  
OF WATER RIGHTS**

**CONTESTED CASE NAME:** *In re Mercer Group of Cases*  
**HSR INVOLVED:** San Pedro River Watershed Hydrographic Survey Report.  
**DESCRIPTIVE SUMMARY:** The Special Master issues abstracts for proposed water rights for stock watering and a stockpond analyzed by Watershed File Report No. 113-05-001 and sets a deadline to file suggested corrections.  
**NUMBER OF PAGES:** 33  
**DATE OF FILING:** November 16, 2020


This case involves *de minimis* claims for water rights analyzed by Watershed File Report 113-05-001 included in the final hydrographic survey report for the San Pedro Watershed ("San Pedro HSR") filed on November 20, 1991. In 1994, the Special Master issued

1 a Memorandum Decision, Findings of Fact, and Conclusions of Law for Group 1 Cases  
2 involving Stockwatering, Stockponds, and Domestic Uses, dated November 14, 1994, amended  
3 February 23, 1995, approved and modified September 27, 2002 ("Decision"). The Decision  
4 established the procedures for adjudicating *de minimis* water rights for claims in the San Pedro  
5 watershed.

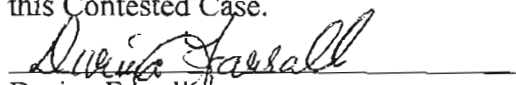
6 After the proposed water right abstracts have been prepared, "the litigants will be  
7 provided an opportunity to suggest the correction of mistakes in the proposed abstracts."  
8 Decision, p. 47. This proceeding is not a forum in which to relitigate the Decision, which was  
9 the subject of years of briefing and has now been affirmed for 18 years. Once the clerical  
10 corrections have been completed, the abstracts will be included in a catalog of proposed water  
11 rights where they will be subject to very limited set of objections and, ultimately in a final  
12 decree. As required by the Decision, proposed water right abstracts have been prepared for the  
13 *de minimis* water rights analyzed by Watershed File Report no. 113-05-001 that are attached as  
14 Appendix A.

15 **IT IS ORDERED** that any suggested corrections to the proposed abstracts shall be filed  
16 on or before **January 15, 2021**.

17  
18 **IT IS FURTHER ORDERED** that Sombrero Butte Cattle, LLC shall prepare and file a  
19 Statement of Claimant by **December 18, 2020**, for a stockwatering claim for Hondetter Spring  
20 that is consistent with Certificate 4A-757.

21   
22 Susan Ward Harris  
23 Special Master

24 The original of the foregoing was delivered to the Clerk  
25 of the Maricopa County Superior Court on November  
26 16, 2020, for filing and distributing a copy to all  
27 persons listed on the Court approved mailing list for  
28 this Contested Case.

  
Durina Farrell

1  
2  
3  
4  
5  
6  
7  
8  
9  
10  
11  
12  
13  
14  
15  
16  
17  
18  
19  
20  
21  
22  
23  
24  
25  
26  
27  
28

# APPENDIX A

**Proposed Abstract of Water Right  
San Pedro Watershed**

Attribute	Proposed Abstract of Water Right
1. Proposed Water Right No.:	113-05-001-SP001
2. Owner of Water Right:	Sombrero Butte Cattle L.L.C.
3. Landowner:	State of Arizona - Arizona State Land Department
4. Statement of Claimant No.(s):	39-0004474 39-0007018
5. Statement of Claimant Name(s):	Mercer Ranch Land Holdings, LLC Arizona State Land Department
6. Lessee or Permittee:	Sombrero Butte Cattle LLC
7. Basis of Right:	38-0081037 38-0088651
8. Beneficial Use:	Stock watering from a stock pond
9. Priority Date:	04/15/1948
10. Quantity:	Not to exceed ( $\leq$ ) 4 acre feet annually with continuous fill
11. Place of Use:	SWSWNE 20 T8S R18E
12. Point of Diversion:	SWSWNE 20 T8S R18E
13. Source of Water:	San Pedro River
14. Facility	Mulberry Tank



AZGEO

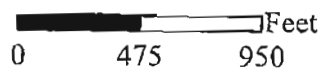
**In re Mercer Group of Cases**

Contested Case W1-11-2401  
 Watershed File Report  
 113-05-001

Section 20 T08S R18E



ADWR August 2020



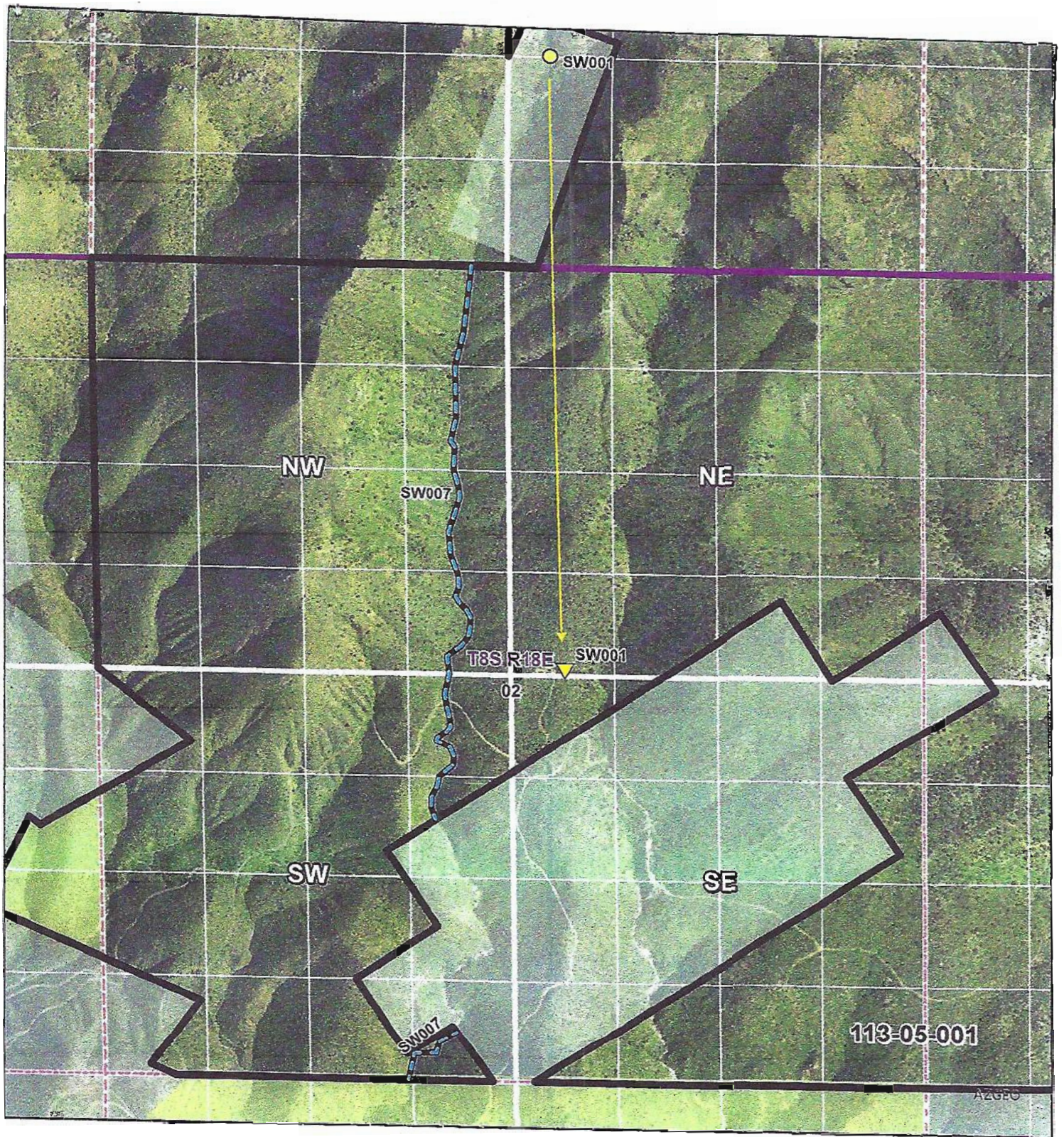
**Legend**

- SW - Spring
- SP - Stockpond
- SW - Streamside use
- WFR Boundary
- Township
- Section
- Q
- QQQ
- Private Land


Data sources include: Land ownership acquired April 2019 from the Arizona State Land Department, NAIP 2017.

**Proposed Abstract of Water Right  
San Pedro Watershed**

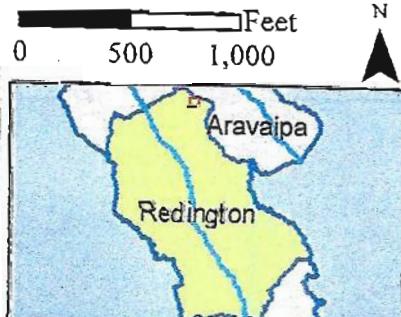
Attribute	Proposed Abstract of Water Right
<b>1. Proposed Water Right No.:</b>	113-05-001-SW001
<b>2. Owner of Water Right:</b>	Sombrero Butte Cattle L.L.C.
<b>3. Landowner:</b>	State of Arizona - Arizona State Land Department
<b>4. Statement of Claimant No.(s):</b>	39-0004469 39-0007012
<b>5. Statement of Claimant Name(s):</b>	Mercer Ranch Land Holdings, LLC Arizona State Land Department
<b>6. Lessee or Permittee:</b>	Sombrero Butte Cattle LLC
<b>7. Basis of Right:</b>	36-0005052 36-0081050
<b>8. Beneficial Use:</b>	Stock watering and wildlife
<b>9. Priority Date:</b>	12/31/1870
<b>10. Quantity:</b>	Reasonable Use
<b>11. Place of Use:</b>	SWNWSE 35 07S R18E (spring) SWSWNE 2 T8S R18E (water tank) (see attached map for delineation of stream reach associated with water right)
<b>12. Point of Diversion:</b>	SWNWSE 35 07S R18E
<b>13. Source of Water:</b>	Bluebird Spring



**In re Mercer Group of Cases**  
 Contested Case W1-11-2401  
 Watershed File Report  
 113-05-001  
 Section 2 T08S R18E



**ADWR August 2020**




Legend	
	SW - Spring
	SW - POU
	SW - Streamside use
	WFR Boundary
	Township
	Section
	Q
	QQQ
	Private Land
	BLM

Data sources include: Land ownership acquired April 2019 from the Arizona State Land Department. NAIP 2017.


**Proposed Abstract of Water Right  
San Pedro Watershed**

Attribute	Proposed Abstract of Water Right
1. Proposed Water Right No.:	113-05-001-SW002
2. Owner of Water Right:	Sombrero Butte Cattle L.L.C.
3. Landowner:	State of Arizona - Arizona State Land Department
4. Statement of Claimant No.(s):	39-0004465 39-0007017
5. Statement of Claimant Name(s):	Mercer Ranch Land Holdings, LLC Arizona State Land Department
6. Lessee or Permittee:	Sombrero Butte Cattle LLC
7. Basis of Right:	36-0005057 36-0081048 4A-0003177 Certificate of Water Right #2189
8. Beneficial Use:	Stock watering and wildlife
9. Priority Date:	12/31/1900
10. Quantity:	Reasonable Use
11. Place of Use:	NESESE 16 T8S R18E (see attached map for delineation of stream reach associated with water right)
12. Point of Diversion:	SENESE 16 T8S R18E
13. Source of Water:	Mulberry Spring aka Marc Pasture

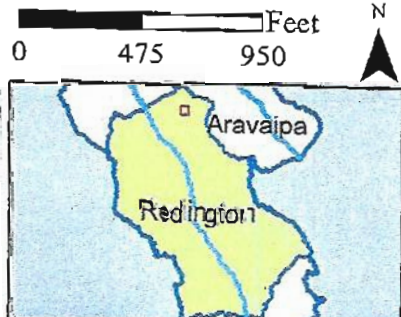







***In re Mercer Group of Cases***  
 Contested Case W1-11-2401  
 Watershed File Report  
 113-05-001  
 Section 16 T08S R18E



**ADWR August 2020**




**Legend**

 SW - Spring	Q
 WFR Boundary	QQQ
 Section	Private Land
	BLM

Data sources include: Land ownership acquired April 2019 from the Arizona State Land Department, NAIP 2017.

**Proposed Abstract of Water Right  
San Pedro Watershed**

Attribute	Proposed Abstract of Water Right
<b>1. Proposed Water Right No.:</b>	113-05-001-SW003
<b>2. Owner of Water Right:</b>	Sombrero Butte Cattle L.L.C.
<b>3. Landowner:</b>	State of Arizona - Arizona State Land Department
<b>4. Statement of Claimant No.(s):</b>	39-0004466 39-0007022
<b>5. Statement of Claimant Name(s):</b>	Mercer Ranch Land Holdings, LLC Arizona State Land Department
<b>6. Lessee or Permittee:</b>	Sombrero Butte Cattle LLC
<b>7. Basis of Right:</b>	36-0005061 36-0081044 4A-0001965
<b>8. Beneficial Use:</b>	Stock watering and wildlife
<b>9. Priority Date:</b>	12/31/1900
<b>10. Quantity:</b>	Reasonable Use
<b>11. Place of Use:</b>	SENE 06 T8S R19E (see attached map for delineation of stream reach associated with water right)
<b>12. Point of Diversion:</b>	SENE 06 T8S R19E
<b>13. Source of Water:</b>	Copper Creek Spring




**In re Mercer Group of Cases**

Contested Case W1-11-2401  
 Watershed File Report  
 113-05-001

**Section 6 T08S R19E**



**ADWR August 2020**




**Legend**

- SW - Spring
- SW - Streamside use
- WFR Boundary
- Township
- Section
- Q
- QQQ
- Coronado N.F
- Private Land

Data sources include: Land ownership acquired April 2019 from the Arizona State Land Department. NAIP 2017.


**Proposed Abstract of Water Right  
San Pedro Watershed**

Attribute	Proposed Abstract of Water Right
<b>1. Proposed Water Right No.:</b>	113-05-001-SW005
<b>2. Owner of Water Right:</b>	Sombrero Butte Cattle L.L.C.
<b>3. Landowner:</b>	State of Arizona - Arizona State Land Department
<b>4. Statement of Claimant No.(s):</b>	39-0004472 39-0007024
<b>5. Statement of Claimant Name(s):</b>	Mercer Ranch Land Holdings, LLC Arizona State Land Department
<b>6. Lessee or Permittee:</b>	Sombrero Butte Cattle LLC
<b>7. Basis of Right:</b>	36-0005062 36-0081046 4A-0001595
<b>8. Beneficial Use:</b>	Stock watering and wildlife
<b>9. Priority Date:</b>	12/31/1900
<b>10. Quantity:</b>	Reasonable Use
<b>11. Place of Use:</b>	NESENW 06 T8S R19E (see attached map for delineation of stream reach associated with water right)
<b>12. Point of Diversion:</b>	NESENW 06 T8S R19E
<b>13. Source of Water:</b>	Cottonwood Spring/Seep/Canyon

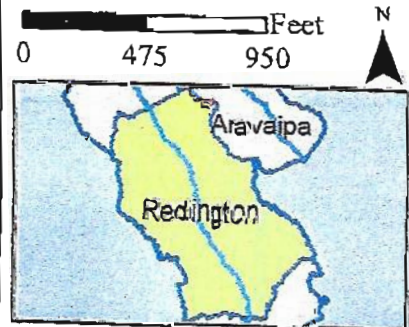


The majority of PWR 113-05-001-SW006 is located in Section 07 T08S R19E. The complete extent can be seen in the 113-05-001 Overview Map.

**In re Mercer Group of Cases**  
 Contested Case W1-11-2401  
 Watershed File Report  
 113-05-001  
 Section 6 T08S R19E



**ADWR August 2020**

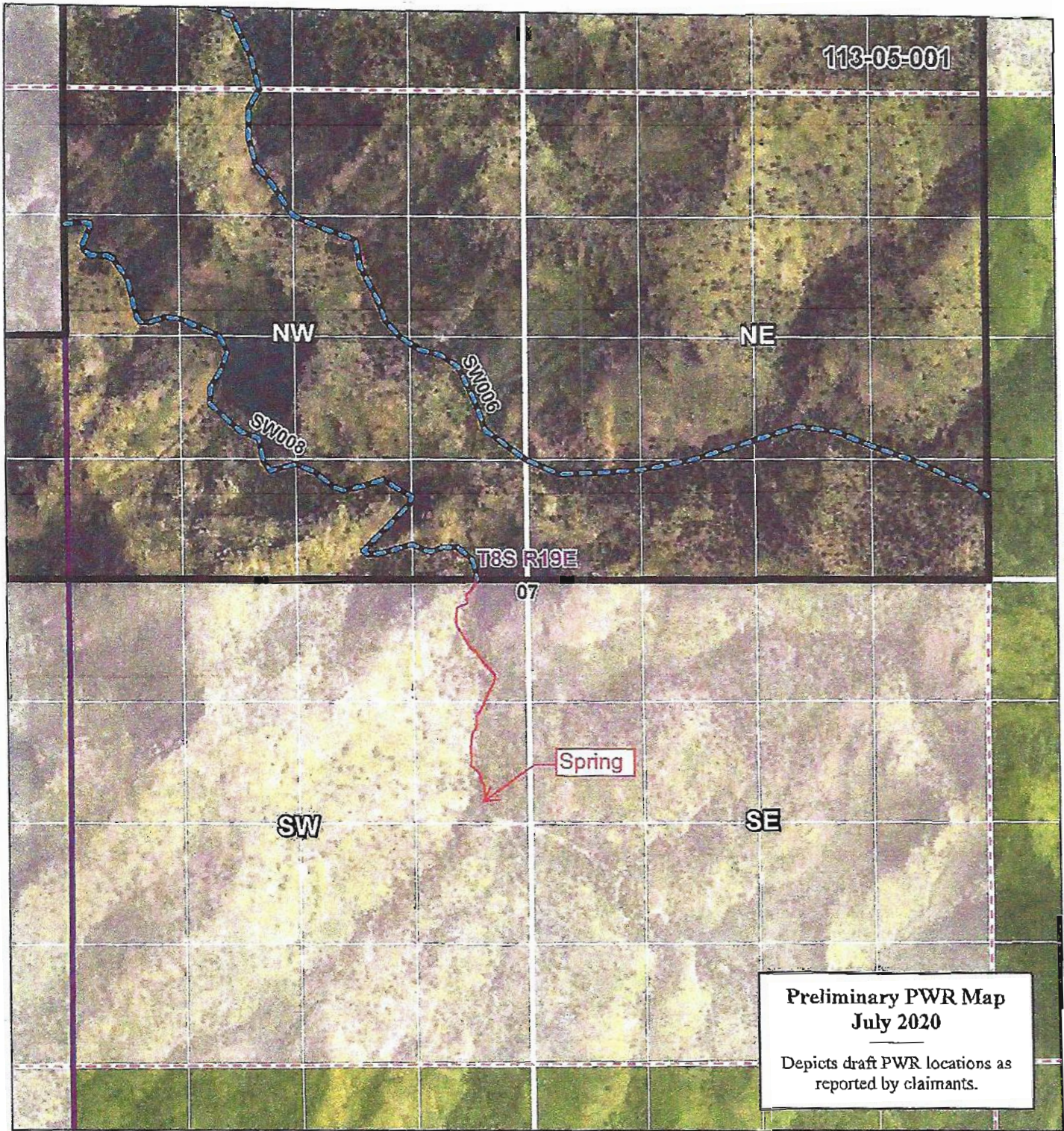


Legend	
	SW - Spring
	SW - Streamside use
	WFR Boundary
	Township
	Section
	Q
	QQQ
	Coronado N.F
	Private Land


Data sources include: Land ownership acquired April 2019 from the Arizona State Land Department, NAIP 2017.

**Proposed Abstract of Water Right  
San Pedro Watershed**

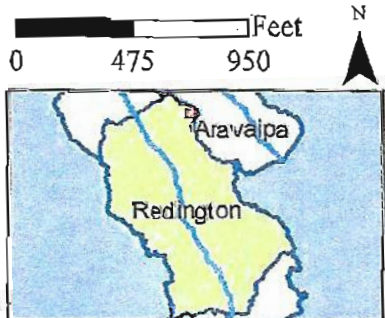
Attribute	Proposed Abstract of Water Right
<b>1. Proposed Water Right No.:</b>	113-05-001-SW006
<b>2. Owner of Water Right:</b>	State of Arizona - Arizona State Land Department
<b>3. Landowner:</b>	State of Arizona - Arizona State Land Department
<b>4. Statement of Claimant No.(s):</b>	39-0007026
<b>5. Statement of Claimant Name(s):</b>	Arizona State Land Department
<b>6. Lessee or Permittee:</b>	Sombrero Butte Cattle LLC
<b>7. Basis of Right:</b>	36-0005064
<b>8. Beneficial Use:</b>	Stock watering and wildlife
<b>9. Priority Date:</b>	12/31/1884
<b>10. Quantity:</b>	Reasonable Use
<b>11. Place of Use:</b>	SESENE 07 T8S R19E (see attached map for delineation of stream reach associated with water right) SENE 07 T8S R19E SWNE 07 T8S R19E SENE 07 T8S R19E NENW 07 T8S R19E NWNW 07 T8S R19E SWSW 06 T8S R19E
<b>12. Point of Diversion:</b>	SESENE 07 T8S R19E
<b>13. Source of Water:</b>	Surface Water: San Pedro River, stockwatering and wildlife uses from Pipeline Canyon



*In re Mercer Group of Cases*  
 Contested Case W1-11-2401  
 Watershed File Report  
 113-05-001  
 Section 7 T08S R19E



ADWR July 2020



Legend	
SW - Streamside use	Q
WFR Boundary	QQQ
Township	Coronado N.F
Section	Private Land

Data sources include: Land ownership acquired April 2019 from the Arizona State Land Department. NAIP 2017.

**Proposed Abstract of Water Right  
San Pedro Watershed**

Attribute	Proposed Abstract of Water Right
<b>1. Proposed Water Right No.:</b>	113-05-001-SW007
<b>2. Owner of Water Right:</b>	State of Arizona - Arizona State Land Department
<b>3. Landowner:</b>	State of Arizona - Arizona State Land Department
<b>4. Statement of Claimant No.(s):</b>	39-0007016
<b>5. Statement of Claimant Name(s):</b>	Arizona State Land Department
<b>6. Lessee or Permittee:</b>	Sombrero Butte Cattle LLC
<b>7. Basis of Right:</b>	36-0005056
<b>8. Beneficial Use:</b>	Stock watering and wildlife
<b>9. Priority Date:</b>	12/31/1884
<b>10. Quantity:</b>	Reasonable Use
<b>11. Place of Use:</b>	NENENW 02 T8S R18E (see attached map for delineation of stream reach associated with water rights) NENW 02 T8S R18E SEnw 02 T8S R18E NESW 02 T8S R18E SESW 02 T8S R18E
<b>12. Point of Diversion:</b>	NENENW 02 T8S R18E
<b>13. Source of Water:</b>	Surface Water: San Pedro River, stockwatering and wildlife uses from Bluebird Canyon






***In re Mercer Group of Cases***

Contested Case W1-11-2401  
 Watershed File Report  
 113-05-001

Section 2 T08S R18E



ADWR August 2020




**Legend**

- SW - Spring
- SW - POU
- SW - Streamside use
- WFR Boundary
- Township
- Section
- Q
- QQQ
- Private Land
- BLM


Data sources include: Land ownership acquired April 2019 from the Arizona State Land Department. NAIP 2017.

**Proposed Abstract of Water Right  
San Pedro Watershed**

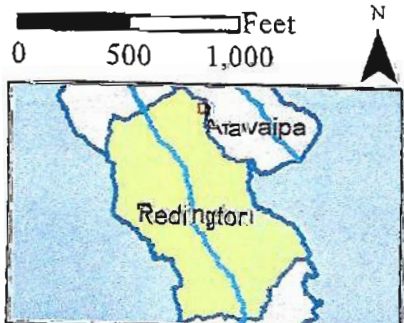
Attribute	Proposed Abstract of Water Right
<b>1. Proposed Water Right No.:</b>	113-05-001-SW008
<b>2. Owner of Water Right:</b>	Sombrero Butte Cattle L.L.C.
<b>3. Landowner:</b>	State of Arizona - Arizona State Land Department
<b>4. Statement of Claimant No.(s):</b>	39-0004475 39-0007027
<b>5. Statement of Claimant Name(s):</b>	Mercer Ranch Land Holdings, LLC Arizona State Land Department
<b>6. Lessee or Permittee:</b>	Sombrero Butte Cattle LLC
<b>7. Basis of Right:</b>	36-0005065
<b>8. Beneficial Use:</b>	Stock watering and wildlife
<b>9. Priority Date:</b>	12/31/1900
<b>10. Quantity:</b>	Reasonable Use
<b>11. Place of Use:</b>	SESENW 07 T8S R19E (see attached map for delineation of stream reach associated with water right)
<b>12. Point of Diversion:</b>	SESESW 07 T8S R19E
<b>13. Source of Water:</b>	Surface Water: San Pedro River, stockwatering and wildlife uses from Macias Canyon



**In re Mercer Group of Cases**  
 Contested Case W1-11-2401  
 Watershed File Report  
 113-05-001  
 Section 7' T08S R19E



**ADWR August 2020**




Legend	
	SW - Streamside use
	WFR Boundary
	Township
	Section
	Q
	QQQ
	Coronado N.F.
	Private Land

Data sources include: Land ownership acquired April 2019 from the Arizona State Land Department. NAIP 2017.

**Proposed Abstract of Water Right  
San Pedro Watershed**

Attribute	Proposed Abstract of Water Right
<b>1. Proposed Water Right No.:</b>	113-05-001-SW009
<b>2. Owner of Water Right:</b>	State of Arizona - Arizona State Land Department
<b>3. Landowner:</b>	State of Arizona - Arizona State Land Department
<b>4. Statement of Claimant No.(s):</b>	39-0013168
<b>5. Statement of Claimant Name(s):</b>	Arizona State Land Department
<b>6. Lessee or Permittee:</b>	Sombrero Butte Cattle LLC
<b>7. Basis of Right:</b>	36-0005417
<b>8. Beneficial Use:</b>	Stock watering and wildlife
<b>9. Priority Date:</b>	12/31/1884
<b>10. Quantity:</b>	Reasonable Use
<b>11. Place of Use:</b>	NWNWSW 36 T7S R19E  (See attached map for delineation of stream reach associated with water right)
<b>12. Point of Diversion:</b>	NWNWSW 36 T7S R19E
<b>13. Source of Water:</b>	Surface Water: San Pedro River, stockwatering and wildlife uses from Trident Basin Draw




***In re Mercer Group of Cases***

Contested Case W1-11-2401  
 Watershed File Report  
 113-05-001  
 Section 36 T07S R18E



ADWR August 2020



**Legend**

- |                     |              |
|---------------------|--------------|
| SW - Streamside use | Q            |
| WFR Boundary        | QQQ          |
| Township            | Private Land |
| Section             | BLM          |


Data sources include: Land ownership acquired April 2019 from the Arizona State Land Department, NAIP 2017.

**Proposed Abstract of Water Right  
San Pedro Watershed**

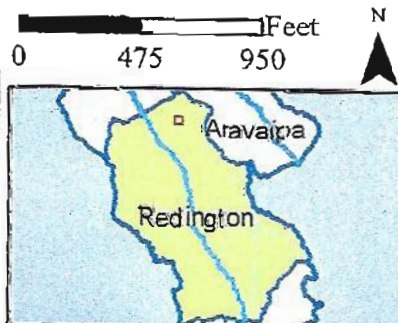
Attribute	Proposed Abstract of Water Right
1. Proposed Water Right No.:	113-05-001-SW010
2. Owner of Water Right:	State of Arizona - Arizona State Land Department
3. Landowner:	State of Arizona - Arizona State Land Department
4. Statement of Claimant No.(s):	39-0013192
5. Statement of Claimant Name(s):	Arizona State Land Department
6. Lessee or Permittee:	Sombrero Butte Cattle LLC
7. Basis of Right:	36-0005441
8. Beneficial Use:	Stock watering and wildlife
9. Priority Date:	12/31/1884
10. Quantity:	Reasonable Use
11. Place of Use:	NWNENW 20 T8S R18E  (See attached amp for delineation of stream reach associated with water right)
12. Point of Diversion:	NWNENW 20 T8S R18E
13. Source of Water:	Upper Corral Spring









***In re Mercer Group of Cases***  
 Contested Case W1-11-2401  
 Watershed File Report  
 113-05-001  
 Section 20 T8S R18E



**ADWR August 2020**



**Legend**

 SW - Spring	 Section
 SP - Stockpond	Q
 SW - Streamside use	QQQ
 WFR Boundary	Private Land
 Township	

Data sources include: Land ownership acquired April 2019 from the Arizona State Land Department; NAIP 2017.


**Proposed Abstract of Water Right  
San Pedro Watershed**

Attribute	Proposed Abstract of Water Right
<b>1. Proposed Water Right No.:</b>	113-05-001-SW011
<b>2. Owner of Water Right:</b>	State of Arizona - Arizona State Land Department
<b>3. Landowner:</b>	State of Arizona - Arizona State Land Department
<b>4. Statement of Claimant No.(s):</b>	39-0013193
<b>5. Statement of Claimant Name(s):</b>	Arizona State Land Department
<b>6. Lessee or Permittee:</b>	Sombrero Butte Cattle LLC
<b>7. Basis of Right:</b>	36-0005442
<b>8. Beneficial Use:</b>	Stock watering and wildlife
<b>9. Priority Date:</b>	12/31/1884
<b>10. Quantity:</b>	Reasonable Use
<b>11. Place of Use:</b>	SWNWNW 20 T8S R18E (see attached map for delineation of stream reach associated with water right)
<b>12. Point of Diversion:</b>	SWNWNW 20 T8S R18E
<b>13. Source of Water:</b>	Corral Seep Spring

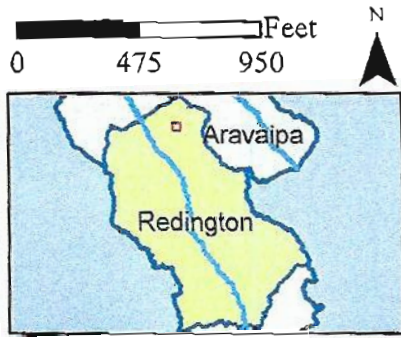




***In re Mercer Group of Cases***  
 Contested Case W1-11-2401  
 Watershed File Report  
 113-05-001  
 Section 20 T08S R18E



ADWR August 2020




Legend	
SW - Spring	Section
SP - Stockpond	Q
SW - Streamside use	QQQ
WFR Boundary	Private Land
Township	

Data sources include: Land ownership acquired April 2019 from the Arizona State Land Department. NAIP 2017.

**Proposed Abstract of Water Right  
San Pedro Watershed**

Attribute	Proposed Abstract of Water Right
1. Proposed Water Right No.:	113-05-001-SW012
2. Owner of Water Right:	State of Arizona - Arizona State Land Department
3. Landowner:	State of Arizona - Arizona State Land Department
4. Statement of Claimant No.(s):	39-0007014
5. Statement of Claimant Name(s):	Mercer Ranch Land Holdings, LLC Arizona State Land Department
6. Lessee or Permittee:	Sombrero Butte Cattle LLC
7. Basis of Right:	36-0005054
8. Beneficial Use:	Stock watering and wildlife
9. Priority Date:	12/31/1884
10. Quantity:	Reasonable Use
11. Place of Use:	SWSWSE 31 07S R19E  (See attached map for delineation of stream reach associated with water right)
12. Point of Diversion:	SWSWSE 31 07S R19E
13. Source of Water:	Rim Spring



**In re Mercer Group of Cases**

Contested Case W1-11-2401


Watershed File Report

113-05-001

Section 31 T07S R19E



ADWR August 2020




**Legend**

- SW - Spring
- WFR Boundary
- Township
- Section
- Q
- QQQ
- Private Land
- BLM

Data sources include: Land ownership acquired April 2019 from the Arizona State Land Department. NAIP 2017.

**Proposed Abstract of Water Right  
San Pedro Watershed**

Attribute	Proposed Abstract of Water Right
<b>14. Proposed Water Right No.:</b>	113-05-001-SW013
<b>15. Owner of Water Right:</b>	State of Arizona - Arizona State Land Department
<b>16. Landowner:</b>	State of Arizona - Arizona State Land Department
<b>17. Statement of Claimant No.(s):</b>	39-0007015
<b>18. Statement of Claimant Name(s):</b>	Arizona State Land Department
<b>19. Lessee or Permittee:</b>	Sombrero Butte Cattle LLC
<b>20. Basis of Right:</b>	36-0005055
<b>21. Beneficial Use:</b>	Stock watering and wildlife
<b>22. Priority Date:</b>	12/31/1884
<b>23. Quantity:</b>	Reasonable Use
<b>24. Place of Use:</b>	NWNWNW 01 T8S R18E  (See attached map for delineation of stream reach associated with water right)
<b>25. Point of Diversion:</b>	NWNWNW 01 T8S R18E
<b>26. Source of Water:</b>	Surface Water: San Pedro River, stockwatering and wildlife uses from Limestone Canyon



***In re Mercer Group of Cases***

Contested Case W1-11-2401

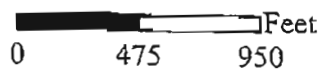
Watershed File Report

113-05-001





Section 1 T08S R18E



ADWR August 2020



**Legend**

-  SW - Streamside use
-  WFR Boundary
-  Township
-  Section
- Q
- QQQ
- Private Land
- BLM

Data sources include: Land ownership acquired April 2019 from the Arizona State Land Department, NAIP 2017.

**Proposed Abstract of Water Right  
San Pedro Watershed**

Attribute	Proposed Abstract of Water Right
<b>1. Proposed Water Right No.:</b>	113-05-001-SW014
<b>2. Owner of Water Right:</b>	State of Arizona - Arizona State Land Department
<b>3. Landowner:</b>	State of Arizona - Arizona State Land Department
<b>4. Statement of Claimant No.(s):</b>	39-0007018
<b>5. Statement of Claimant Name(s):</b>	Arizona State Land Department
<b>6. Lessee or Permittee:</b>	Sombrero Butte Cattle LLC
<b>7. Basis of Right:</b>	36-0005058
<b>8. Beneficial Use:</b>	Stock watering and wildlife
<b>9. Priority Date:</b>	12/31/1884
<b>10. Quantity:</b>	Reasonable Use
<b>11. Place of Use:</b>	NESENE 20 T8S R18E (see attached map for delineation of stream reach associated with water right)
<b>12. Point of Diversion:</b>	NESENE 20 T8S R18E
<b>13. Source of Water:</b>	Surface Water: San Pedro River, stockwatering and wildlife uses from Mulberry Wash



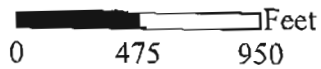
***In re Mercer Group of Cases***

Contested Case W1-11-2401  
Watershed File Report  
113-05-001

Section 20 T08S R18E



ADWR August 2020



**Legend**


- SW - Spring
- SP - Stockpond
- SW - Streamside use
- WFR Boundary
- Township
- Section
- Q
- QQQ
- Private Land

Data sources include: Land ownership acquired April 2019 from the Arizona State Land Department. NAIP 2017.

**Proposed Abstract of Water Right  
San Pedro Watershed**


Attribute	Proposed Abstract of Water Right
<b>1. Proposed Water Right No.:</b>	113-05-001-SW015
<b>2. Owner of Water Right:</b>	State of Arizona - Arizona State Land Department
<b>3. Landowner:</b>	State of Arizona - Arizona State Land Department
<b>4. Statement of Claimant No.(s):</b>	39-0007025
<b>5. Statement of Claimant Name(s):</b>	Mercer Ranch Land Holdings, LLC Arizona State Land Department
<b>6. Lessee or Permittee:</b>	Sombrero Butte Cattle LLC
<b>7. Basis of Right:</b>	36-0005063
<b>8. Beneficial Use:</b>	Stock watering and wildlife
<b>9. Priority Date:</b>	12/31/1884
<b>10. Quantity:</b>	Reasonable Use
<b>11. Place of Use:</b>	NESWSE 06 T8S R19E (see attached map for delineation of stream reach associated with water right)
<b>12. Point of Diversion:</b>	NESWSE 06 T8S R19E
<b>13. Source of Water:</b>	Surface Water: San Pedro River, stockwatering and wildlife uses for Halfway Canyon



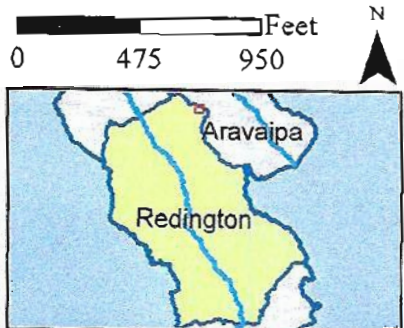











The majority of PWR 113-05-001-SW006 is located in Section 07 T08S R19E. The complete extent can be seen in the 113-05-001 Overview Map.

**In re Mercer Group of Cases**  
 Contested Case W1-11-2401  
 Watershed File Report  
 113-05-001  
 Section 6 T08S R19E



ADWR August 2020



Legend	
	SW - Spring
	SW - Streamside use
	WFR Boundary
	Township
	Section
	Q
	QQQ
	Coronado N.F
	Private Land

Data sources include: Land ownership acquired April 2019 from the Arizona State Land Department. NAIP 2017.