

1
2
3
4
5
6
7
8
9
10
11
12
13
14
15
16
17
18
19
20
21
22
23
24
25
26
27
28

IN THE SUPERIOR COURT OF THE STATE OF ARIZONA
IN AND FOR THE COUNTY OF MARICOPA

IN RE THE GENERAL ADJUDICATION
OF ALL RIGHTS TO USE WATER IN
THE GILA RIVER SYSTEM AND
SOURCE

Case No.: W-1, W-2, W-3, W-4
(Consolidated)

Contested Case No. W1-11-2590

**ORDER APPROVING PROPOSED
WATER RIGHT ABSTRACTS**

CONTESTED CASE NAME: *In re ASLD – Bingham Sacaton Ranch I*
HSR INVOLVED: San Pedro River Watershed Hydrographic Survey Report.
DESCRIPTIVE SUMMARY: The Special Master approves 24 abstracts for proposed water rights.
NUMBER OF PAGES: 51
DATE OF FILING: January 22, 2021

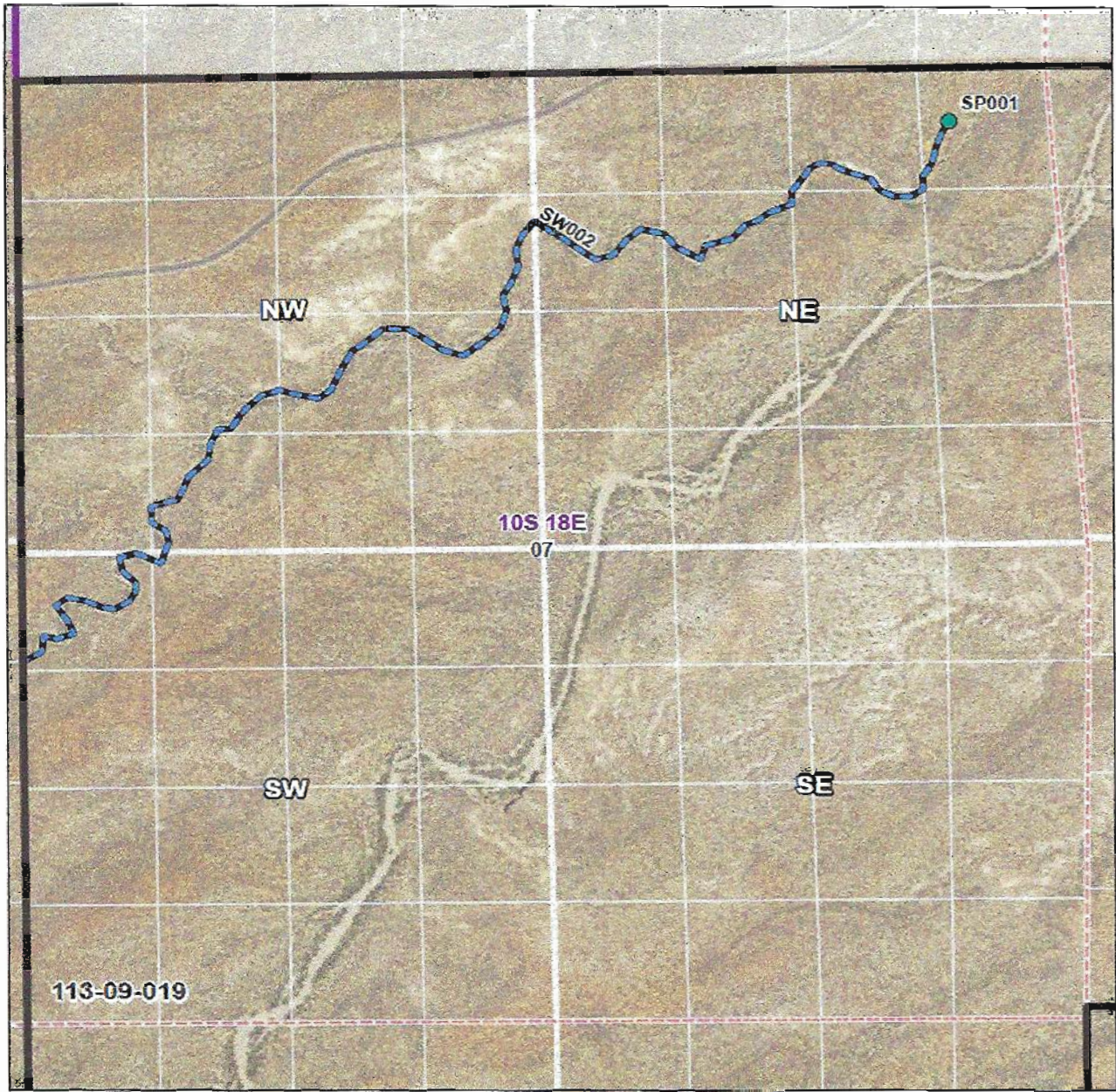
On October 30, 2020, Salt River Project Agricultural Improvement and Power District and Salt River Valley Water Users' Association filed suggested corrections to the proposed abstracts prepared for the *de minimis* potential water rights identified in Watershed File Report No. 113-09-019 ("WFR"). On October 30, 2020, the Arizona State Land Department also filed suggested corrections and comments to the proposed abstracts in the WFR. No other suggested corrections were received. On January 11, 2021, the Arizona Department of Water Resources provided maps showing the locations of the uses that are the subject of the proposed abstracts.


1
2
3
4
5
6
7
8
9
10
11
12
13
14
15
16
17
18
19
20
21
22
23
24
25
26
27
28

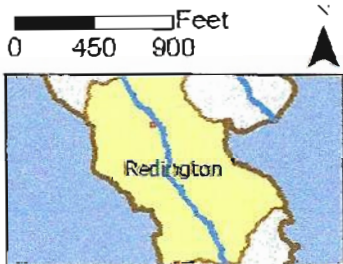
APPENDIX A









**Proposed Abstract of Water Right
San Pedro Watershed**

Attribute	Proposed Abstract of Water Right
1. Proposed Water Right No.:	113-09-019-SP001
2. Owner of Water Right:	State of Arizona – Arizona State Land Department
3. Landowner:	State of Arizona – Arizona State Land Department
4. Statement of Claimant No.:	39-7158
5. Statement of Claimant Name(s):	Arizona State Land Department
6. Lessee or Permittee:	Jim D. Bingham
7. Basis of Right:	3R-2545 38-88409 Certificate of Water Right 3884
8. Beneficial Use:	Stock watering from a stockpond
9. Priority Date:	November 15, 1966
10. Quantity:	Not to exceed (\leq) 4 acre feet annually with continuous fill
11. Place of Use:	NENENE sec. 07 T10S R18E of the Gila and Salt River Base and Meridian, Pinal County, Arizona See attached map
12. Point of Diversion:	NENENE sec. 07 T10S R18E of the Gila and Salt River Base and Meridian, Pinal County, Arizona See attached map
13. Source of Water:	First Canyon Wash
14. Facility:	First Canyon Tank



In re ASLD - Bingham Sacaton Ranch I
 Contested Case W1-11-2590
 Watershed File Report
 113-09-019
 Section 07 T10S R18E

 ADWR January 2021

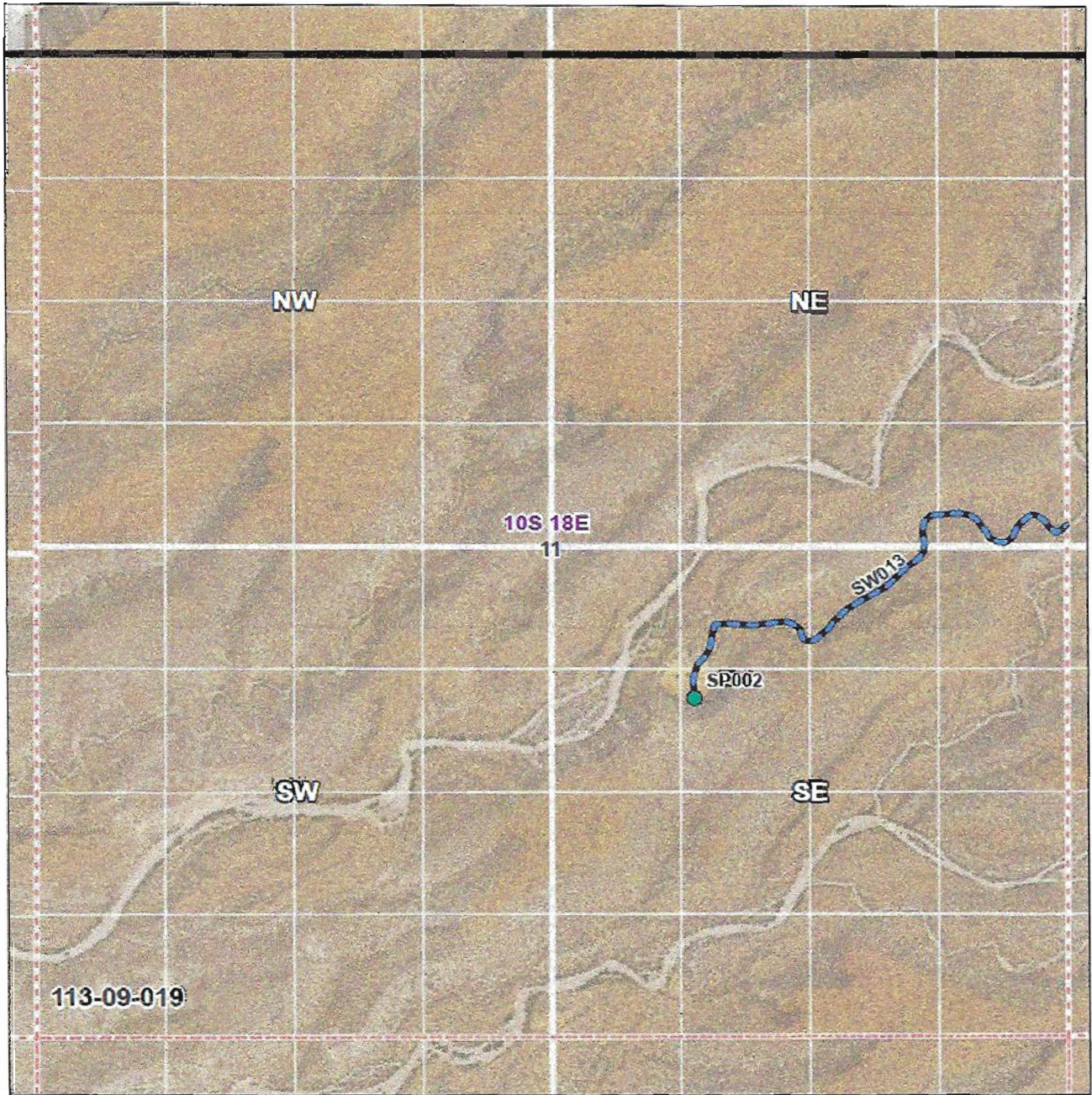



Legend			
	SP-Stockpond		Towaship
	SW-Streamside use		Section
	Private Land		Q
	WFR Boundary		QQQ

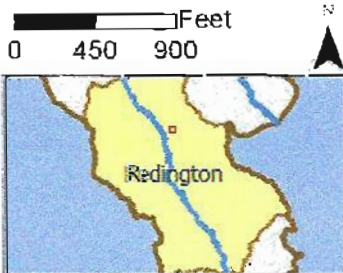
Data sources include: Land ownership acquired April 2019 from the Arizona State Land Department, NALP 2019







Proposed Abstract of Water Right San Pedro Watershed

Attribute	Proposed Abstract of Water Right
1. Proposed Water Right No.:	113-09-019-SP002
2. Owner of Water Right:	State of Arizona – Arizona State Land Department
3. Landowner:	State of Arizona – Arizona State Land Department
4. Statement of Claimant No.:	39-7159
5. Statement of Claimant Name(s):	Arizona State Land Department
6. Lessee or Permittee:	Bingham Sacaton Ranch
7. Basis of Right:	38-88468
8. Beneficial Use:	Stock watering from a stockpond
9. Priority Date:	December 31, 1971
10. Quantity:	Not to exceed (\leq) 4 acre feet annually with continuous fill
11. Place of Use:	SENWSE sec. 11 T10S R18E of the Gila and Salt River Base and Meridian, Pinal County, Arizona See attached map
12. Point of Diversion:	SENWSE sec. 11 T10S R18E of the Gila and Salt River Base and Meridian, Pinal County, Arizona See attached map
13. Source of Water:	YLE Tank Wash
14. Facility:	YLE Tank



In re ASLD - Bingham Sacaton Ranch I
 Contested Case W1-11-2590
 Watershed File Report
 113-09-019
 Section 11 T10S R18E

 ADWR January 2021

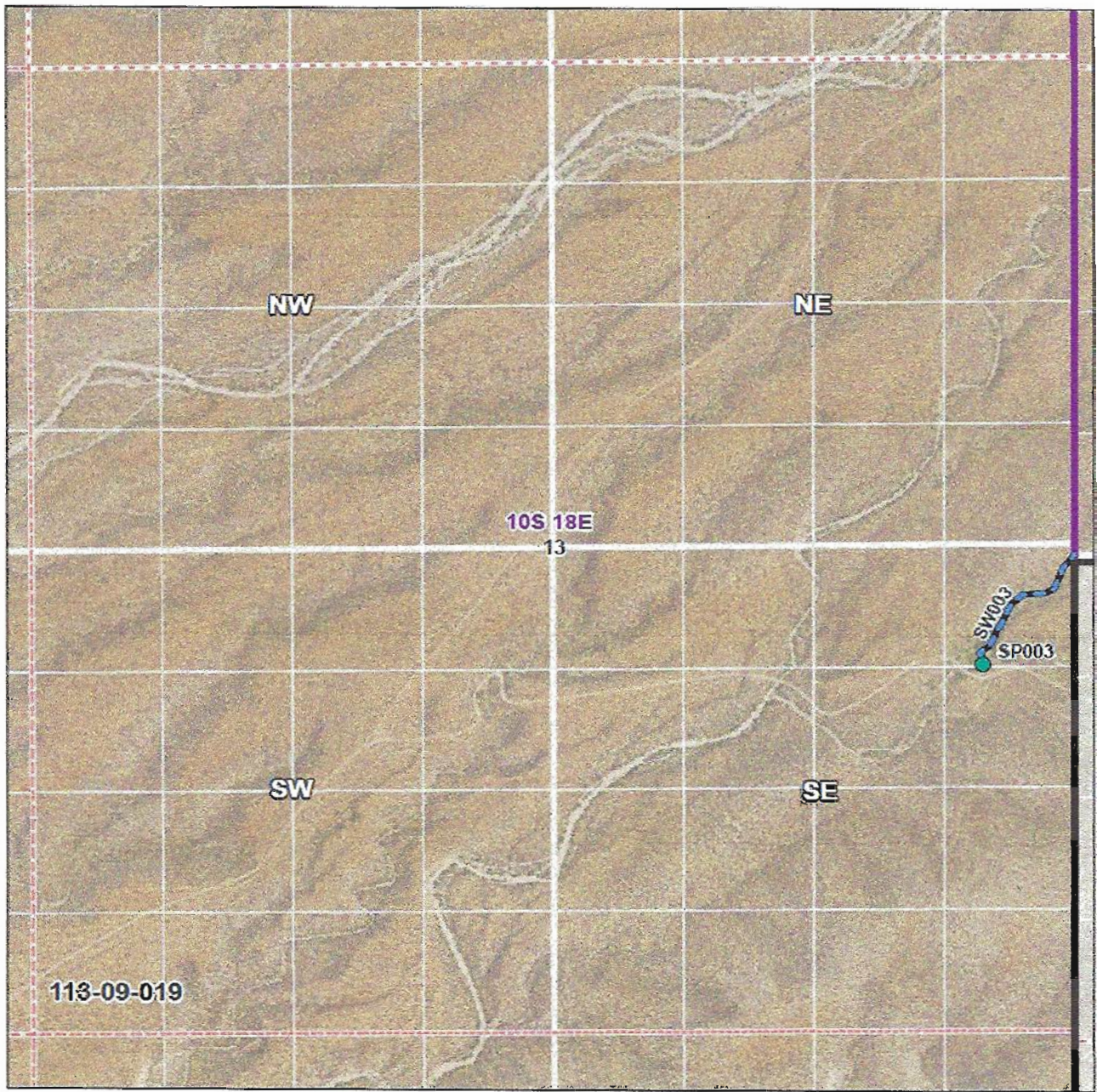



Legend	
	SP-Stockpond
	SW-Streamside use
	Private Land
	WFR Boundary
	Section Q
	QQQ

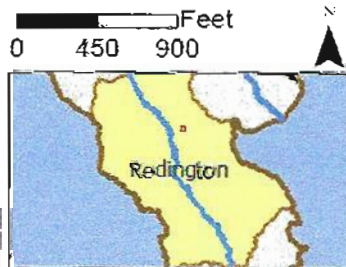
Data sources include: Land ownership acquired April 2019 from the Arizona State Land Department, NAD83 2019







**Proposed Abstract of Water Right
San Pedro Watershed**

Attribute	Proposed Abstract of Water Right
1. Proposed Water Right No.:	113-09-019-SP003
1. Owner of Water Right:	State of Arizona – Arizona State Land Department
3. Landowner:	State of Arizona – Arizona State Land Department
4. Statement of Claimant No.:	39-7160
5. Statement of Claimant Name(s):	Arizona State Land Department
6. Lessee or Permittee:	Bingham Sacaton Ranch
7. Basis of Right:	38-27307 38-94289
8. Beneficial Use:	Stock watering from a stockpond
9. Priority Date:	December 31, 1953
10. Quantity:	Not to exceed (\leq) 4 acre feet annually with continuous fill
11. Place of Use:	NENESE sec. 13 T10S R18E of the Gila and Salt River Base and Meridian, Pinal County, Arizona See attached map
12. Point of Diversion:	NENESE sec. 13 T10S R18E of the Gila and Salt River Base and Meridian, Pinal County, Arizona See attached map
13. Source of Water:	Rucker Wash
14. Facility:	Rucker Tank



In re ASLD - Bingham Sacaton Ranch I
 Contested Case W1-11-2390
 Watershed File Report
 113-09-019
 Section 13 T10S R18E

 ADWR January 2021

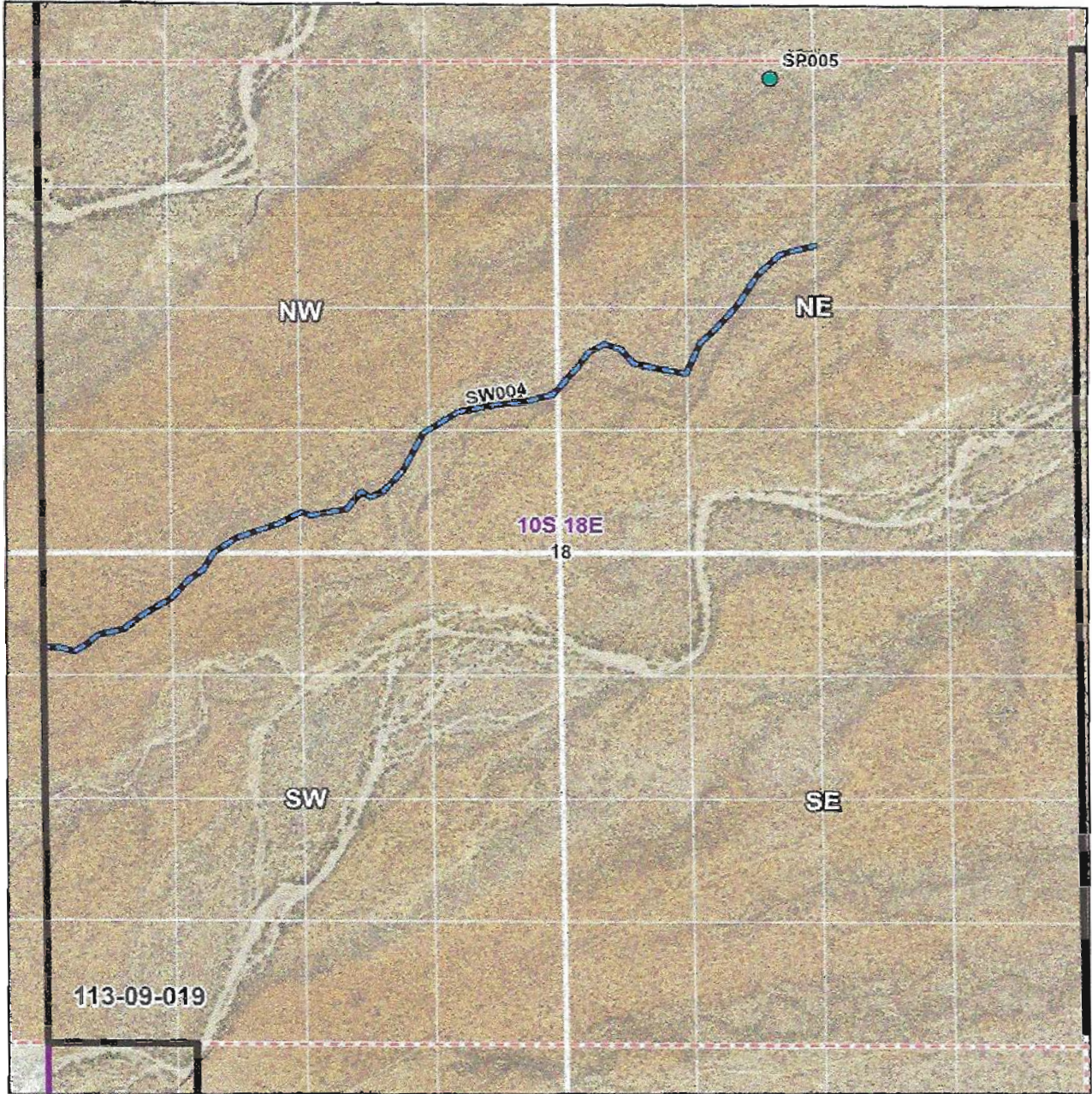



Legend	
	SP-Stockpond
	SW-Streamside use
	Private Land
	WFR Boundary
	Township
	Section
	Q
	QQQ

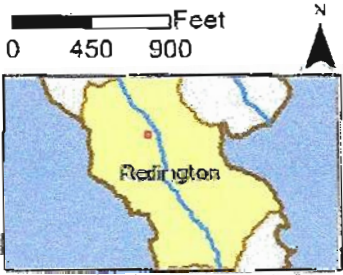
Data sources include: Land ownership acquired April 2019 from the Arizona State Land Department, NADP 2019









Proposed Abstract of Water Right San Pedro Watershed

Attribute	Proposed Abstract of Water Right
1. Proposed Water Right No.:	113-09-019-SP005
2. Owner of Water Right:	State of Arizona – Arizona State Land Department
3. Landowner:	State of Arizona – Arizona State Land Department
4. Statement of Claimant No.:	39-7164
5. Statement of Claimant Name(s):	Arizona State Land Department
6. Lessee or Permittee:	Jim D. Bingham
7. Basis of Right:	3R-2544 Certificate of Water Right 3883
8. Beneficial Use:	Stock watering from a stockpond
9. Priority Date:	November 15, 1966
10. Quantity:	Not to exceed (\leq) 4 acre feet annually with continuous fill
11. Place of Use:	NENWNE sec. 18 T10S R18E of the Gila and Salt River Base and Meridian, Pinal County, Arizona See attached map
12. Point of Diversion:	NENWNE sec. 18 T10S R18E of the Gila and Salt River Base and Meridian, Pinal County, Arizona See attached map
13. Source of Water:	Fourth Canyon
14. Facility:	Fourth Canyon Tank



In re ASLD - Bingham Sacaton Ranch I
 Contested Case W1-11-2590
 Watershed File Report
 113-09-019
 Section 18 T10S R18E

 ADWR January 2021

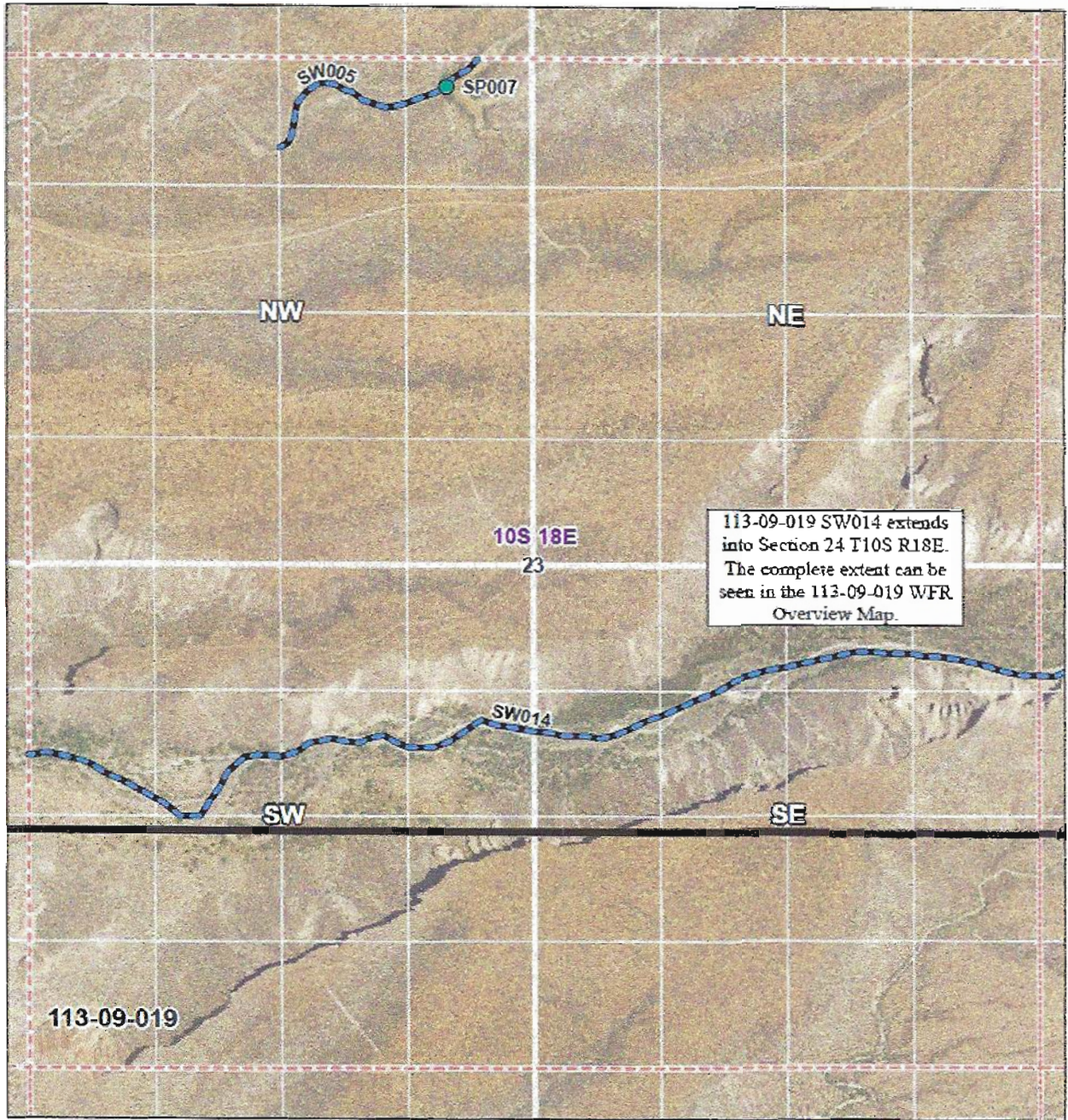



Legend			
	SP-Stockpond		Township
	SW-Streamside use		Section
	Private Land		Q
	WFR Boundary		QQQ

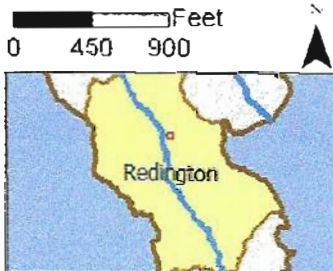
Data sources include: Land ownership acquired April 2019 from the Arizona State Land Department - NADP 2019





Proposed Abstract of Water Right San Pedro Watershed

Attribute	Proposed Abstract of Water Right
1. Proposed Water Right No.:	113-09-019-SP007
2. Owner of Water Right:	State of Arizona – Arizona State Land Department
3. Landowner:	State of Arizona – Arizona State Land Department
4. Statement of Claimant No.:	39-7165
5. Statement of Claimant Name(s):	Arizona State Land Department
6. Lessee or Permittee:	Bingham Sacaton Ranch
7. Basis of Right:	3R-2540 Certificate of Water Right 3879
8. Beneficial Use:	Stock watering from a stockpond
9. Priority Date:	November 15, 1966
10. Quantity:	Not to exceed (\leq) 4 acre feet annually with continuous fill
11. Place of Use:	NENENW sec. 23 T10S R18E of the Gila and Salt River Base and Meridian, Pinal County, Arizona See attached map
12. Point of Diversion:	NENENW sec. 23 T10S R18E of the Gila and Salt River Base and Meridian, Pinal County, Arizona See attached map
13. Source of Water:	Ike Wash
14. Facility:	Ike #1 Tank



In re ASLD - Bingham Sacaton Ranch I
 Contested Case W1-11-2590
 Watershed File Report
 113-09-019
 Section 23 T10S R18E

 ADWR January 2021

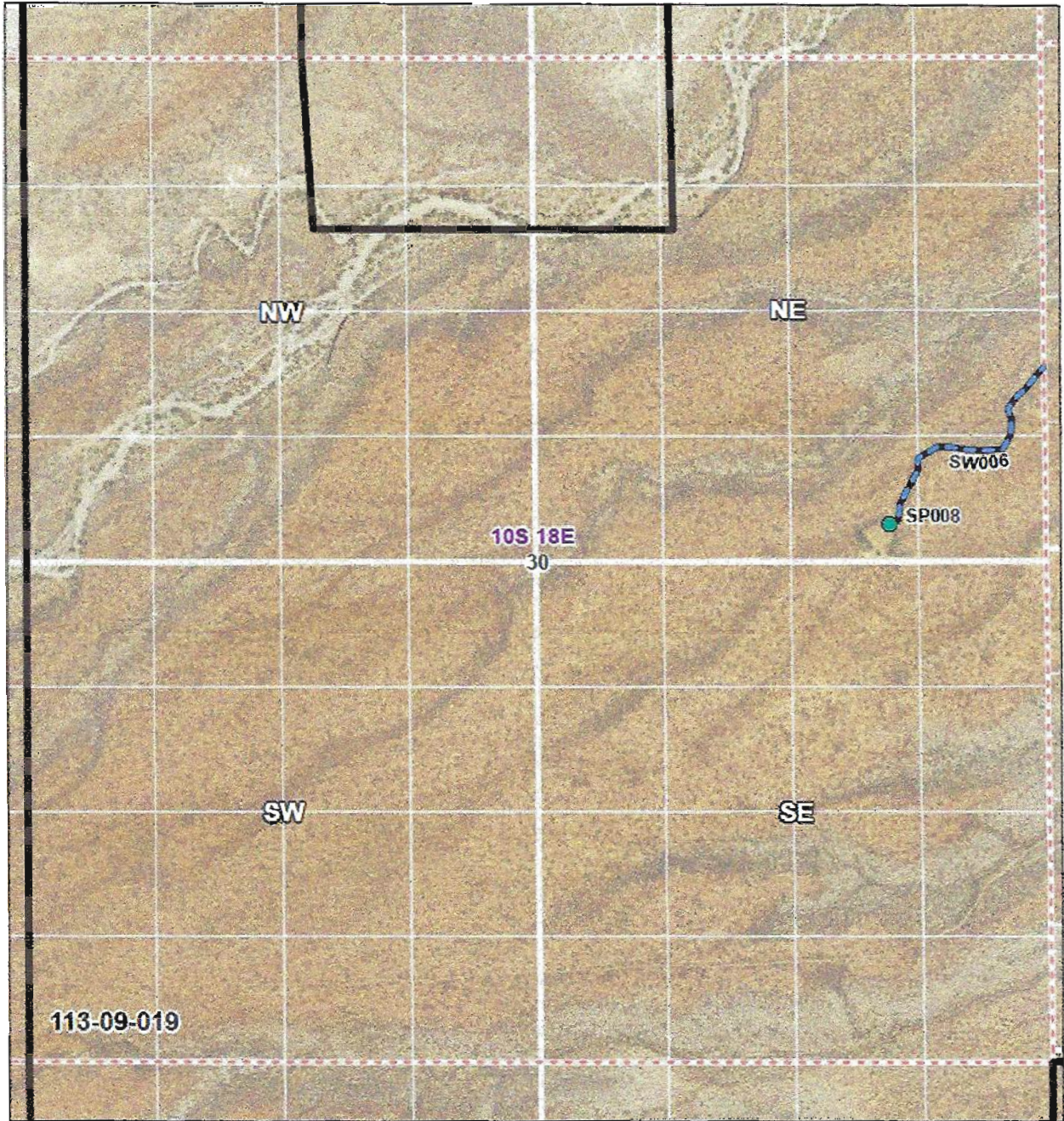



Legend	
	SP-Stockpond
	SW-Streamside use
	WFR Boundary
	Section
	Q
	QQQ

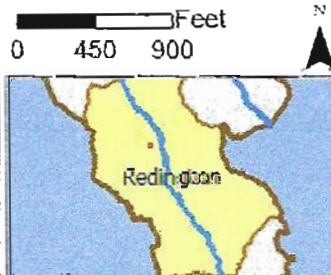
Data sources include: Land ownership acquired April 2019 from the Arizona State Land Department. NAIP 2014






**Proposed Abstract of Water Right
San Pedro Watershed**

Attribute	Proposed Abstract of Water Right
1. Proposed Water Right No.:	113-09-019-SP008
2. Owner of Water Right:	State of Arizona – Arizona State Land Department
3. Landowner:	State of Arizona – Arizona State Land Department
4. Statement of Claimant No.:	39-7167
5. Statement of Claimant Name(s):	Arizona State Land Department
6. Lessee or Permittee:	Jim D. Bingham
7. Basis of Right:	3R-2546 38-88484 Certificate of Water Right 3885
8. Beneficial Use:	Stock watering from a stockpond
9. Priority Date:	November 15, 1966
10. Quantity:	Not to exceed (\leq) 4 acre feet annually with continuous fill
11. Place of Use:	SWSENE sec. 30 T10S R18E of the Gila and Salt River Base and Meridian, Pinal County, Arizona See attached map
12. Point of Diversion:	SWSENE sec. 30 T10S R18E of the Gila and Salt River Base and Meridian, Pinal County, Arizona See attached map
13. Source of Water:	Mesa Wash
14. Facility:	Mesa Tank



In re ASLD - Bingham Sacaton Ranch I
 Contested Case W1-11-2590
 Watershed File Report
 113-09-019
 Section 30 T10S R18E

 ADWR January 2021

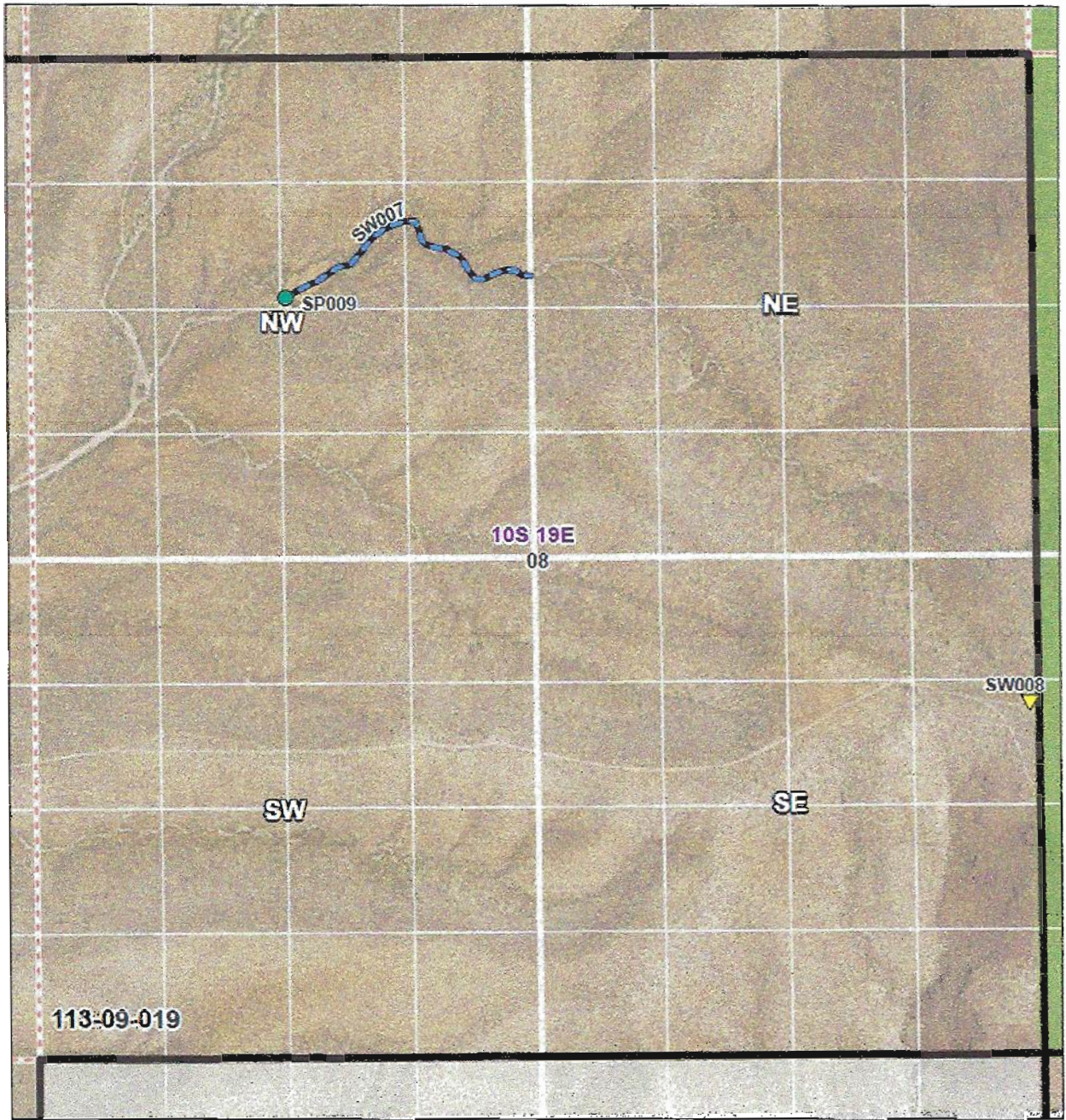



Legend	
	SP-Stockpond
	SW-Streamside use
	WFR Boundary
	Section Q
	QQQ

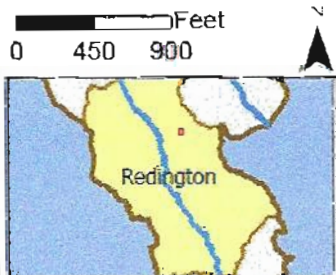
Data sources include: Land ownership acquired April 2019 from the Arizona State Land Department MAP 1019









**Proposed Abstract of Water Right
San Pedro Watershed**

Attribute	Proposed Abstract of Water Right
1. Proposed Water Right No.:	113-09-019-SP009
2. Owner of Water Right:	State of Arizona – Arizona State Land Department
3. Landowner:	State of Arizona – Arizona State Land Department
4. Statement of Claimant No.:	39-7168
5. Statement of Claimant Name(s):	Arizona State Land Department
6. Lessee or Permittee:	Bingham Sacaton Ranch
7. Basis of Right:	3R-2537 38-88841 Certificate of Water Right 3972
8. Beneficial Use:	Stock watering from a stockpond
9. Priority Date:	November 15, 1966
10. Quantity:	Not to exceed 11.76 acre feet annually with continuous fill
11. Place of Use:	SWNENW sec. 08 T10S R19E of the Gila and Salt River Base and Meridian, Graham County, Arizona See attached map
12. Point of Diversion:	SWNENW sec. 08 T10S R19E of the Gila and Salt River Base and Meridian, Graham County, Arizona See attached map
13. Source of Water:	Black Hill Wash
14. Facility:	Ike #2



In re ASLD - Bingham Sacaton Ranch I
 Contested Case W1-11-2590
 Watershed File Report
 113-09-019
 Section 08 T10S R19E

 ADWR August 2021

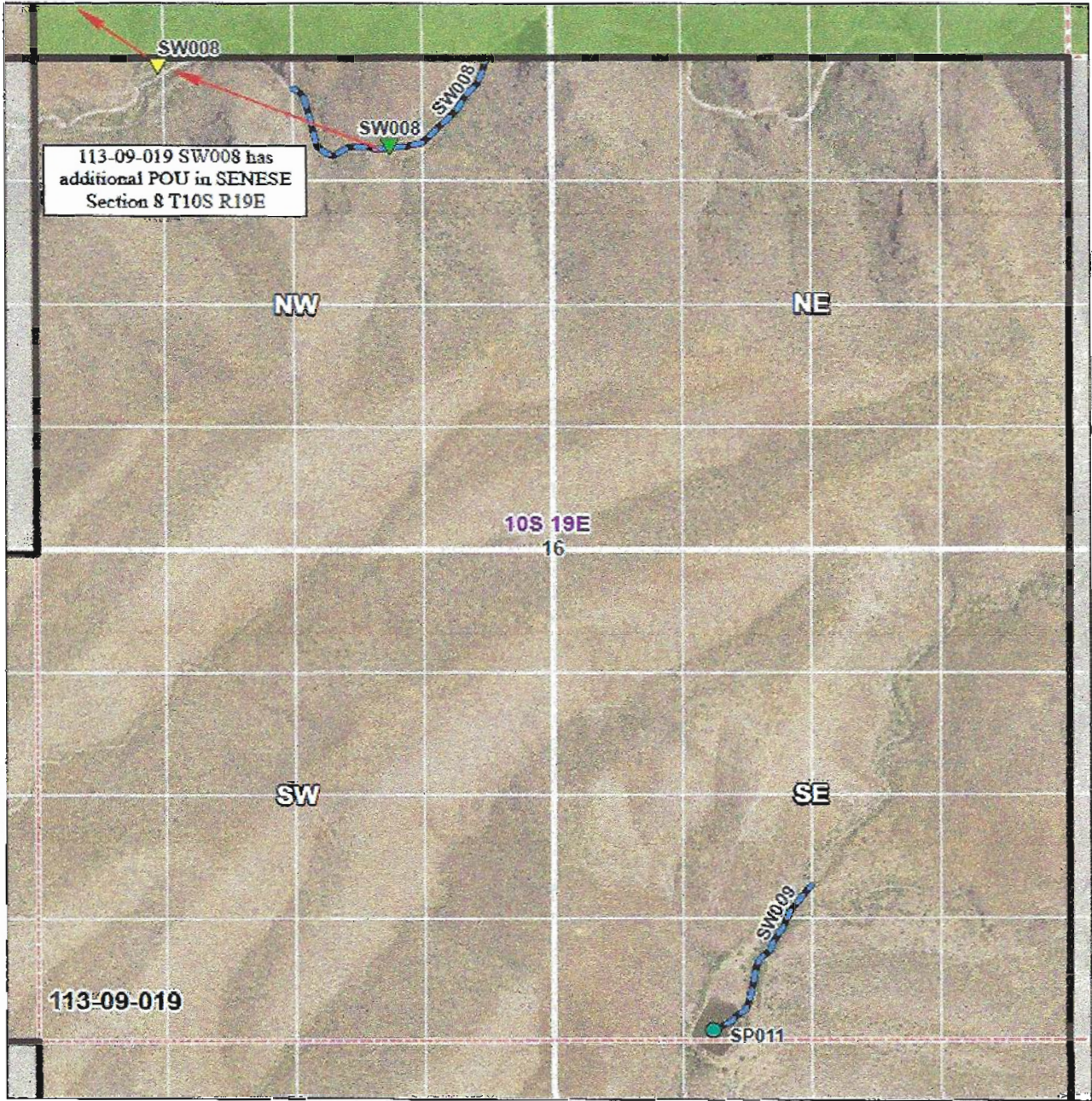


Legend	
	SP-Stockpond
	SW-Streamside use
	SW-POU
	Coronado NF
	Private Land
	WFR Boundary
	Section Q
	QQQ


Data sources include: Land ownership acquired April 2019 from the Arizona State Land Department, NAEP 2019

**Proposed Abstract of Water Right
San Pedro Watershed**

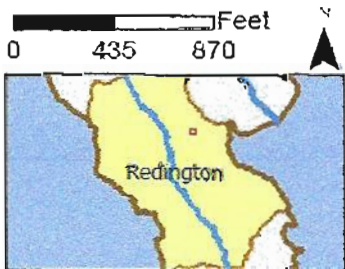
Attribute	Proposed Abstract of Water Right
1. Proposed Water Right No.:	113-09-019-SP011
2. Owner of Water Right:	State of Arizona – Arizona State Land Department
3. Landowner:	State of Arizona – Arizona State Land Department
4. Statement of Claimant No.:	39-7170
5. Statement of Claimant Name(s):	Arizona State Land Department
6. Lessee or Permittee:	Bingham Sacaton Ranch
7. Basis of Right:	3R-2538 38-33795 Certificate of Water Right 3878
8. Beneficial Use:	Stock watering from a stockpond
9. Priority Date:	November 15, 1966
10. Quantity:	Not to exceed (\leq) 4 acre feet annually with continuous fill
11. Place of Use:	SESWSE sec. 16 T10S R19E of the Gila and Salt River Base and Meridian, Graham County, Arizona See attached map
12. Point of Diversion:	SESWSE sec. 16 T10S R19E of the Gila and Salt River Base and Meridian, Graham County, Arizona See attached map
13. Source of Water:	Big Wash
14. Facility:	Big Tank



In re ASLD - Bingham Sacaton Ranch I
 Contested Case W1-11-2590
 Watershed File Report
 113-09-019
 Section 16 T10S R19E



ADWR January 2021

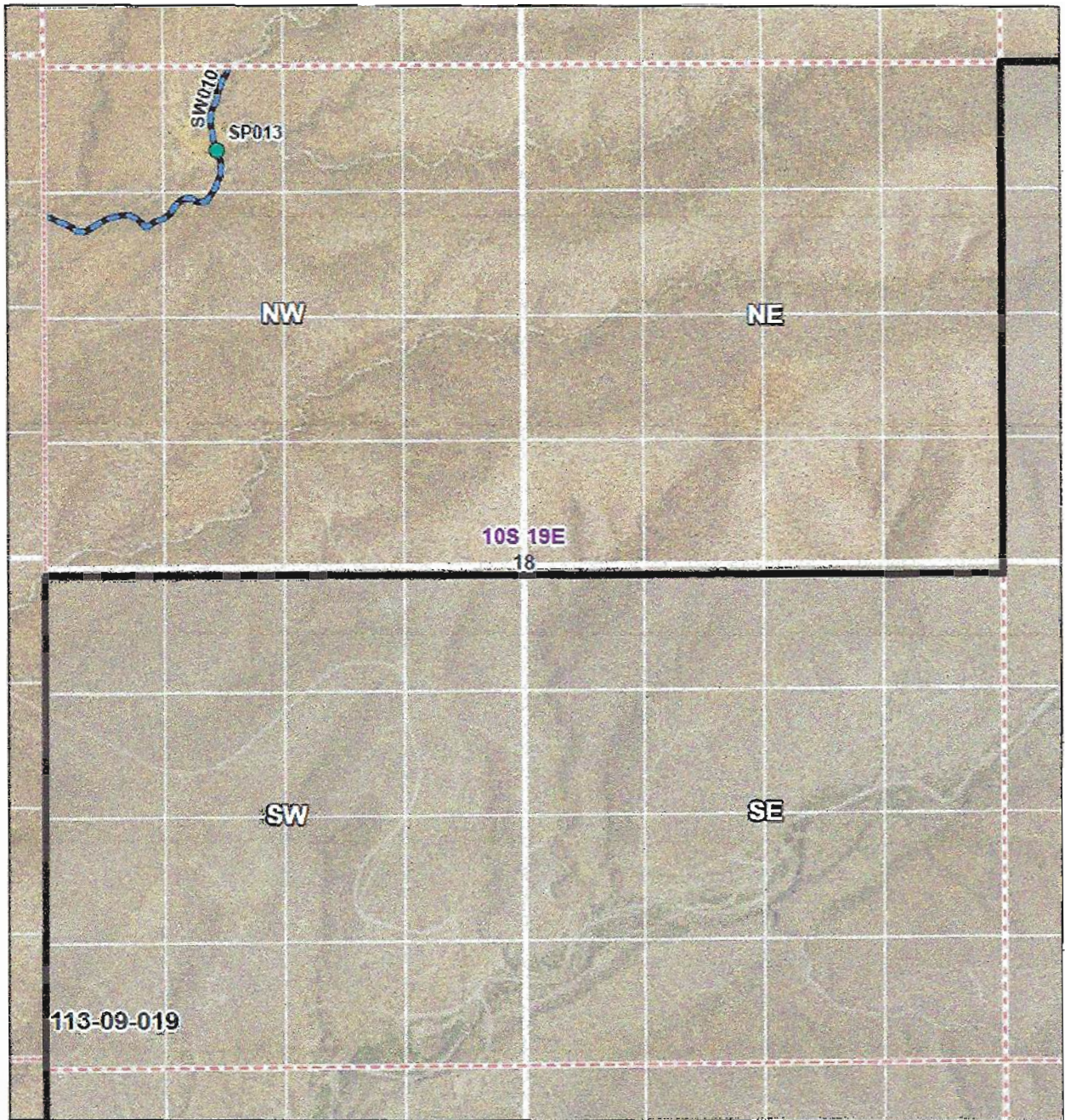



Legend	
SP-Stockpond	Private Land
SW-Streamside use	WFR Boundary
SW-POU	Section
SW-POD	Q
Coronado N.F	QQQ

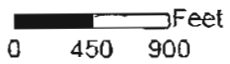
Data sources include: Land ownership acquired April 2019 from the Arizona State Land Department, NAIP 2019








Proposed Abstract of Water Right San Pedro Watershed

Attribute	Proposed Abstract of Water Right
1. Proposed Water Right No.:	113-09-019-SP013
2. Owner of Water Right:	State of Arizona – Arizona State Land Department
3. Landowner:	State of Arizona – Arizona State Land Department
4. Statement of Claimant No.:	39-7171
5. Statement of Claimant Name(s):	Arizona State Land Department
6. Lessee or Permittee:	Bingham Sacaton Ranch
7. Basis of Right:	3R-2539 38-88478 Certificate of Water Right 3973
8. Beneficial Use:	Stock watering from a stockpond
9. Priority Date:	November 15, 1966
10. Quantity:	Not to exceed (\leq) 4 acre feet annually with continuous fill
11. Place of Use:	NENWNW sec. 18 T10S R19E of the Gila and Salt River Base and Meridian, Graham County, Arizona See attached map
12. Point of Diversion:	NENWNW sec. 18 T10S R19E of the Gila and Salt River Base and Meridian, Graham County, Arizona See attached map
13. Source of Water:	Two Hole Wash
14. Facility:	Two Hole Tank



In re ASLD - Bingham Sacaton Ranch I
 Contested Case W1-11-2590
 Watershed File Report
 113-09-019
 Section 18 T10S R19E

 ADWR January 2021

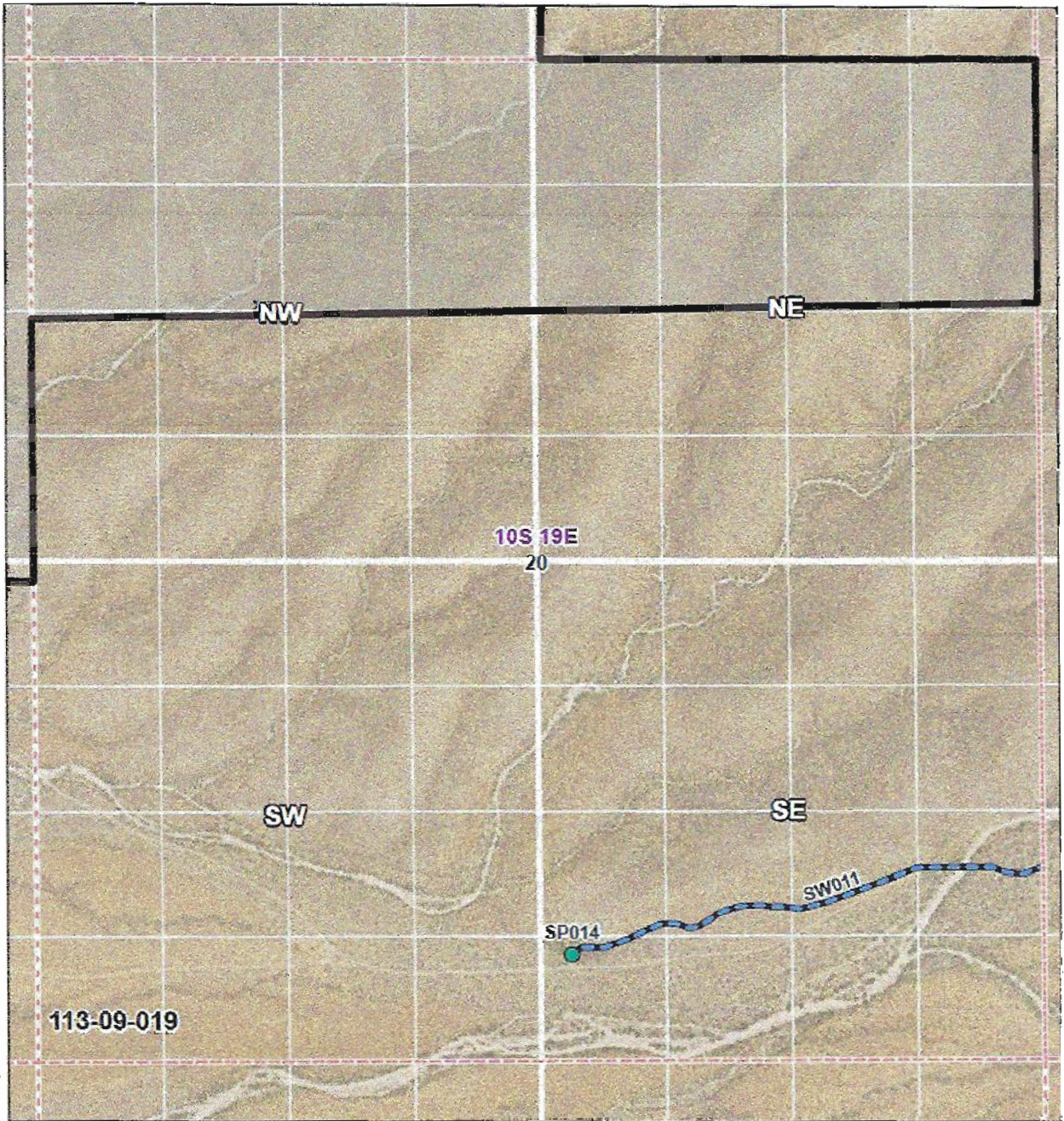



Legend	
	SP-Stockpond
	SW-Streamside use
	Private Land
	WFR Boundary
	Section
	Q
	QQQ

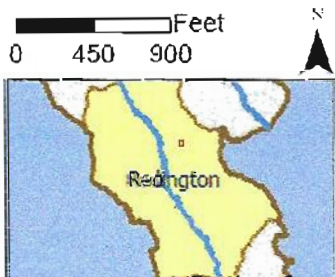
Data sources include: Land ownership acquired April 2019 from the Arizona State Land Department. NAIP 2019






**Proposed Abstract of Water Right
San Pedro Watershed**

Attribute	Proposed Abstract of Water Right
1. Proposed Water Right No.:	113-09-019-SP014
2. Owner of Water Right:	State of Arizona – Arizona State Land Department
3. Landowner:	State of Arizona – Arizona State Land Department
4. Statement of Claimant No.:	39-7172
5. Statement of Claimant Name(s):	Arizona State Land Department
6. Lessee or Permittee:	Bingham Sacaton Ranch
7. Basis of Right:	38-88483
8. Beneficial Use:	Stock watering from a stockpond
9. Priority Date:	December 31, 1971
10. Quantity:	Not to exceed (\leq) 4 acre feet annually with continuous fill
11. Place of Use:	SWSWSE sec. 20 T10S R19E of the Gila and Salt River Base and Meridian, Graham County, Arizona See attached map
12. Point of Diversion:	SWSWSE sec. 20 T10S R19E of the Gila and Salt River Base and Meridian, Graham County, Arizona See attached map
13. Source of Water:	Big Wash
14. Facility:	Keith Tank



In re ASLD - Bingham Sacaton Ranch I
 Contested Case W1-11-2590
 Watershed File Report
 113-09-019
 Section 20 T10S R19E

 ADWR January 2021

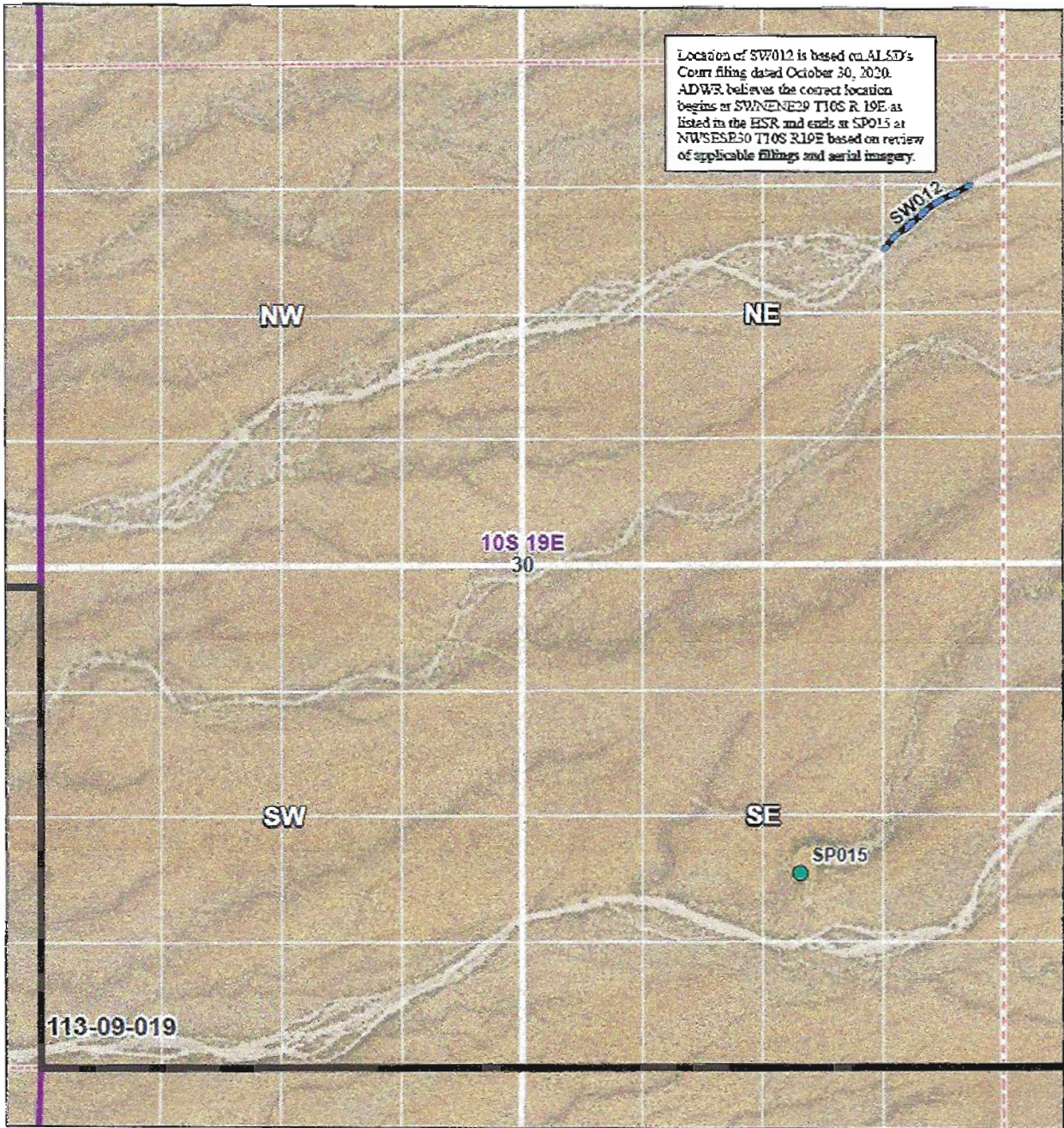



Legend	
	SP-Stockpond
	SW-Streamside use
	Private Land
	WFR Boundary
	Section
	Q
	QQQ

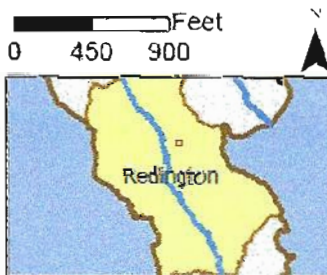
Data sources include: Land ownership acquired April 2019 from the Arizona State Land Department. NAIP 2019








**Proposed Abstract of Water Right
San Pedro Watershed**

Attribute	Proposed Abstract of Water Right
1. Proposed Water Right No.:	113-09-019-SP015
2. Owner of Water Right:	State of Arizona – Arizona State Land Department
3. Landowner:	State of Arizona – Arizona State Land Department
4. Statement of Claimant No.:	39-7174
5. Statement of Claimant Name(s):	Arizona State Land Department
6. Lessee or Permittee:	Bingham Sacaton Ranch
7. Basis of Right:	38-88622
8. Beneficial Use:	Stock watering from a stockpond
9. Priority Date:	December 31,1953
10. Quantity:	Not to exceed (\leq) 4 acre feet annually with continuous fill
11. Place of Use:	NWSESE sec. 30 T10S R19E of the Gila and Salt River Base and Meridian, Graham County, Arizona See attached map
12. Point of Diversion:	NWSESE sec. 30 T10S R19E of the Gila and Salt River Base and Meridian, Graham County, Arizona See attached map
13. Source of Water:	Carlink Tank
14. Facility Name:	Lower Carlink Tank



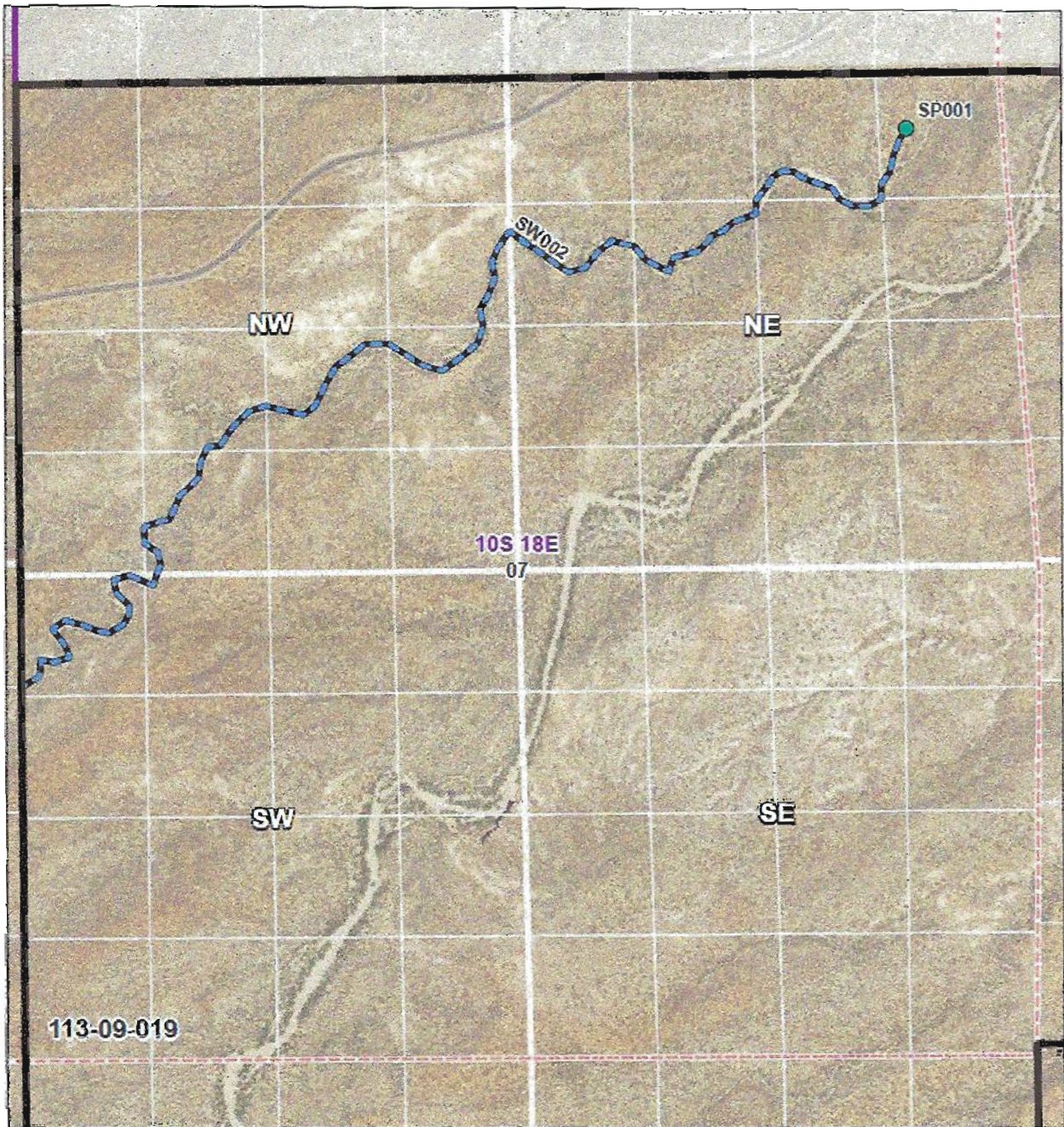
In re ASLD - Bingham Sacaton Ranch I
 Contested Case W1-11-2590
 Watershed File Report
 113-09-019
 Section 30 T10S R19E

 ADWR January 2021




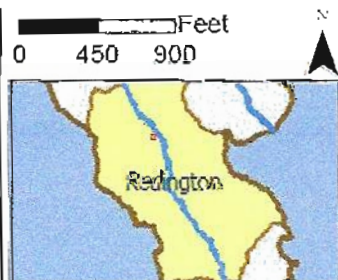
Legend	
	SP-Stockpond
	SW-Streamside use
	WFR Boundary
	Township
	Section
	Q
	QQQ









Data sources include: Land ownership acquired April 2019 from the Arizona State Land Department. NAIP 2019

Attributes	Proposed Abstract of Water Right
1. Proposed Water Right No.:	113-09-019-SW002
2. Owner of Water Right:	State of Arizona – Arizona State Land Department
3. Landowner:	State of Arizona – Arizona State Land Department
4. Statement of Claimant No.:	39-7158
5. Statement of Claimant Name:	Arizona State Land Department
6. Lessee of Permittee:	Jim D. Bingham
7. Basis of Right:	36-5145
8. Beneficial Use:	Stock watering and wildlife
9. Priority Date:	December 31, 1884
10. Quantity:	Reasonable Use
11. Place of Use:	NWNWSW S2NW N2NE sec. 07 T10S R18E of the Gila and Salt River Base and Meridian, Pinal County, Arizona See attached map
12. Point of Diversion:	NWNWSW S2NW N2NE sec. 07 T10S R18E of the Gila and Salt River Base and Meridian, Pinal County, Arizona See attached map
13. Source of Water:	First Canyon Wash



In re ASLD - Bingham Sacaton Ranch I
 Contested Case W1-11-2590
 Watershed File Report
 113-09-019
 Section 07 T10S R18E

 ADWR January 2021

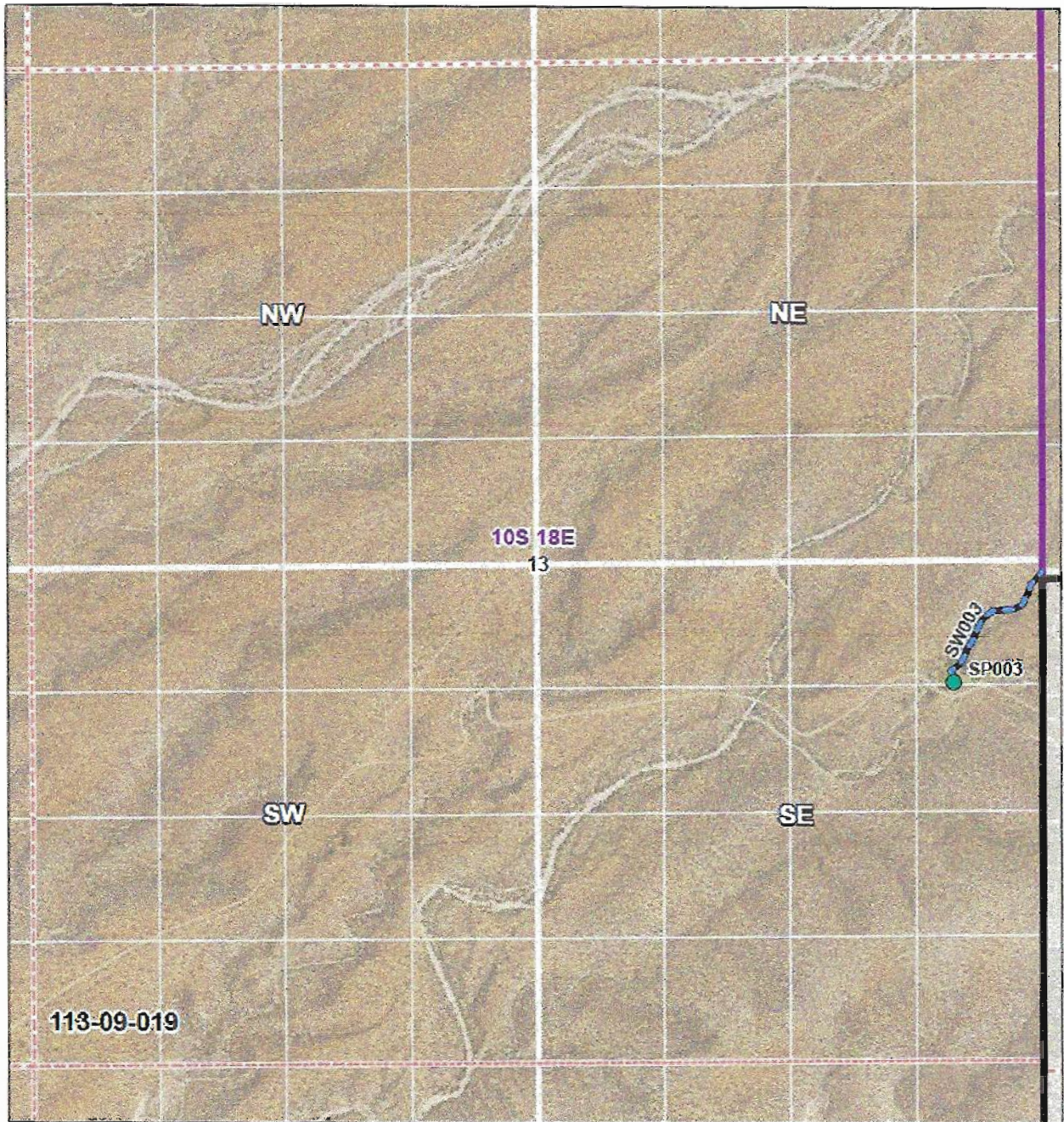


Legend			
	SP-Stockpond		Township
	SW-Streamside use		Section
	Private Land		Q
	WFR Boundary		QQQ


Data sources include: Land ownership acquired April 2019 from the Arizona State Land Department, NAIP 2019

**Proposed Abstract of Water Right
San Pedro Watershed**

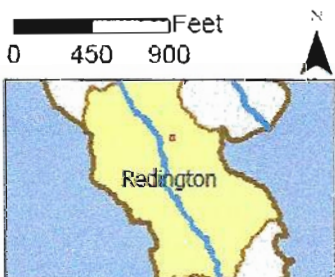
Attribute	Proposed Abstract of Water Right
1. Proposed Water Right No.:	113-09-019-SW003
2. Owner of Water Right:	State of Arizona – Arizona State Land Department
3. Landowner:	State of Arizona – Arizona State Land Department
4. Statement of Claimant No.:	39-7160
5. Statement of Claimant Name(s):	Arizona State Land Department
6. Lessee or Permittee:	Bingham Sacaton Ranch
7. Basis of Right:	36-5147
8. Beneficial Use:	Stock watering and wildlife
9. Priority Date:	December 31, 1884
10. Quantity:	Reasonable Use
11. Place of Use:	NENESE sec. 13 T10S R18E of the Gila and Salt River Base and Meridian, Pinal County, Arizona See attached map
12. Point of Diversion:	NENESE sec. 13 T10S R18E of the Gila and Salt River Base and Meridian, Pinal County, Arizona See attached map
13. Source of Water:	Rucker Wash









In re ASLD - Bingham Sacaton Ranch I
 Contested Case W1-11-2590
 Watershed File Report
 113-09-019
 Section 13 T10S R18E



ADWR January 2021

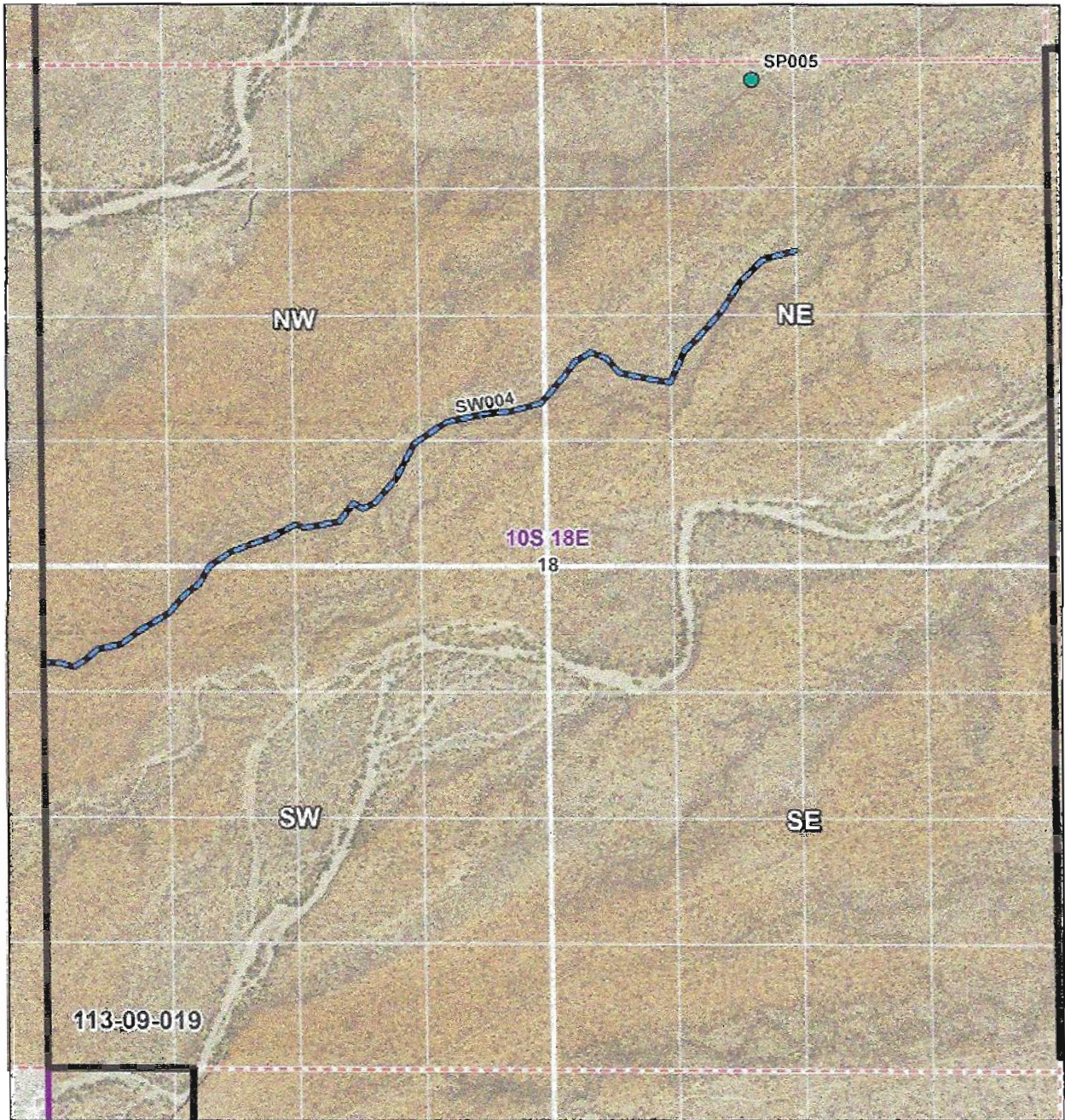



Legend			
	SP-Stockpond		Township
	SW-Streamside use		Section
	Private Land	Q	
	WFR Boundary	QQQ	

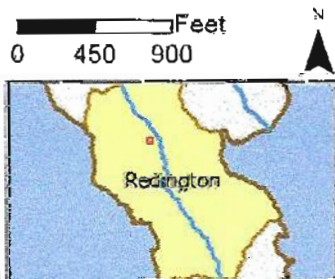
Data sources include: Land ownership acquired April 2019 from the Arizona State Land Department. NAIP 2019









**Proposed Abstract of Water Right
San Pedro Watershed**

Attributes	Proposed Abstract of Water Right
1. Proposed Water Right No.:	113-09-019-SW004
2. Owner of Water Right:	State of Arizona – Arizona State Land Department
3. Landowner:	State of Arizona – Arizona State Land Department
4. Statement of Claimant No.:	39-7164
5. Statement of Claimant Name(s):	Arizona State Land Department
6. Lessee or Permittee:	Jim D. Bingham
7. Basis of Right:	36-5148
8. Beneficial Use:	Stock watering and wildlife Certificate of Water Right No. 3883
9. Priority Date:	November 15, 1966
10. Quantity:	Reasonable Use
11. Place of Use:	NWNWSW S2NW SWNE sec. 18 T10S R18E of the Gila and Salt River Base and Meridian, Pinal County, Arizona See attached map
12. Point of Diversion:	NWNWSW S2NW SWNE sec. 18 T10S R18E of the Gila and Salt River Base and Meridian, Pinal County, Arizona See attached map
13. Source of Water:	Fourth Canyon Wash



In re ASLD - Bingham Sacaton Ranch I
 Contested Case W1-11-2590
 Watershed File Report
 113-09-019
 Section 18 T10S R18E

 ADWR January 2021

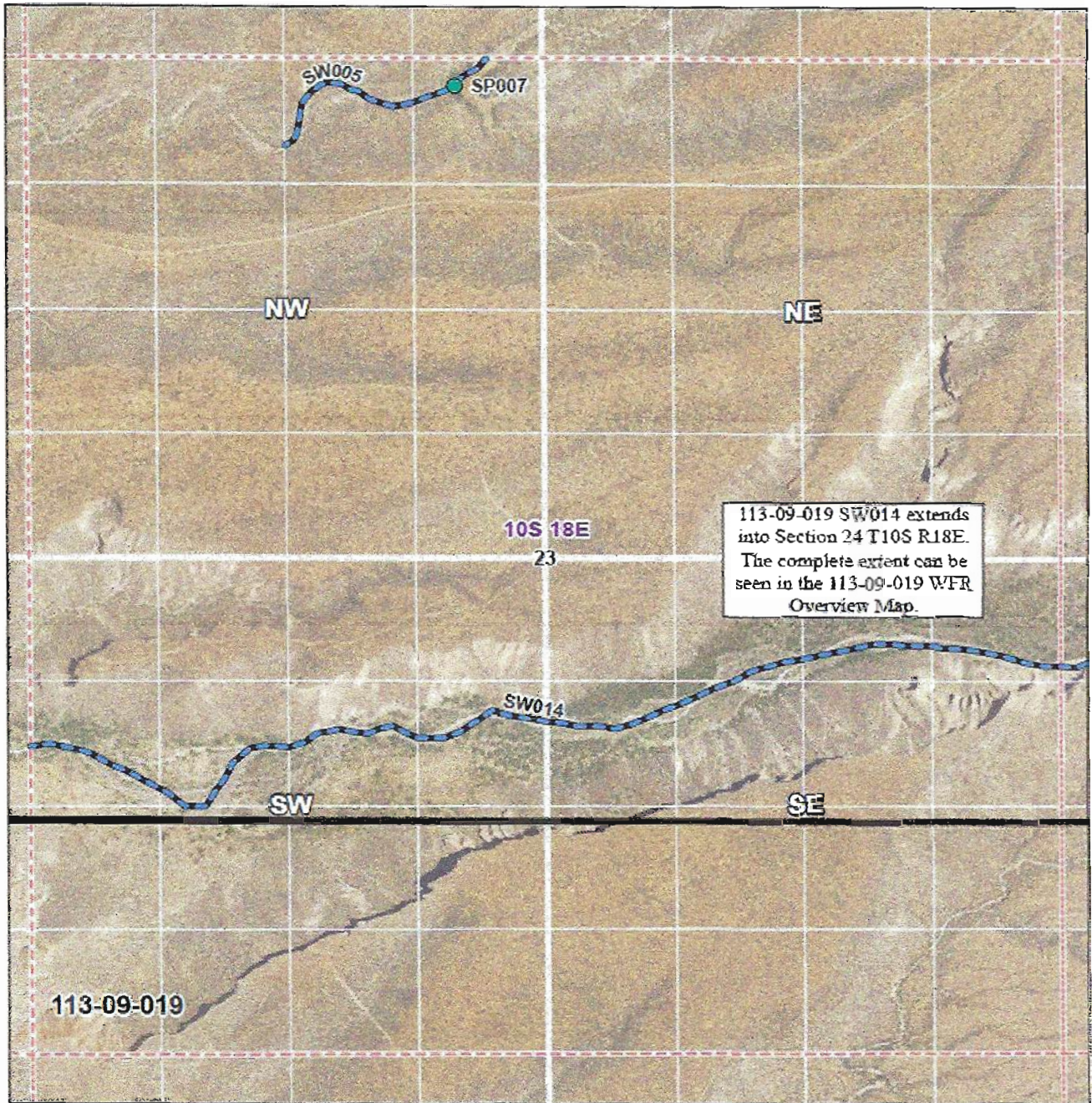



Legend	
	SP-Stockpond
	SW-Streamside use
	Private Land
	WFR Boundary
	Township
	Section
	Q
	QQQ

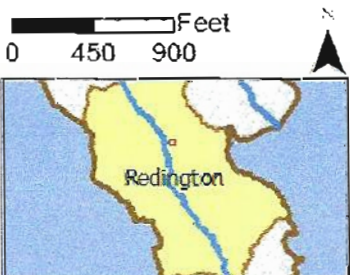
Data sources include: Land ownership acquired April 2019 from the Arizona State Land Department. NAD 83 2019






**Proposed Abstract of Water Right
San Pedro Watershed**

Attributes	Proposed Abstract of Water Right
1. Proposed Water Right No.:	113-09-019-SW005
2. Owner of Water Right:	State of Arizona – Arizona State Land Department
3. Landowner:	State of Arizona – Arizona State Land Department
4. Statement of Claimant No.:	39-7165
5. Statement of Claimant Name(s):	Arizona State Land Department
6. Lessee or Permittee:	Jim D. Bingham
7. Basis of Right:	36-5149
8. Beneficial Use:	Stock watering and wildlife
9. Priority Date:	December 31, 1884
10. Quantity:	Reasonable Use
11. Place of Use:	NENENW sec. 23 T10S R18E of the Gila and Salt River Base and Meridian, Pinal County, Arizona See attached map
12. Point of Diversion:	NENENW sec. 23 T10S R18E of the Gila and Salt River Base and Meridian, Pinal County, Arizona See attached map
13. Source of Water:	Ike Wash



In re ASLD - Bingham Sacaton Ranch I
 Contested Case W1-11-2590
 Watershed File Report
 113-09-019
 Section 23 T10S R18E

 ADWR January 2021

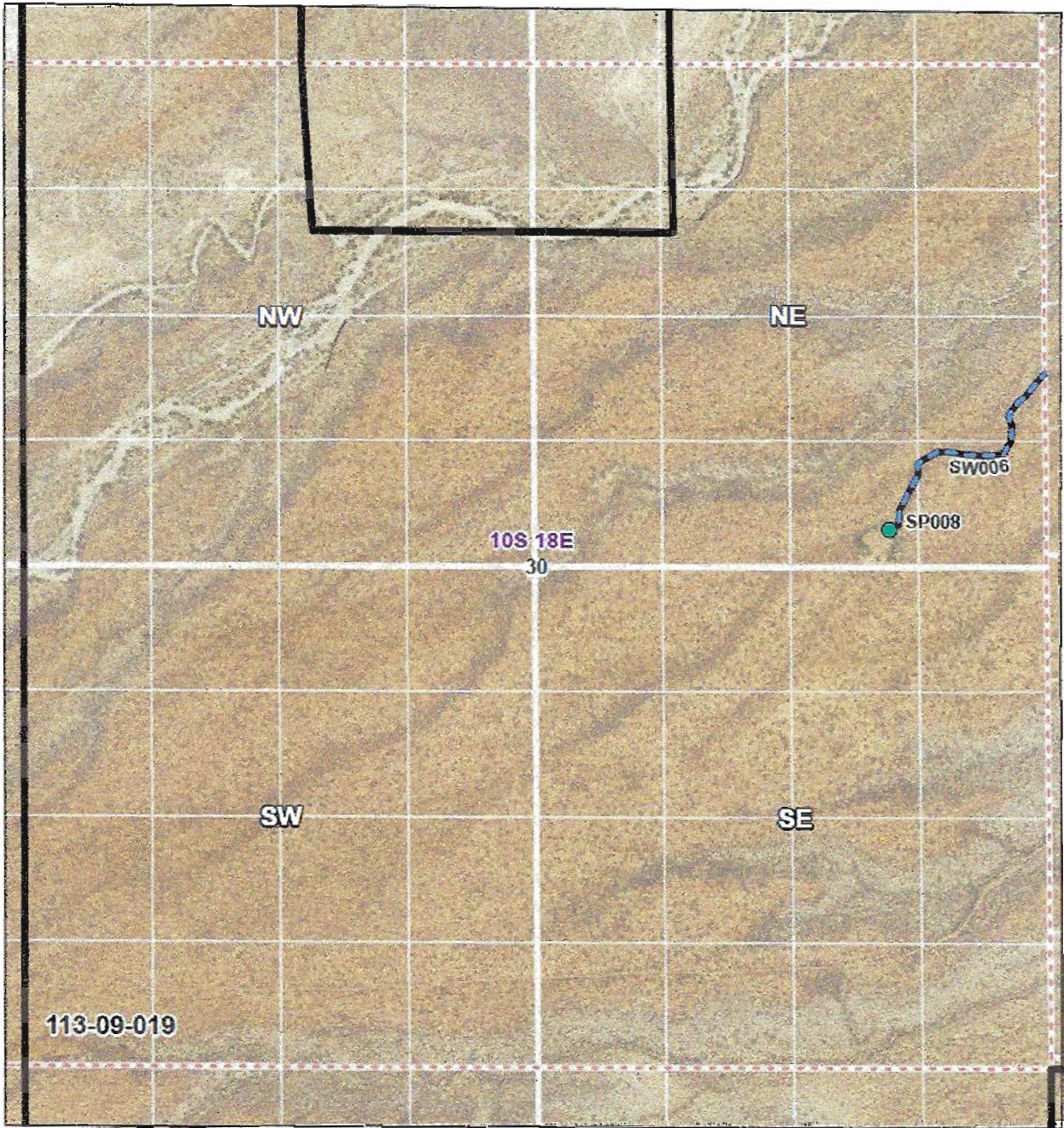



Legend	
	SP-Stockpond
	SW-Streamside use
	WFR Boundary
	Section Q
	QQQ

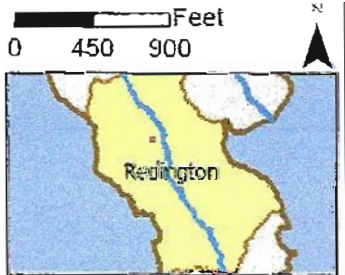
Data sources include: Land ownership acquired April 26, 19 from the Arizona State Land Department. NAIP 2019







**Proposed Abstract of Water Right
San Pedro Watershed**

Attribute	Proposed Abstract of Water Right
1. Proposed Water Right No.:	113-09-019-SW006
2. Owner of Water Right:	State of Arizona – Arizona State Land Department
3. Landowner:	State of Arizona – Arizona State Land Department
4. Statement of Claimant No.:	39-7167
5. Statement of Claimant Name(s):	Arizona State Land Department
6. Lessee or Permittee:	Jim D. Bingham
7. Basis of Right:	36-5150
8. Beneficial Use:	Stock watering and wildlife
9. Priority Date:	December 31, 1884
10. Quantity:	Reasonable Use
11. Place of Use:	SENE sec. 30 T10S R18E of the Gila and Salt River Base and Meridian, Pinal County, Arizona See attached map
12. Point of Diversion:	SENE sec. 30 T10S R18E of the Gila and Salt River Base and Meridian, Pinal County, Arizona See attached map
13. Source of Water:	Mesa Wash



In re ASLD - Bingham Sacaton Ranch I
 Contested Case W1-11-2590
 Watershed File Report
 113-09-019
 Section 30 T10S R18E

 ADWR January 2021

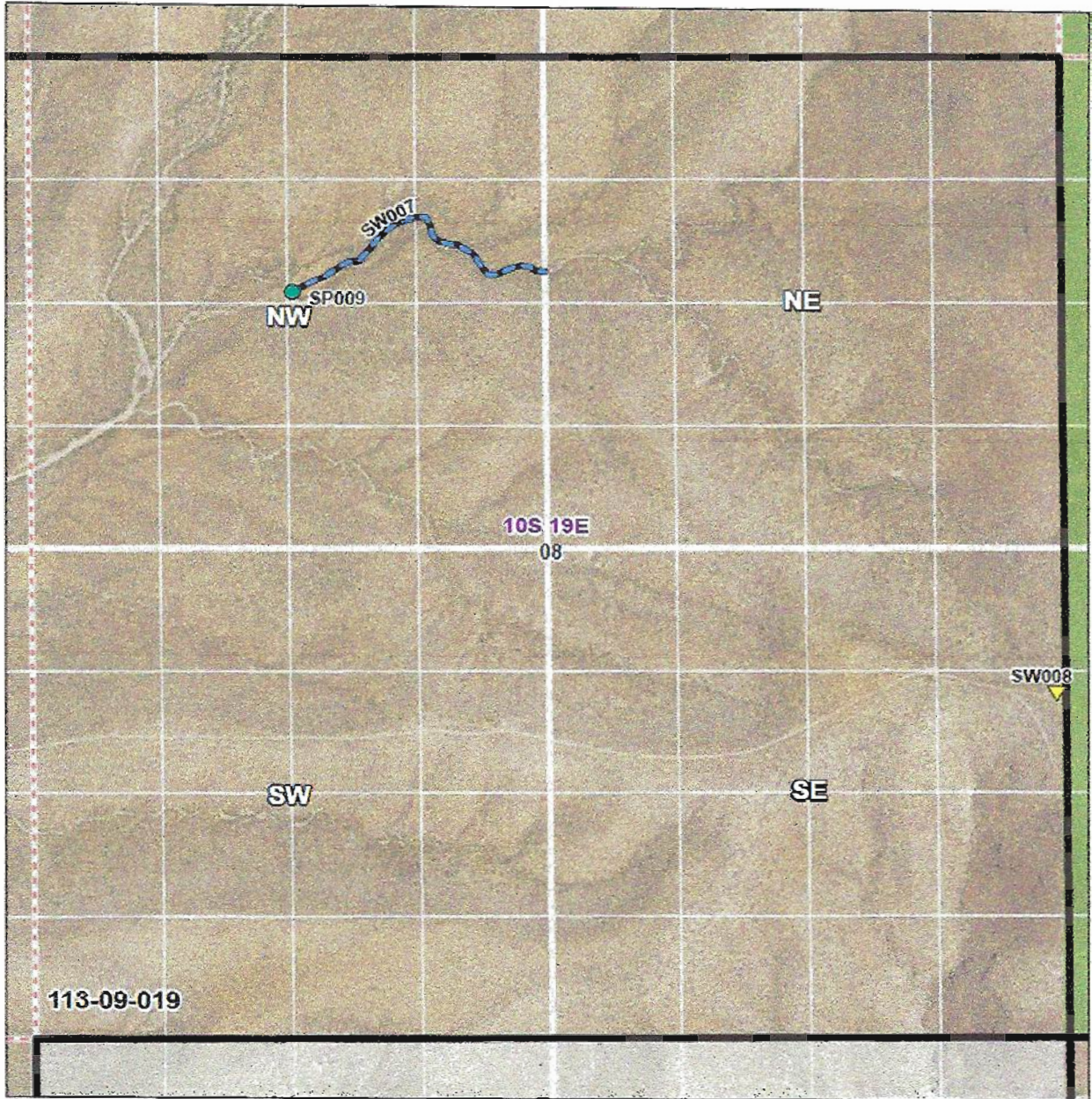



Legend	
 SP-Stockpond	 Section
 SW-Streamside use	 Q
 WFR Boundary	 QQQ

Data sources include: Land ownership acquired April 2019 from the Arizona State Land Department. NAIP 2019

Proposed Abstract of Water Right San Pedro Watershed







Attribute	Proposed Abstract of Water Right
1. Proposed Water Right No.:	113-09-019-SW007
2. Owner of Water Right:	State of Arizona – Arizona State Land Department
3. Landowner:	State of Arizona – Arizona State Land Department
4. Statement of Claimant No.:	39-7168
5. Statement of Claimant Name(s):	Arizona State Land Department
6. Lessee or Permittee:	Bingham Sacaton Ranch
7. Basis of Right:	36-5151
8. Beneficial Use:	Stock watering and wildlife
9. Priority Date:	December 31, 1884
10. Quantity:	Reasonable Use
11. Place of Use:	SWNENW sec. 08 T10S R19E of the Gila and Salt River Base and Meridian, Graham County, Arizona See attached map
12. Point of Diversion:	SWNENW sec. 08 T10S R19E of the Gila and Salt River Base and Meridian, Graham County, Arizona See attached map
13. Source of Water:	South Fork Cement Dam Canyon



In re ASLD - Bingham Sacaton Ranch I
 Contested Case W1-11-2590
 Watershed File Report
 113-09-019
 Section 08 T10S R19E

 ADWR August 2021

0 450 900 Feet

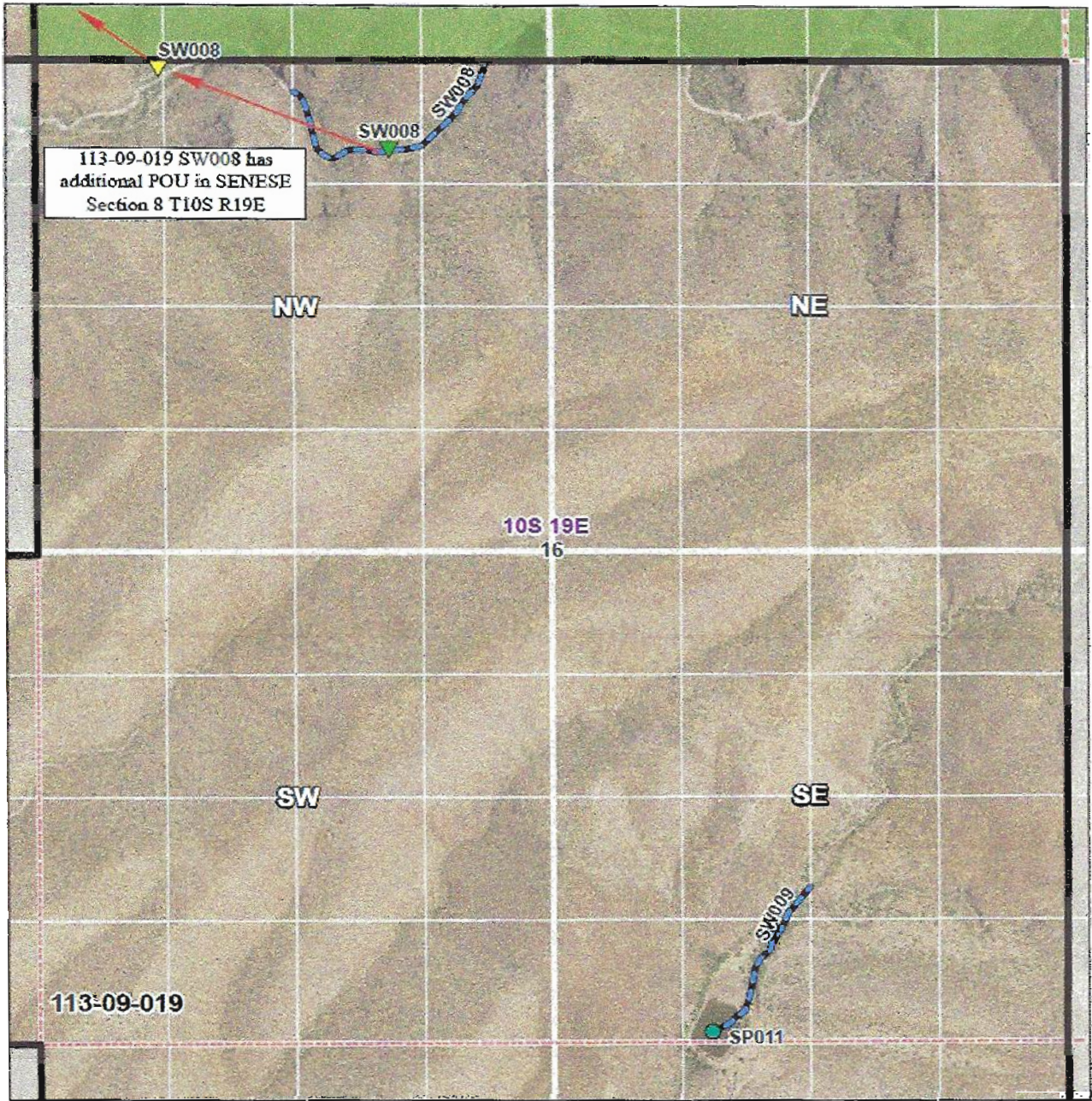


Legend	
	SP-Stockpond
	SW-Streamside use
	SW-POU
	Coronado N.F
	Private Land
	WFR Boundary
	Section
	Q
	QQQ


Data sources include: Land ownership acquired April 2019 from the Arizona State Land Department, NAD 2019

Proposed Abstract of Water Right San Pedro Watershed

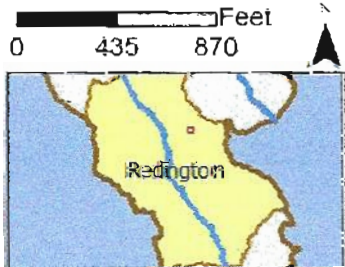
Attribute	Proposed Abstract of Water Right
1. Proposed Water Right No.:	113-09-019-SW008
2. Owner of Water Right:	State of Arizona – Arizona State Land Department
3. Landowner:	State of Arizona – Arizona State Land Department
4. Statement of Claimant No.:	39-7169
5. Statement of Claimant Name(s):	Arizona State Land Department
6. Lessee or Permittee:	Bingham Sacaton Ranch
7. Basis of Right:	36-5152
8. Beneficial Use:	Stock watering and wildlife
9. Priority Date:	December 31, 1884
10. Quantity:	Reasonable Use
11. Place of Use:	NENENW sec. 16 T10S R19E of the Gila and Salt River Base and Meridian, Pinal County, Arizona Graham See attached map
12. Point of Diversion:	NENENW sec. 16 T10S R19E of the Gila and Salt River Base and Meridian, Graham County, Arizona See attached map
13. Source of Water:	Keilberg Canyon



In re ASLD - Bingham Sacaton Ranch I
 Contested Case W1-11-2590
 Watershed File Report
 113-09-019
 Section 16 T10S R19E



ADWR January 2021

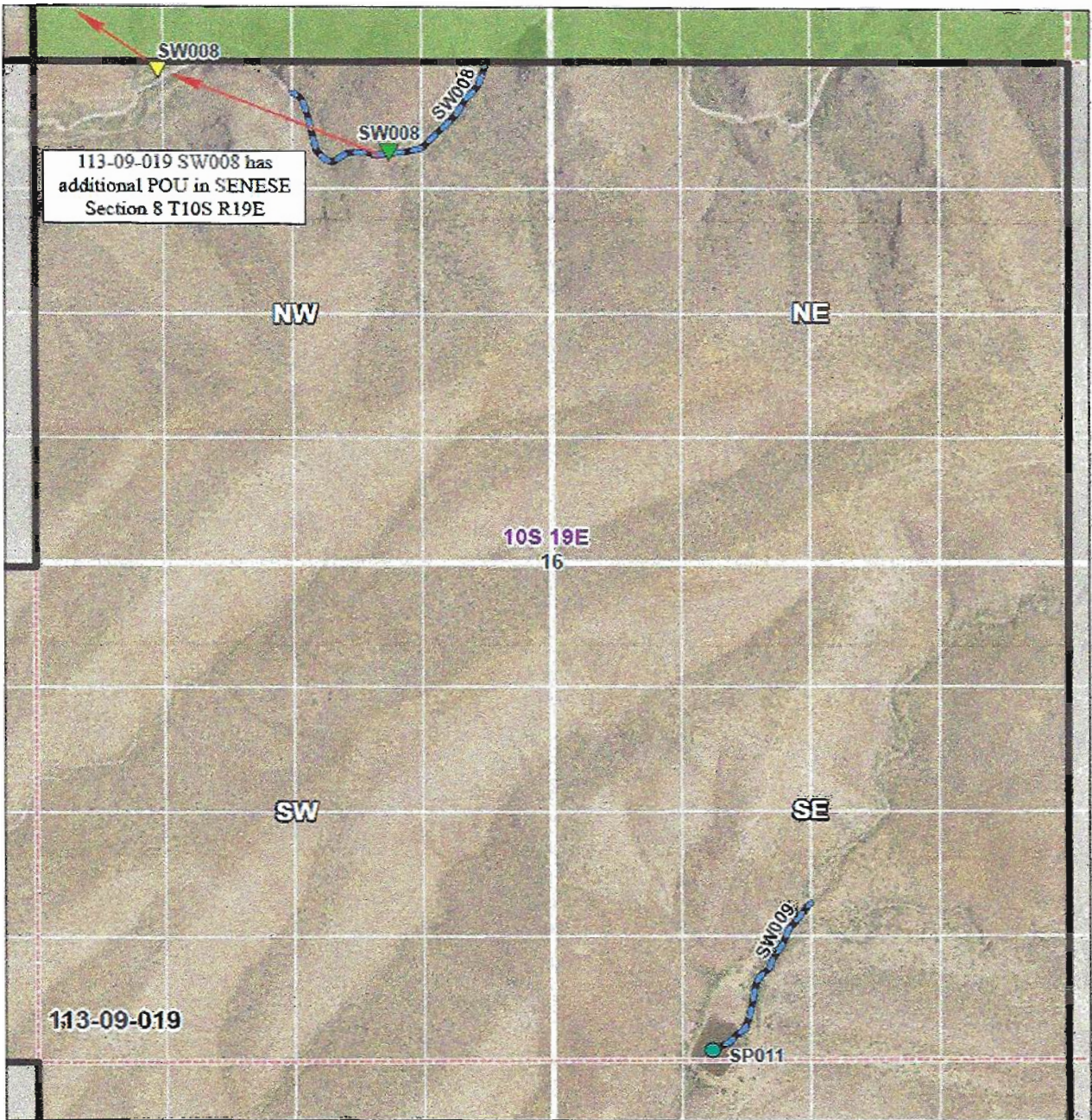



Legend			
	SP-Stockpond		Private Land
	SW-Streamside use		WFR Boundary
	SW-POU		Section
	SW-POD		Q
	Coronado NF		QQQ

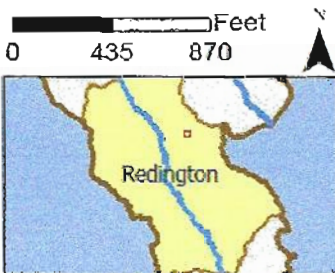
Data sources include: Land ownership acquired April 2019 from the Arizona State Land Department, NAEP 2019

**Proposed Abstract of Water Right
San Pedro Watershed**

Attribute	Proposed Abstract of Water Right
1. Proposed Water Right No.:	113-09-019-SW009
2. Owner of Water Right:	State of Arizona – Arizona State Land Department
3. Landowner:	State of Arizona – Arizona State Land Department
4. Statement of Claimant No.:	39-7170
5. Statement of Claimant Name(s):	Arizona State Land Department
6. Lessee or Permittee:	Bingham Sacaton Ranch
7. Basis of Right:	36-5153
8. Beneficial Use:	Stock watering and wildlife
9. Priority Date:	December 31, 1884
10. Quantity:	Reasonable Use
11. Place of Use:	SWSE sec. 16 T10S R19E of the Gila and Salt River Base and Meridian, Graham County, Arizona See attached map
12. Point of Diversion:	SWSE sec. 16 T10S R19E of the Gila and Salt River Base and Meridian, Graham County, Arizona See attached map
13. Source of Water:	Dailey Wash



In re ASLD - Bingham Sacaton Ranch I
 Contested Case W1-11-2590
 Watershed File Report
 113-09-019
 Section 16 T10S R19E

 ADWR January 2021

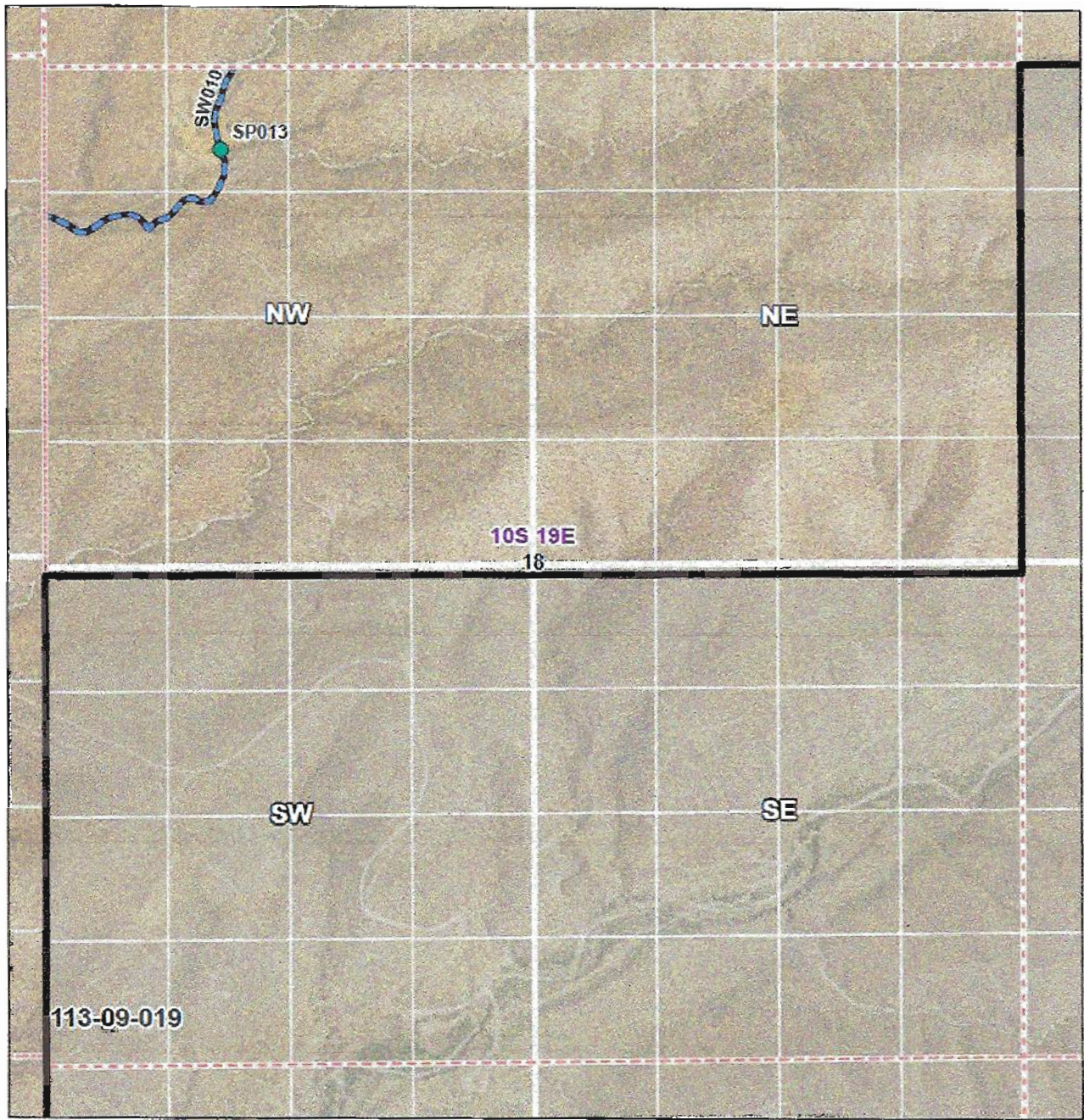



Legend	
SP-Stockpond	Private Land
SW-Streamside use	WFR Boundary
SW-POU	Section
SW-POD	Q
Coronado NF	QQQ

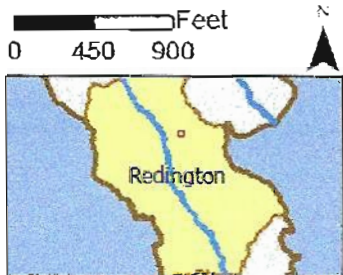
Data sources include: Land ownership acquired April 2019 from the Arizona State Land Department. NAIP 2019








Proposed Abstract of Water Right San Pedro Watershed

Attribute	Proposed Abstract of Water Right
1. Proposed Water Right No.:	113-09-019-SW010
2. Owner of Water Right:	State of Arizona – Arizona State Land Department
3. Landowner:	State of Arizona – Arizona State Land Department
4. Statement of Claimant No.:	39-7171
5. Statement of Claimant Name(s):	Arizona State Land Department
6. Lessee or Permittee:	Bingham Sacaton Ranch
7. Basis of Right:	36-5154
8. Beneficial Use:	Stock watering and wildlife
9. Priority Date:	December 31, 1884
10. Quantity:	Reasonable Use
11. Place of Use:	NENWNW sec. 18 T10S R19E of the Gila and Salt River Base and Meridian, Graham County, Arizona See attached map
12. Point of Diversion:	NENWNW sec. 18 T10S R19E of the Gila and Salt River Base and Meridian, Graham County, Arizona See attached map
13. Source of Water:	Two Hole Wash



In re ASLD - Bingham Sacaton Ranch I
 Contested Case W1-11-2590
 Watershed File Report
 113-09-019
 Section 18 T10S R19E

 ADWR January 2021

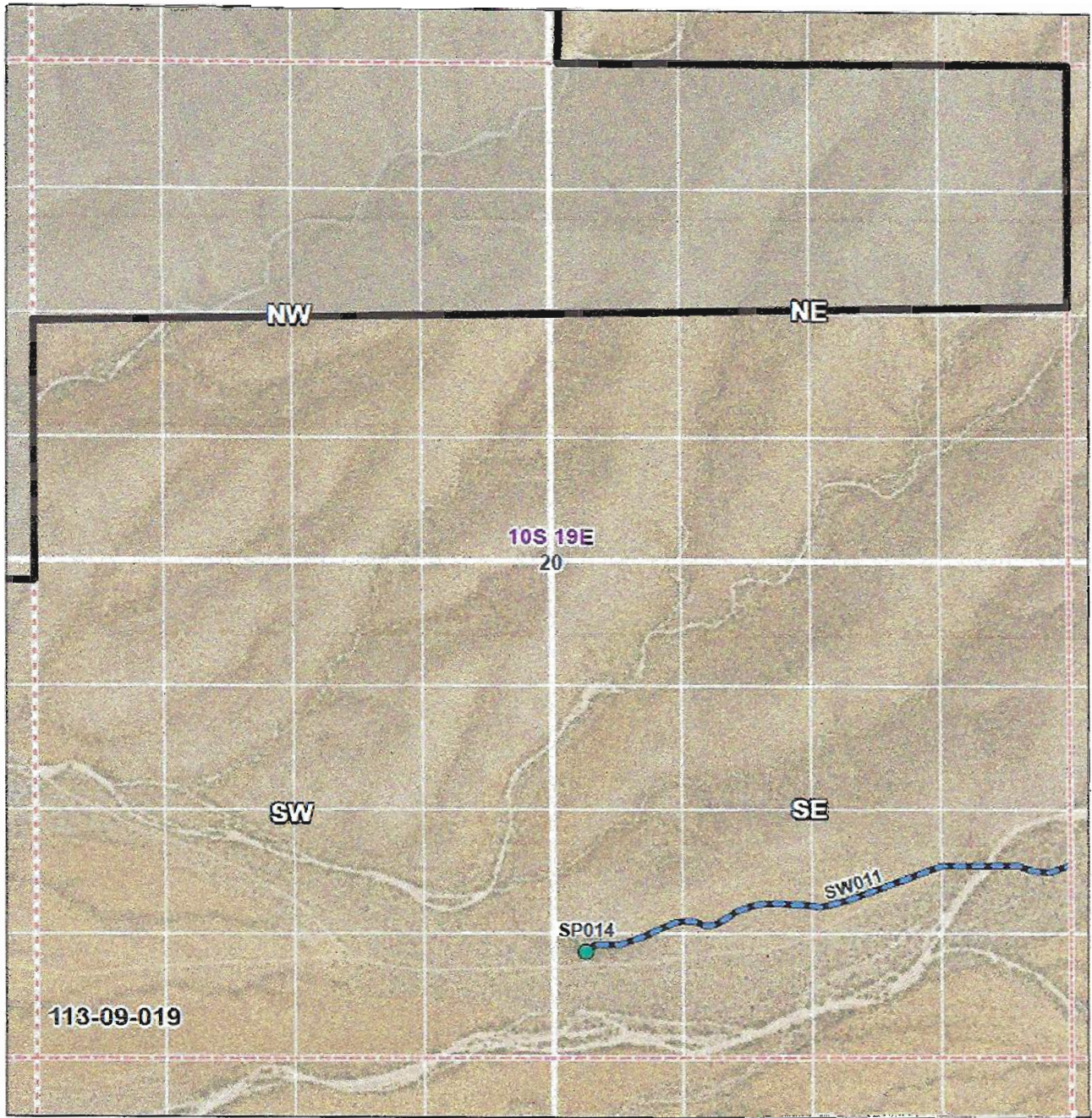



Legend	
	SP-Stockpond
	SW-Streamside use
	Private Land
	WFR Boundary
	Section
	Q
	QQQ

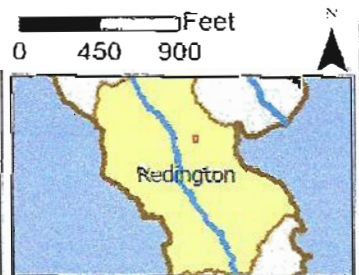
Data sources include: Land ownership acquired April 2019 from the Arizona State Land Department, NALP 2019








**Proposed Abstract of Water Right
San Pedro Watershed**

Attribute	Proposed Abstract of Water Right
1. Proposed Water Right No.:	113-09-019-SW011
2. Owner of Water Right:	State of Arizona – Arizona State Land Department
3. Landowner:	State of Arizona – Arizona State Land Department
4. Statement of Claimant No.:	39-7172
5. Statement of Claimant Name(s):	Arizona State Land Department
6. Lessee or Permittee:	Bingham Sacaton Ranch
7. Basis of Right:	36-5155
8. Beneficial Use:	Stock watering and wildlife
9. Priority Date:	December 31, 1884
10. Quantity:	Reasonable Use
11. Place of Use:	NESESE sec. 20 T10S R19E of the Gila and Salt River Base and Meridian, Graham County, Arizona See attached map
12. Point of Diversion:	NESESE sec. 20 T10S R19E of the Gila and Salt River Base and Meridian, Graham County, Arizona See attached map
13. Source of Water:	Big Wash



In re ASLD - Bingham Sacaton Ranch I
 Contested Case W1-11-2590
 Watershed File Report
 113-09-019
 Section 20 T10S R19E

 ADWR January 2021

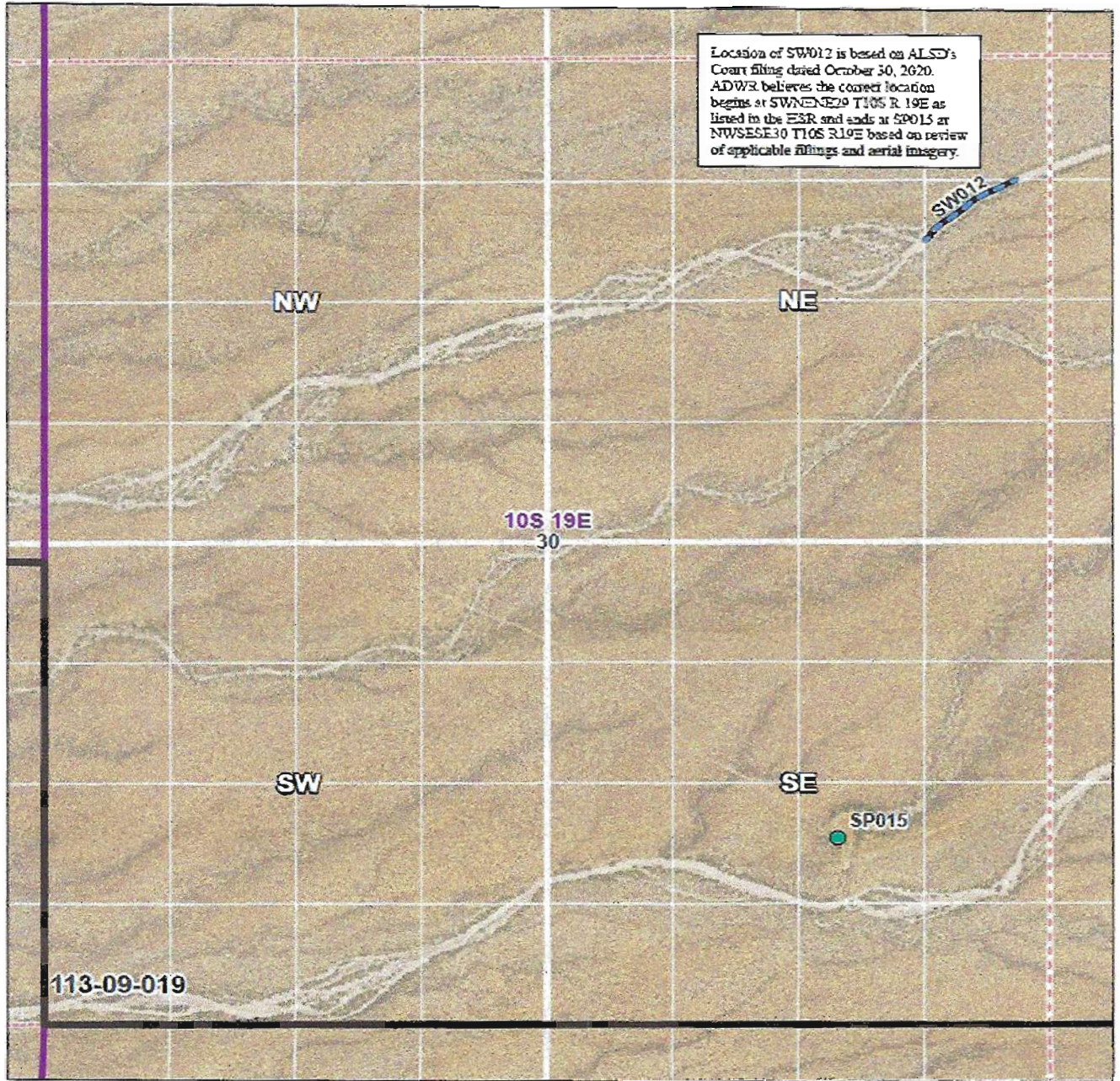



Legend	
	SP-Stockpond
	SW-Streamside use
	WFR Boundary
	Section
	Q
	Private Land
	QQQ

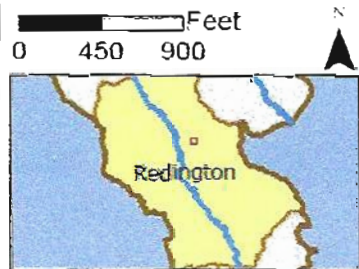
Data sources include: Land ownership acquired April 2019 from the Arizona State Land Department N41P 1019








**Proposed Abstract of Water Right
San Pedro Watershed**

Attribute	Proposed Abstract of Water Right
1. Proposed Water Right No.:	113-09-019-SW012
2. Owner of Water Right:	State of Arizona – Arizona State Land Department
3. Landowner:	State of Arizona – Arizona State Land Department
4. Statement of Claimant No.:	39-7174
5. Statement of Claimant Name(s):	Arizona State Land Department
6. Lessee or Permittee:	Bingham Sacaton Ranch
7. Basis of Right:	36-5156
8. Beneficial Use:	Stock watering and wildlife
9. Priority Date:	December 31, 1884
10. Quantity:	Reasonable Use
11. Place of Use:	SENENE sec. 30 T10S R19E of the Gila and Salt River Base and Meridian, Graham County, Arizona See attached map
12. Point of Diversion:	SENENE sec. 30 T10S R19E of the Gila and Salt River Base and Meridian, Graham County, Arizona See attached map
13. Source of Water:	Carlink Wash



In re ASLD - Bingham Sacaton Ranch I
 Contested Case W1-11-2590
 Watershed File Report
 113-09-019
 Section 30 T10S R19E

 ADWR January 2021

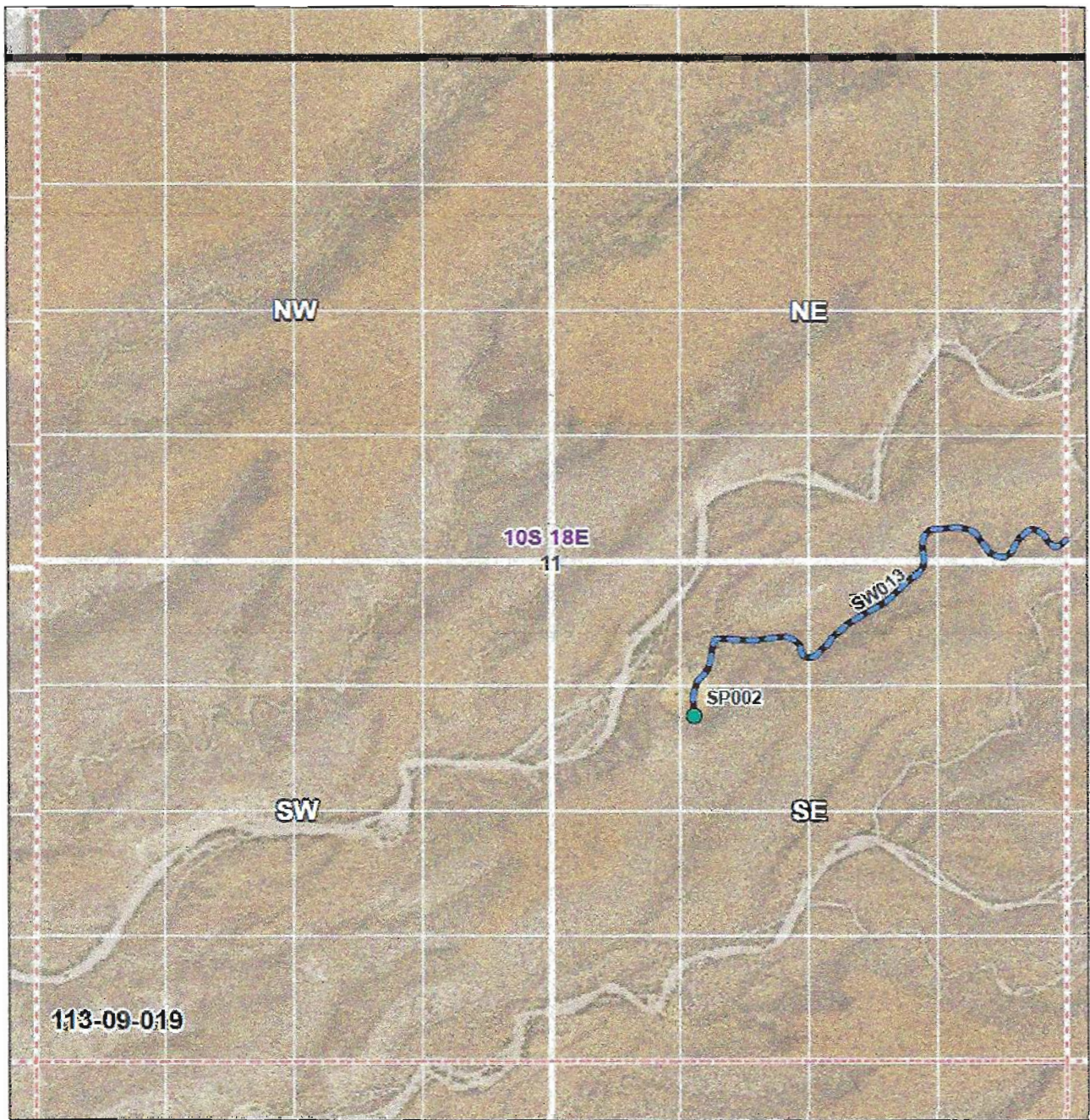



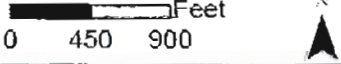







Legend			
	SP-Stockpond		Section
	SW-Streamside use		Q
	WFR Boundary		QQQ
	Township		

Data sources include: Land ownership acquired April 2019 from the Arizona State Land Department, NAIP 2019

**Proposed Abstract of Water Right
San Pedro Watershed**

Attribute	Proposed Abstract of Water Right
1. Proposed Water Right No.:	113-09-019-SW013
2. Owner of Water Right:	State of Arizona – Arizona State Land Department
3. Landowner:	State of Arizona – Arizona State Land Department
4. Statement of Claimant No.:	39-7159
5. Statement of Claimant Name(s):	Arizona State Land Department
6. Lessee or Permittee:	Bingham Sacaton Ranch
7. Basis of Right:	36-5146
8. Beneficial Use:	Stock watering and wildlife
9. Priority Date:	December 31, 1884
10. Quantity:	Reasonable Use
11. Place of Use:	SESENE N2SE sec. 11 T10S R18E of the Gila and Salt River Base and Meridian, Pinal County, Arizona See attached map
12. Point of Diversion:	SESENE N2SE sec. 11 T10S R18E of the Gila and Salt River Base and Meridian, Pinal County, Arizona See attached map
13. Source of Water:	YLE Tank Wash

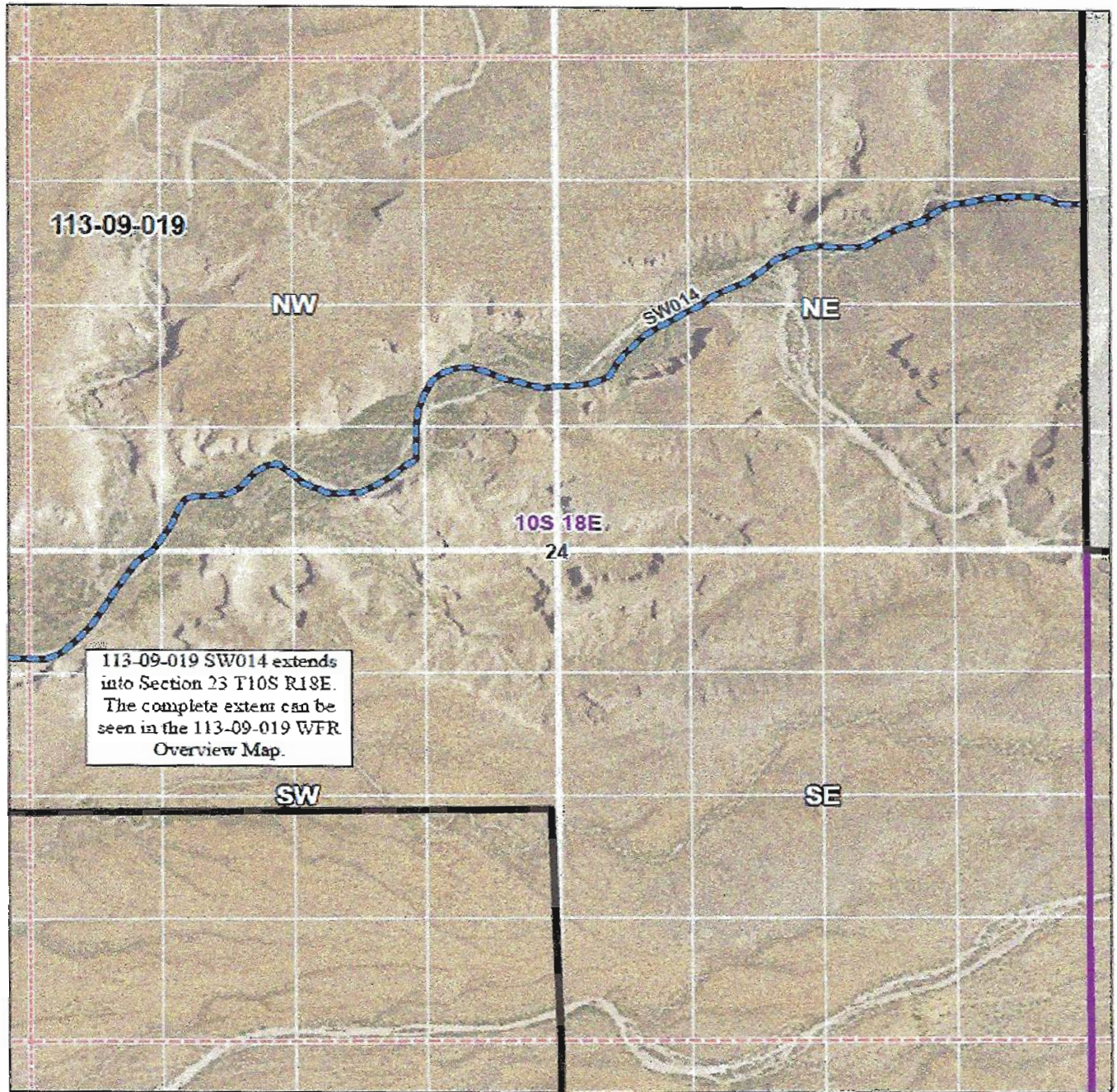


<p><i>In re ASLD - Bingham Sacaton Ranch I</i> Contested Case W1-11-2590 Watershed File Report 113-09-019 Section II T10S R18E</p>  <p>ADWR January 2021</p>	<p>0 450 900 Feet</p>  	<p>Legend</p> <ul style="list-style-type: none">  SP-Stockpond  SW-Streamside use  Private Land  WFR Boundary  Section Q  Section QQQ
---	---	--


Data sources include: Land ownership acquired April 2019 from the Arizona State Land Department; NAIP 2019

**Proposed Abstract of Water Right
San Pedro Watershed**

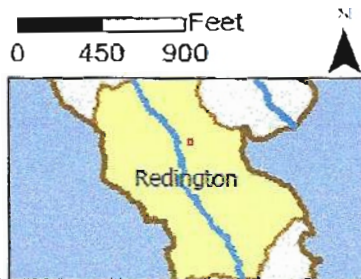
Attribute	Proposed Abstract of Water Right
1. Proposed Water Right No.:	113-09-019-SW014
2. Owner of Water Right:	State of Arizona – Arizona State Land Department
3. Landowner:	State of Arizona – Arizona State Land Department
4. Statement of Claimant No.:	39-13252 39-13910
5. Statement of Claimant Name(s):	Arizona State Land Department
6. Lessee or Permittee:	Bingham Sacaton Ranch
7. Basis of Right:	36-5492 36-100058
8. Beneficial Use:	Stock watering and wildlife
9. Priority Date:	December 31, 1884
10. Quantity:	Reasonable Use
11. Place of Use:	SENENE sec. 24 T10S R18E of the Gila and Salt River Base and Meridian, Pinal County, Arizona See attached map
12. Point of Diversion:	SENENE sec. 24 T10S R18E of the Gila and Salt River Base and Meridian, Pinal County, Arizona See attached map
13. Source of Water:	Keilberg Canyon









In re ASLD - Bingham Sacaton Ranch I
 Contested Case W1-11-2590
 Watershed File Report
 113-09-019
 Section 24 T10S R18E



ADWR January 2021



Legend	
	SW-Streamside use
	Private Land
	WFR Boundary
	Township
	Section Q
	QQQ

Data sources include: Land ownership acquired April 2019 from the Arizona State Land Department. NAIP 2019