

1
2
3
4
5
6
7
8
9
10
11
12
13
14
15
16
17
18
19
20
21
22
23
24
25
26
27
28

IN THE SUPERIOR COURT OF THE STATE OF ARIZONA
IN AND FOR THE COUNTY OF MARICOPA

IN RE THE GENERAL ADJUDICATION
OF ALL RIGHTS TO USE WATER IN THE
GILA RIVER SYSTEM AND SOURCE

Case No.: W-1, W-2, W-3, W-4
(Consolidated)

Contested Case No. **W1-11-2662**

**ORDER APPROVING PROPOSED
WATER RIGHT ABSTRACTS**

CONTESTED CASE NAME: *In re Hope I. Jones II*
HSR INVOLVED: San Pedro River Watershed Hydrographic Survey Report.
DESCRIPTIVE SUMMARY: The Special Master approves abstracts for proposed water rights.
NUMBER OF PAGES: 13
DATE OF FILING: October 20, 2020

On October 15, 2020, Salt River Project Agricultural Improvement and Power District
and Salt River Valley Water Users' Association filed suggested corrections to the proposed

1 abstracts prepared for the *de minimis* potential water rights identified in Watershed File Report
2 No. 113-12-007 (“WFR”). No other suggested corrections were received.

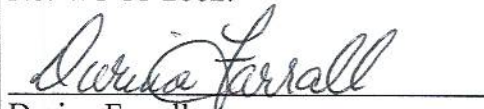
3 **IT IS ORDERED** approving the following five proposed water right abstracts attached
4 as Appendix A.

5 113-12-007-SP001
6 113-12-007-SW001
7 113-12-007-SW002
8 113-12-007-SW003
9 113-12-007-SW004

10
11 The five abstracts will be included in a Catalog of Proposed Water Rights created
12 pursuant to §15 of the Rules for Proceeding before the Special Master.

13
14
15
16 
17 Susan Ward Harris
18 Special Master

19 The original of the foregoing was delivered to
20 the Clerk of the Maricopa County Superior
21 Court October 20, 2020 for filing and
22 distributing a copy to all persons listed on the
23 Court approved mailing list for Contested Case
24 No. W1-11-2662.

25
26
27
28 
Durina Farrall


1
2
3
4
5
6
7
8
9
10
11
12
13
14
15
16
17
18
19
20
21
22
23
24
25
26
27
28

APPENDIX A


Proposed Abstract of Water Right

San Pedro Watershed

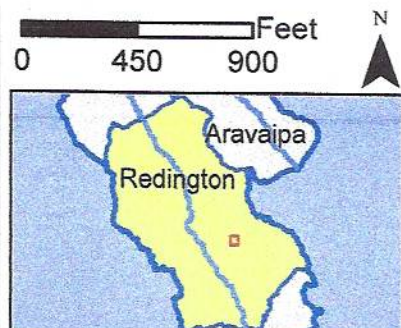
Attribute	Proposed Abstract of Water Right
1. Proposed Water Right No.:	113-12-007-SP001
2. Owner of Water Right:	C-Spear, LLC
3. Landowner:	C-Spear, LLC
4. Statement of Claimant No.(s):	39-0000611
5. Statement of Claimant Name(s):	C-Spear, LLC
6. Lessee or Permittee:	n/a
7. Basis of Right:	38-0012070
8. Beneficial Use:	Stock watering from a stock Pond
9. Priority Date:	06/30/1970
10. Quantity:	Not to exceed (\leq) 4 acre feet annually with continuous fill
11. Place of Use:	NWNESE 17 12S R20E See Map attached.
12. Point of Diversion:	NWNESE 17 12S R20E
13. Source of Water:	Surface Water: San Pedro River
14. Name of Facility:	Unnamed Stockpond



In re Hope Iselin Jones II
 Contested Case W1-11-2662
 Watershed File Report
 113-12-007
Section 17 T12S R20E



ADWR August 2020




Legend	
	SP - Stockpond
	WFR Boundary
	Section
	Q
	QQQ
	BLM
	State Trust Land

Data sources include: Land ownership acquired April 2019 from the Arizona State Land Department. NAIP 2017.


Proposed Abstract of Water Right

San Pedro Watershed

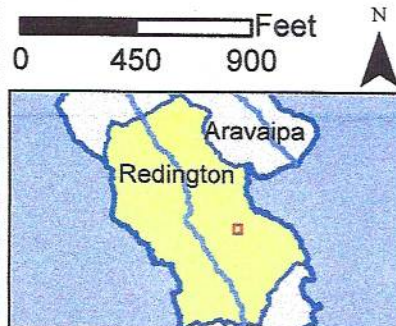
Attribute	Proposed Abstract of Water Right
1. Proposed Water Right No.:	113- 12-007-SW001
2. Owner of Water Right:	C-Spear, LLC
3. Landowner:	C-Spear, LLC
4. Statement of Claimant No.(s):	39-0000632
5. Statement of Claimant Name(s):	C-Spear, LLC
6. Lessee or Permittee:	n/a
7. Basis of Right:	10-0226208.1200 10-0227452.1100 36-0012046
8. Beneficial Use:	Stock watering and wildlife
9. Priority Date:	12/31/1879
10. Quantity:	Reasonable Use
11. Place of Use:	SENW 09 12S 20E See attached map
12. Point of Diversion:	SENW 09 12S 20E See attached map
13. Source of Water:	San Pedro River
14. Facility:	Yellow Jacket Spring



In re Hope Iselin Jones II
 Contested Case W1-11-2662
 Watershed File Report
 113-12-007
Section 9 T12S R20E



ADWR August 2020



Legend	
	SW - Spring
	WFR Boundary
	Section
	Q
	QQQ
	BLM
	State Trust Land

Data sources include: Land ownership acquired April 2019 from the Arizona State Land Department. NAIP 2017.


Proposed Abstract of Water Right

San Pedro Watershed

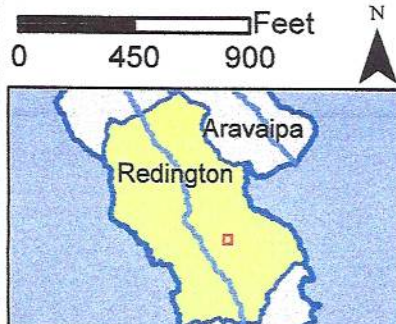
Attribute	Proposed Abstract of Water Right
1. Proposed Water Right No.:	113-12-007-SW002
2. Owner of Water Right:	C-Spear, LLC
3. Landowner:	C-Spear, LLC
4. Statement of Claimant No.(s):	39-0000619
5. Statement of Claimant Name(s):	C-Spear, LLC
6. Lessee or Permittee:	n/a
7. Basis of Right:	36-0012035
8. Beneficial Use:	Stock watering and wildlife
9. Priority Date:	12/31/1879
10. Quantity:	Reasonable Use
11. Place of Use:	NENENE 19 12S R20E See attached map
12. Point of Diversion:	NENENE 19 12S R20E See attached map
13. Source of Water:	San Pedro River
14. Facility	Little Eureka Spring











In re Hope Iselin Jones II
 Contested Case W1-11-2662
 Watershed File Report
 113-12-007
 Section 19 T12S R20E



ADWR August 2020




Legend	
	SW - Spring
	WFR Boundary
	Township
	Section
	Q
	QQQ
	BLM
	State Trust Land

Data sources include: Land ownership acquired April 2019 from the Arizona State Land Department. NAIP 2017.

Proposed Abstract of Water Right

San Pedro Watershed

Attribute	Proposed Abstract of Water Right
1. Proposed Water Right No.:	113-12-007-SW003
2. Owner of Water Right:	C-Spear, LLC
3. Landowner:	C-Spear, LLC
4. Statement of Claimant No.(s):	39-0000626
5. Statement of Claimant Name(s):	C-Spear, LLC
6. Lessee or Permittee:	n/a
7. Basis of Right:	36-0012042
8. Beneficial Use:	Stock watering and wildlife
9. Priority Date:	12/31/1879
10. Quantity:	Reasonable Use
11. Place of Use:	SESESW 19 12S 20E See attached map
12. Point of Diversion:	SESESW 19 12S 20E See attached map.
13. Source of Water:	San Pedro River
14. Facility	Unnamed Spring



In re Hope Iselin Jones II

Contested Case W1-11-2662


Watershed File Report

113-12-007

Section 19 T12S R20E



ADWR August 2020



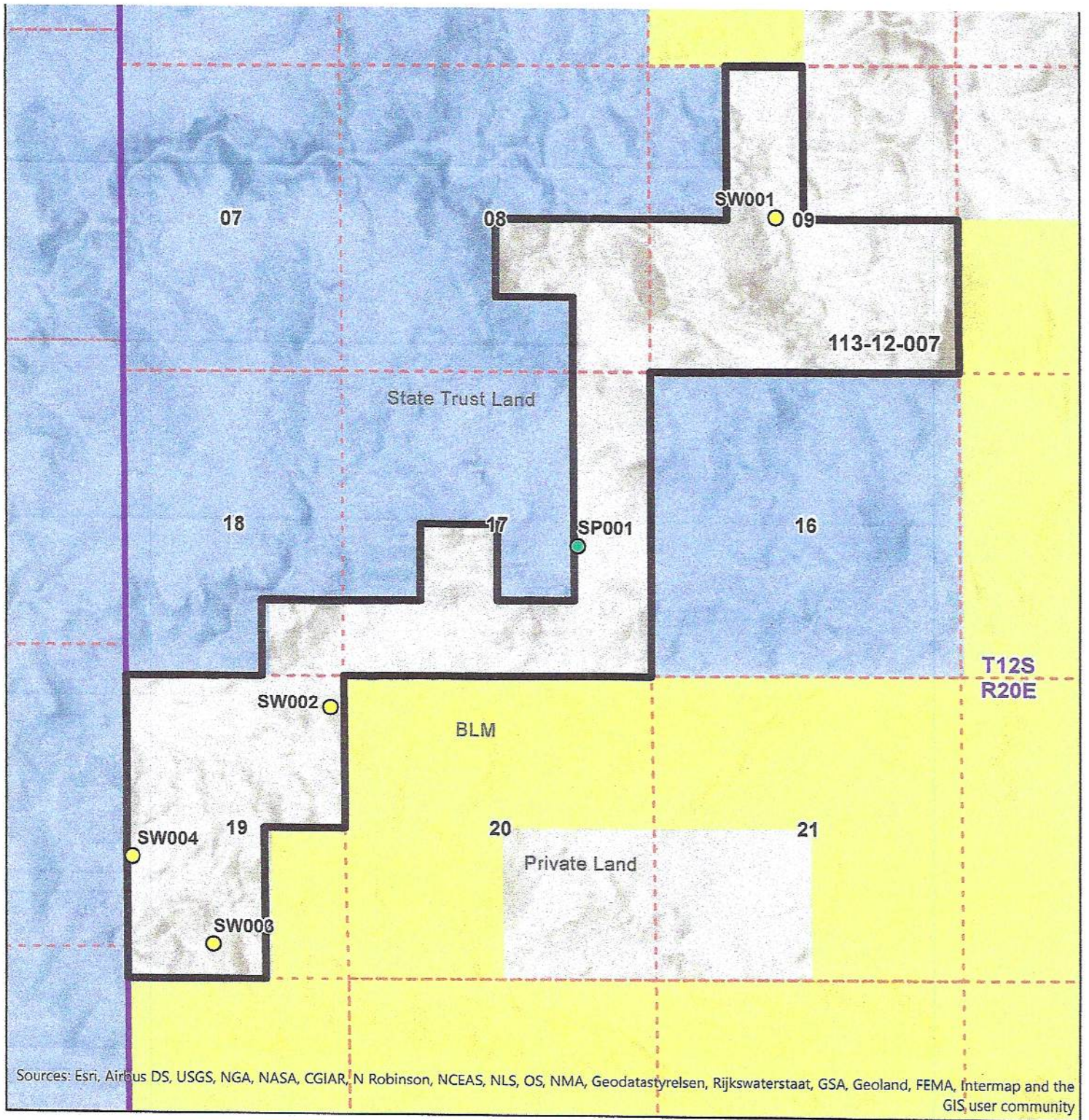
Legend

- SW - Spring
- WFR Boundary
- Township
- Section
- Q
- QQQ
- BLM
- State Trust Land


Proposed Abstract of Water Right

San Pedro Watershed

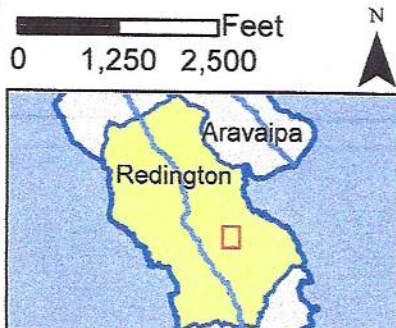
Attribute	Proposed Abstract of Water Right
1. Proposed Water Right No.:	113-12-007-SW004
2. Owner of Water Right:	C-Spear, LLC
3. Landowner:	C-Spear, LLC
4. Statement of Claimant No.(s):	39-0000628
5. Statement of Claimant Name(s):	C-Spear, LLC
6. Lessee or Permittee:	n/a
7. Basis of Right:	36-0012043
8. Beneficial Use:	Stock watering and wildlife
9. Priority Date:	12/31/1879
10. Quantity:	Reasonable Use
11. Place of Use:	NWNWSW 19 12S 20E See attached map
12. Point of Diversion:	SWNWSW 19 12S 20E
13. Source of Water:	San Pedro River
14. Facility	Unnamed Spring



In re Hope Iselin Jones II
 Contested Case W1-11-2662
 Watershed File Report
 113-12-007
T12S R20E



ADWR August 2020



Legend			
	SW - Spring		Township
	SP - Stockpond		Section
	San Pedro River		BLM
	WFR Boundary		Private Land
			State Trust Land

Data sources include: Land ownership acquired April 2019 from the Arizona State Land Department.