

1
2
3
4
5
6
7
8
9
10
11
12
13
14
15
16
17
18
19
20
21
22
23
24
25
26
27
28

IN THE SUPERIOR COURT OF THE STATE OF ARIZONA
IN AND FOR THE COUNTY OF MARICOPA

IN RE THE GENERAL ADJUDICATION
OF ALL RIGHTS TO USE WATER IN THE
GILA RIVER SYSTEM AND SOURCE

No.: W-1 (Salt)
No.: W-2 (Verde)
No.: W-3 (Upper Gila)
No.: W-4 (San Pedro)

Contested Case No. W1-11-2665

ORDER SETTING STATUS
CONFERENCE

CONTESTED CASE NAMES: *In re Redfield Canyon State Claims*

HSR INVOLVED: San Pedro River Watershed Hydrographic Survey Report.

DESCRIPTIVE SUMMARY: Telephonic status conference regarding potential water rights investigated by Watershed File Report 113-12-010 set for **April 15, 2021 at 1:30 p.m.**

NUMBER OF PAGES: 18

DATE OF FILING: March 1, 2021

1 On February 1, 2021, Arizona Department of Water Resources filed a Report that contained
2 its review of the proposed abstracts prepared for potential water rights investigated in Watershed
3 File Report 113-12-010. Attached as Appendix A are initial drafts of the proposed abstracts based
4 on information provided by Arizona Department of Water Resources. On February 19, 2021, the
5 Arizona State Land Department and C-Spear LLC filed a Joint Report Regarding Ownership of
6 the Potential Water Rights. These two filings present two issues that necessitate the setting of a
7 status conference.
8

9 **Stockponds on BLM Land**

10
11 The Arizona Department of Water Resources reported that two stockponds listed in
12 Watershed File Report 113-12-010 were not located within the boundaries of the land investigated.
13 It further stated that no other watershed file report addressed the two claims for stockponds located
14 on land owned by the federal government. A decision need to be made whether the potential
15 water rights should be adjudicated. If the answer is yes, then information is required as to whether
16 the claims will be pursued by the federal government or the lessee and whether an issue exists in
17 this case about the ownership of a water right on federal land between the lessee and the federal
18 government.
19

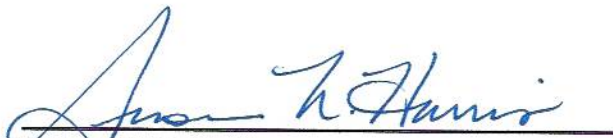
20 **Ownership of Potential Water Rights**

21
22 The Arizona State Land Department and C-Spear LLC filed a Joint Report stating that the
23 ownership of three potential water rights is currently unresolved. Obviously, no abstract can be
24 approved in the absence of the resolution of ownership.
25
26
27
28

1
2
3
4
5
6
7
8
9
10
11
12
13
14
15
16
17
18
19
20
21
22
23
24
25
26
27
28

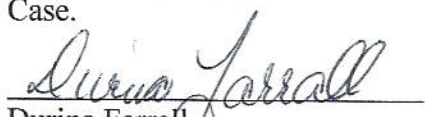
IT IS ORDERED setting a telephonic status conference for **April 15, 2021 at 1:30 p.m.**

The parties should be prepared to address the issues stated above or at least the procedures the parties believe necessary to resolve the listed issues.



Susan Ward Harris
Special Master

The original of the foregoing was delivered to the Clerk of the Maricopa County Superior Court on March 1, 2021, for filing and distributing a copy to all persons listed on the Court approved mailing lists for this Contested Case.



Durina Farrall

1
2
3
4
5
6
7
8
9
10
11
12
13
14
15
16
17
18
19
20
21
22
23
24
25
26
27
28

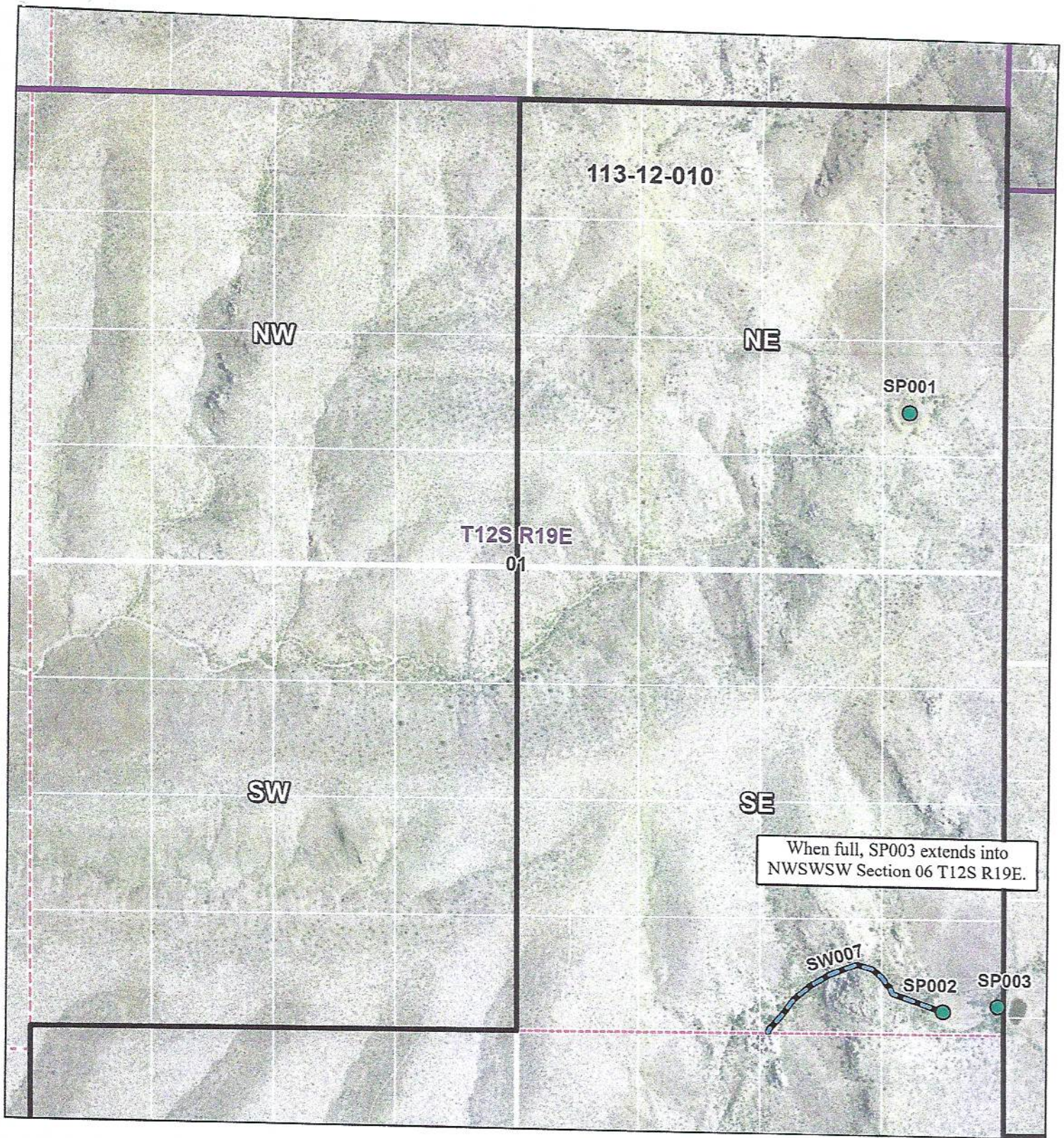
APPENDIX A

113-12-010-SP001
113-12-010-SP002
113-12-010-SP003
113-12-010-SW001
113-12-010-SW006
113-12-010-SW007
113-12-010-SW008

Proposed Abstract of Water Right

San Pedro Watershed

Attribute	Proposed Abstract of Water Right
1. Proposed Water Right No.:	113-12-010-SP001
2. Owner of Water Right:	C-Spear, LLC
3. Landowner:	State of Arizona – Arizona State Land Department
4. Statement of Claimant No.:	39-0615
5. Statement of Claimant Name:	C-Spear, LLC
6. Lessee or Permittee:	C-Spear, LLC
7. Basis of Right:	38-12065
8. Beneficial Use:	Stock watering from a stock pond
9. Priority Date:	12/31/1965
10. Quantity:	Not to exceed (\leq) 4 acre feet annually with continuous fill
11. Place of Use:	NESENE sec. 1 T12S R19E of the Gila and Salt River Base and Meridian See attached map
12. Point of Diversion:	NESENE 1 T12S R19E of the Gila and Salt River Base and Meridian See attached map
13. Source of Water:	Surface Water: San Pedro River
14. Name of Facility:	Garage Tank



In re Redfield Canyon State Claims

Contested Case W1-11-2665

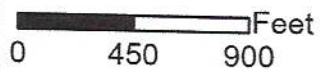
Watershed File Report

113-12-010

Section 01 T12S R19E



ADWR February 2021



Legend

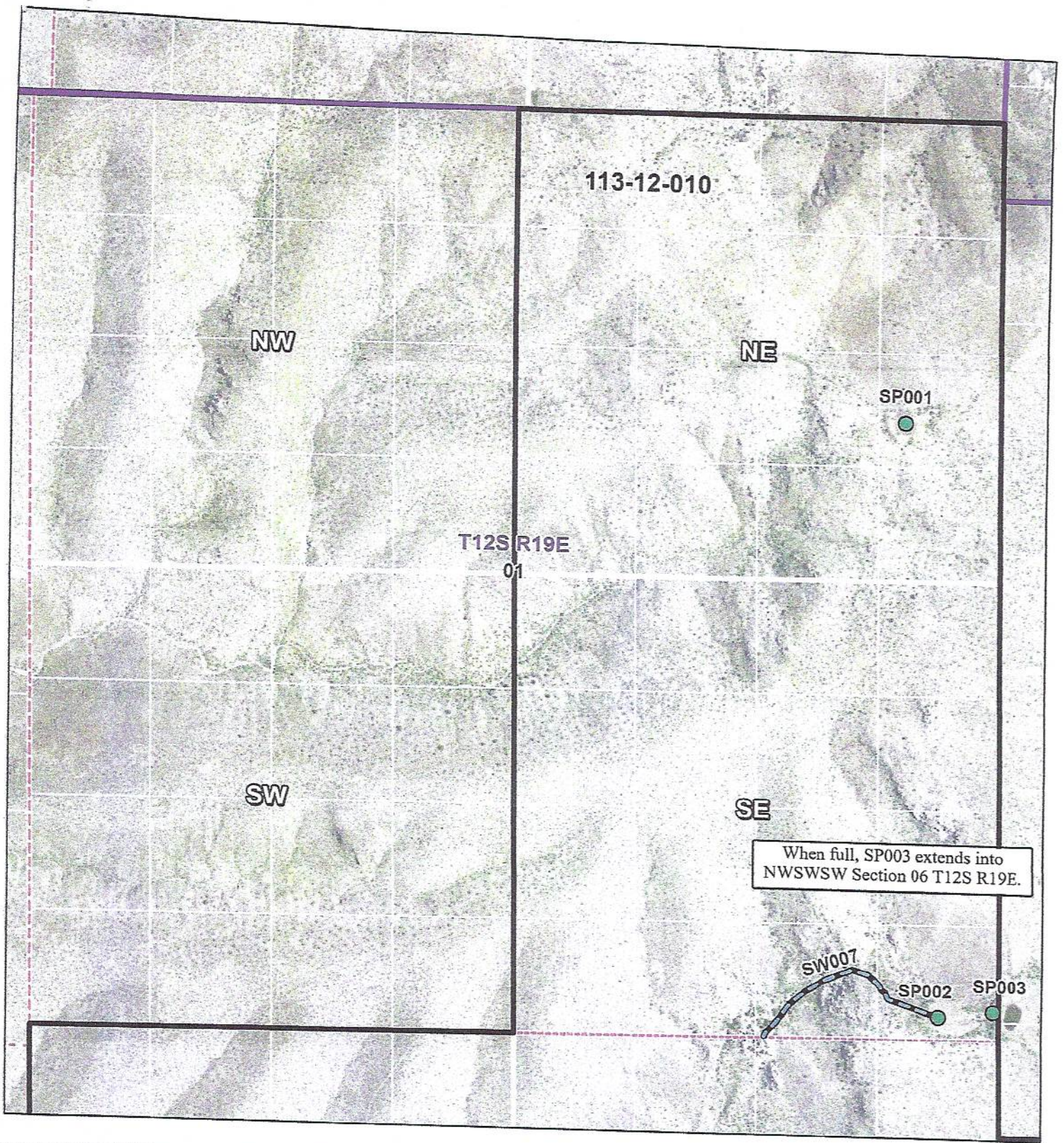
- SP - Stockpond
- SW - Streamside Use
- WFR Boundary
- Township
- Section
- Q
- QQQ

Basemap data sources include: NAIP 2019 imagery.


Proposed Abstract of Water Right

San Pedro Watershed

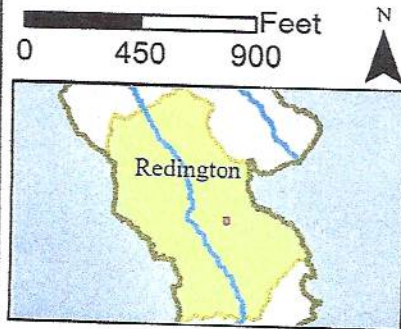
Attribute	Proposed Abstract of Water Right
1. Proposed Water Right No.:	113-12-010-SP002
2. Owner of Water Right:	C-Spear, LLC
3. Landowner:	State of Arizona – Arizona State Land Department
4. Statement of Claimant No.(s):	39-0614 39-13948
5. Statement of Claimant Name(s):	C-Spear, LLC State of Arizona – Arizona State Land Department
6. Lessee or Permittee:	C-Spear, LLC
7. Basis of Right:	36-101544 38-012066 38-095356
8. Beneficial Use:	Stock watering from a stock pond
9. Priority Date:	12/31/1966
10. Quantity:	Not to exceed (\leq) 4 acre feet annually with continuous fill
11. Place of Use:	SESESE sec. 01 T12S R19E of the Gila and Salt River Base and Meridian See attached map
12. Point of Diversion:	SESESE sec. 01 T12S R19E of the Gila and Salt River Base and Meridian See attached map
13. Source of Water:	San Pedro River
14. Facility:	Miguel (Lower)










In re Redfield Canyon State Claims
 Contested Case W1-11-2665
 Watershed File Report
 113-12-010
 Section 01 T12S R19E



ADWR February 2021



Legend

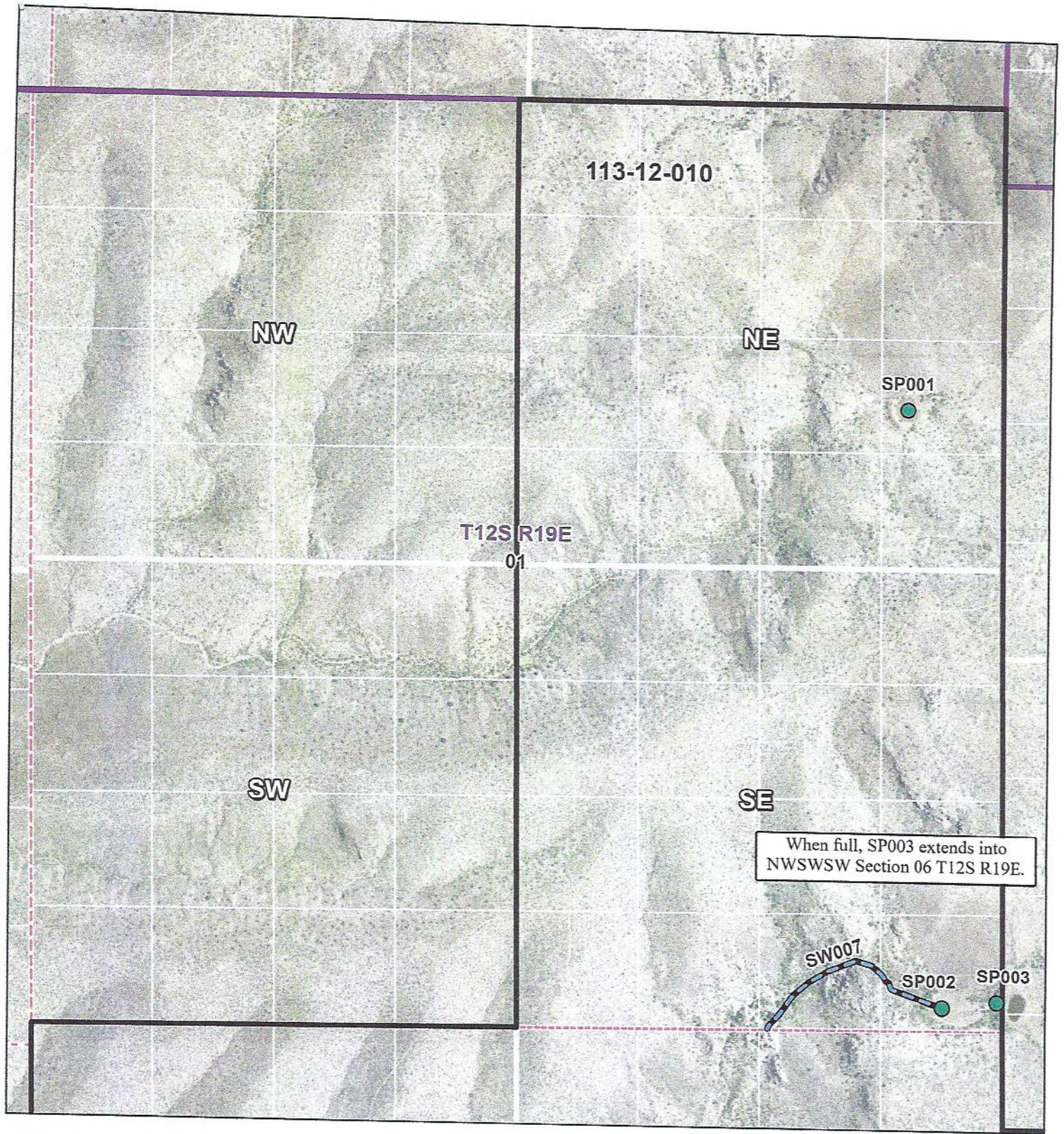
	SP - Stockpond		Section
	SW - Streamside Use		Q
	WFR Boundary		QQQ
	Township		

Basemap data sources include: NAIP 2019 imagery.

Proposed Abstract of Water Right

San Pedro Watershed

Attribute	Proposed Abstract of Water Right
1. Proposed Water Right No.:	113-12-010-SP003
2. Owner of Water Right:	C-Spear, LLC
3. Landowner:	State of Arizona – Arizona State Land Department
4. Statement of Claimant Nos.:	39-0610 39-13947
5. Statement of Claimant Name(s):	C-Spear, LLC State of Arizona – Arizona State Land Department
6. Lessee or Permittee:	C-Spear, LLC
7. Basis of Right:	3R-0804 36-101546 38-12069 38-95355
8. Beneficial Use:	Stock watering from a stock pond
9. Priority Date:	12/31/1965
10. Quantity:	Not to exceed (\leq) 4 acre feet annually with continuous fill
11. Place of Use:	SESESE sec. 01 and NWSWSW sec. 06 T12S R19E of the Gila and Salt River Base and Meridian See attached map
12. Point of Diversion:	SESESE sec. 01 and NWSWSW sec. 06 T12S R19E of the Gila and Salt River Base and Meridian See attached map
13. Source of Water:	San Pedro River
14. Facility	Miguel (Upper)



In re Redfield Canyon State Claims


Contested Case W1-11-2665
 Watershed File Report
 113-12-010

Section 01 T12S R19E



ADWR February 2021

Basemap data sources include: NAIP 2019 imagery.



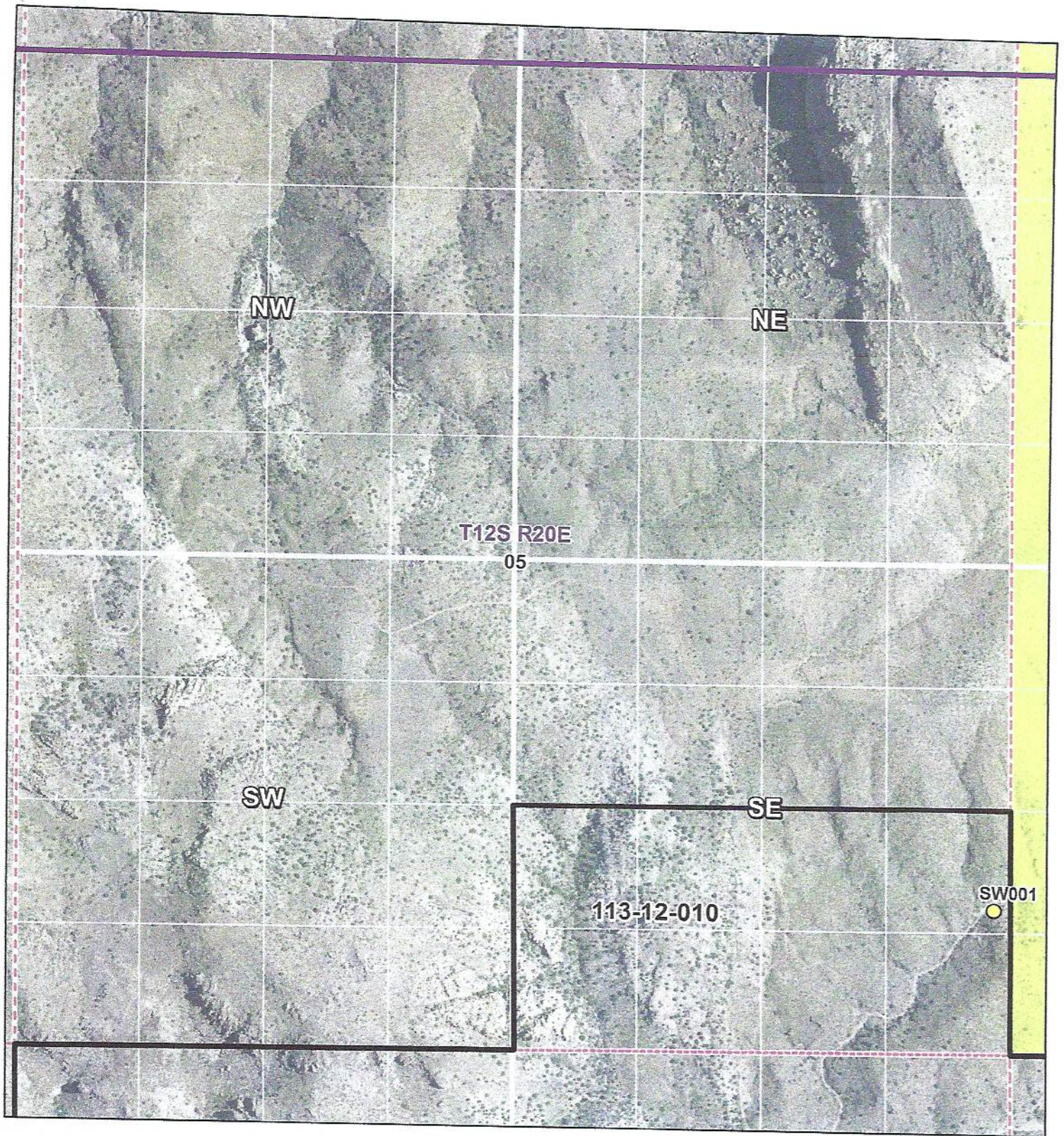
Legend

- SP - Stockpond
- SW - Streamside Use
- WFR Boundary
- Township
- Section
- Q
- QQQ

Proposed Abstract of Water Right

San Pedro Watershed

Attribute	Proposed Abstract of Water Right
1. Proposed Water Right No.:	113-12-010-SW001
2. Owner of Water Right:	C-Spear, LLC
3. Landowner:	State of Arizona – Arizona State Land Department
4. Statement of Claimant No.(s):	39-00618
5. Statement of Claimant Name(s):	C-Spear, LLC
6. Lessee or Permittee:	C-Spear, LLC
7. Basis of Right:	36-012034 4A-01080
8. Beneficial Use:	Stock and wildlife watering
9. Priority Date:	12/31/1879
10. Quantity:	Reasonable Use
11. Place of Use:	NESESE sec. 05 T12S R19E of the Gila and Salt River Base and Meridian See attached map
12. Point of Diversion:	NESESE sec. 05 T12S R19E of the Gila and Salt River Base and Meridian See attached map
13. Source of Water:	Surface Water: San Pedro River, stock watering from Salcito Spring



In re Redfield Canyon State Claims

Contested Case W1-11-2665

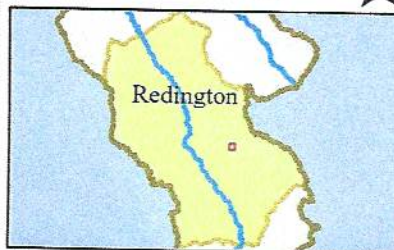
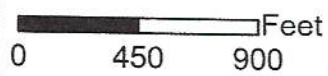
Watershed File Report

113-12-010

Section 05 T12S R20E



ADWR February 2021



Legend

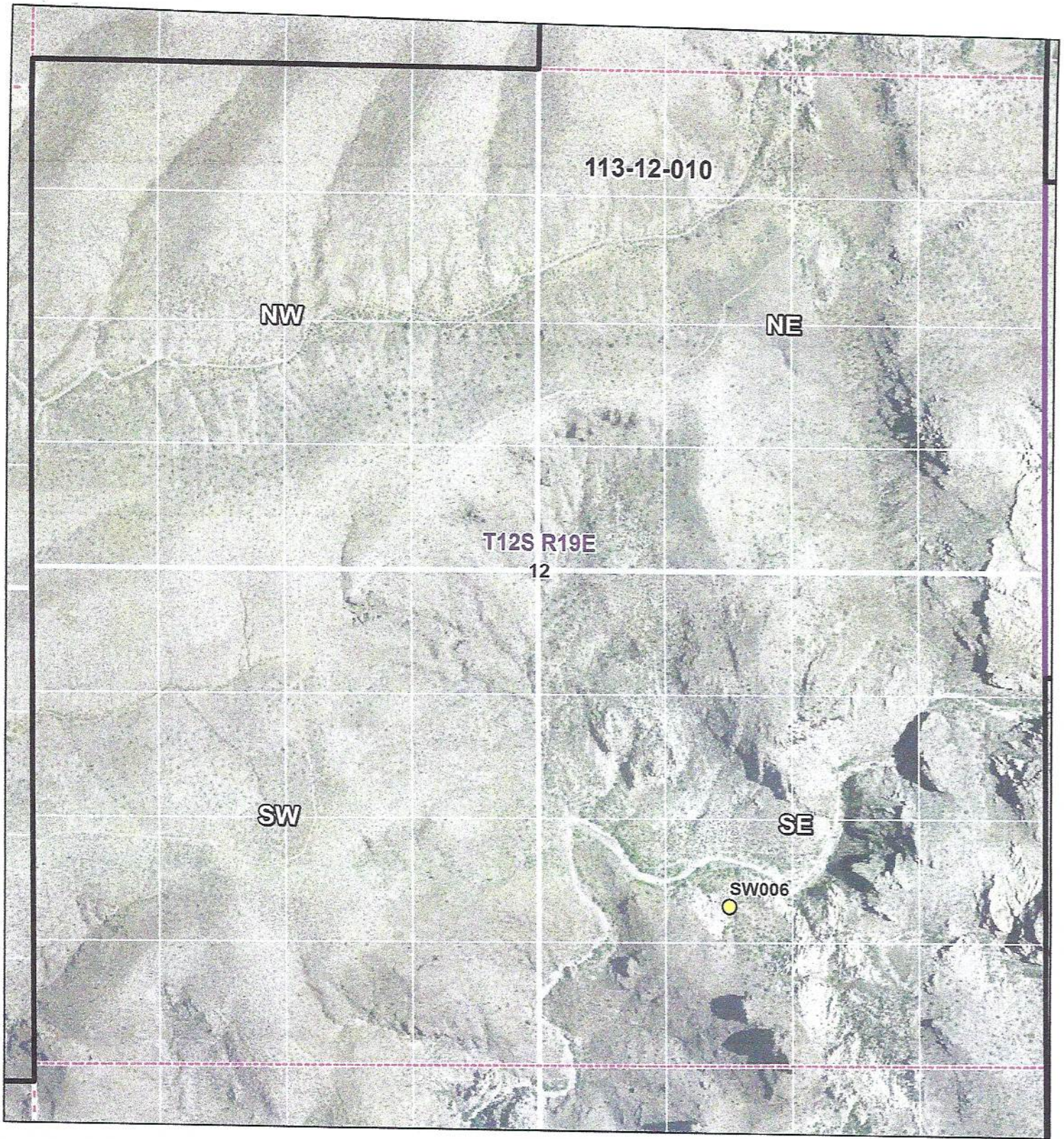
- SW - Spring
- WFR Boundary
- Township
- Section
- Q
- QQQ
- BLM Land

Basemap data sources include: NAIP 2019 imagery. Land ownership acquired from the Arizona State Land Department (August 2020).

Proposed Abstract of Water Right

San Pedro Watershed

Attribute	Proposed Abstract of Water Right
1. Proposed Water Right No.:	113-12-010-SW006
2. Owner of Water Right:	
3. Landowner:	State of Arizona – Arizona State Land Department
4. Statement of Claimant No.(s):	39-13915
5. Statement of Claimant Name(s):	State of Arizona – Arizona State Land Department
6. Lessee or Permittee:	C-Spear, LLC
7. Basis of Right:	36-100063
8. Beneficial Use:	Stock and wildlife watering
9. Priority Date:	12/31/1884
10. Quantity:	Reasonable Use
11. Place of Use:	SWSE sec. 12 T12S R19E of the Gila and Salt River Base and Meridian See attached map
12. Point of Diversion:	SWSE sec. 12 T12S R19E of the Gila and Salt River Base and Meridian See attached map
13. Source of Water:	Surface Water: San Pedro River, stockwatering and wildlife use from Cherry Spring



In re Redfield Canyon State Claims

Contested Case W1-11-2665

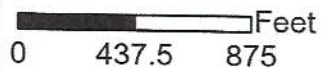
Watershed File Report

113-12-010

Section 12 T12S R19E



ADWR February 2021



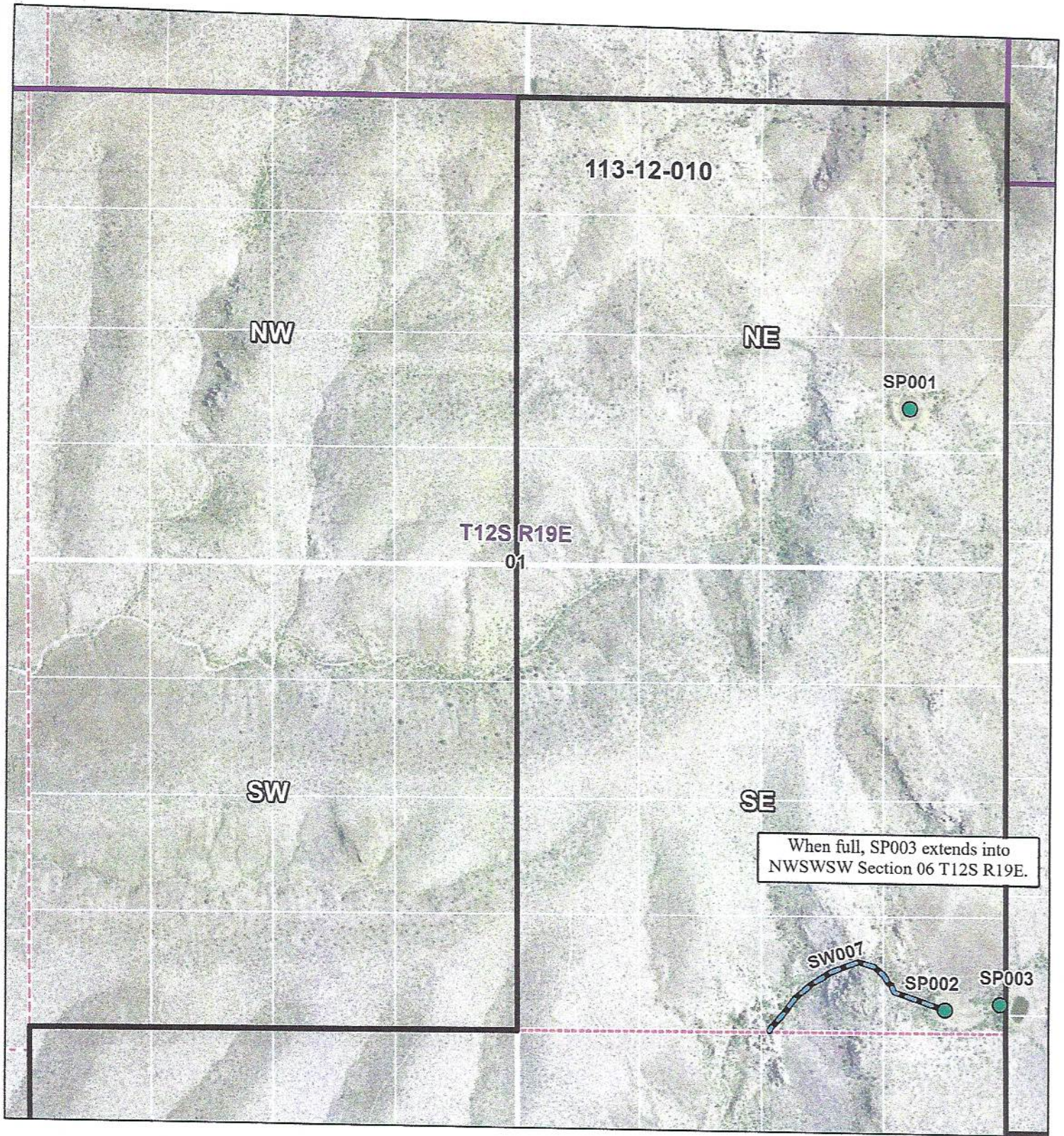
Legend

-  SW - Spring
-  Section
-  WFR Boundary
-  Township
-  Q
-  QQQ


Proposed Abstract of Water Right

San Pedro Watershed

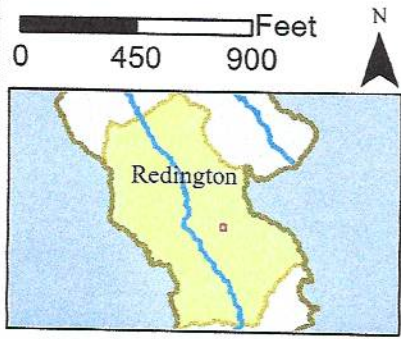
Attribute	Proposed Abstract of Water Right
1. Proposed Water Right No.:	113-12-010-SW007
2. Owner of Water Right:	
3. Landowner:	State of Arizona – Arizona State Land Department
4. Statement of Claimant No.(s):	39-13914
5. Statement of Claimant Name(s):	State of Arizona – Arizona State Land Department
6. Lessee or Permittee:	C-Spear, LLC
7. Basis of Right:	36-100062 36-101566
8. Beneficial Use:	Stock and wildlife watering
9. Priority Date:	12/31/1884
10. Quantity:	Reasonable Use
11. Place of Use:	SESE sec. 01 T12S R19E of the Gila and Salt River Base and Meridian See attached map
12. Point of Diversion:	SESE sec. 01 T12S R19E of the Gila and Salt River Base and Meridian See attached map
13. Source of Water:	Surface Water: San Pedro River, instream stockwatering and wildlife use from Lower Auiga Canyon








In re Redfield Canyon State Claims
 Contested Case W1-11-2665
 Watershed File Report
 113-12-010
Section 01 T12S R19E



ADWR February 2021



Legend

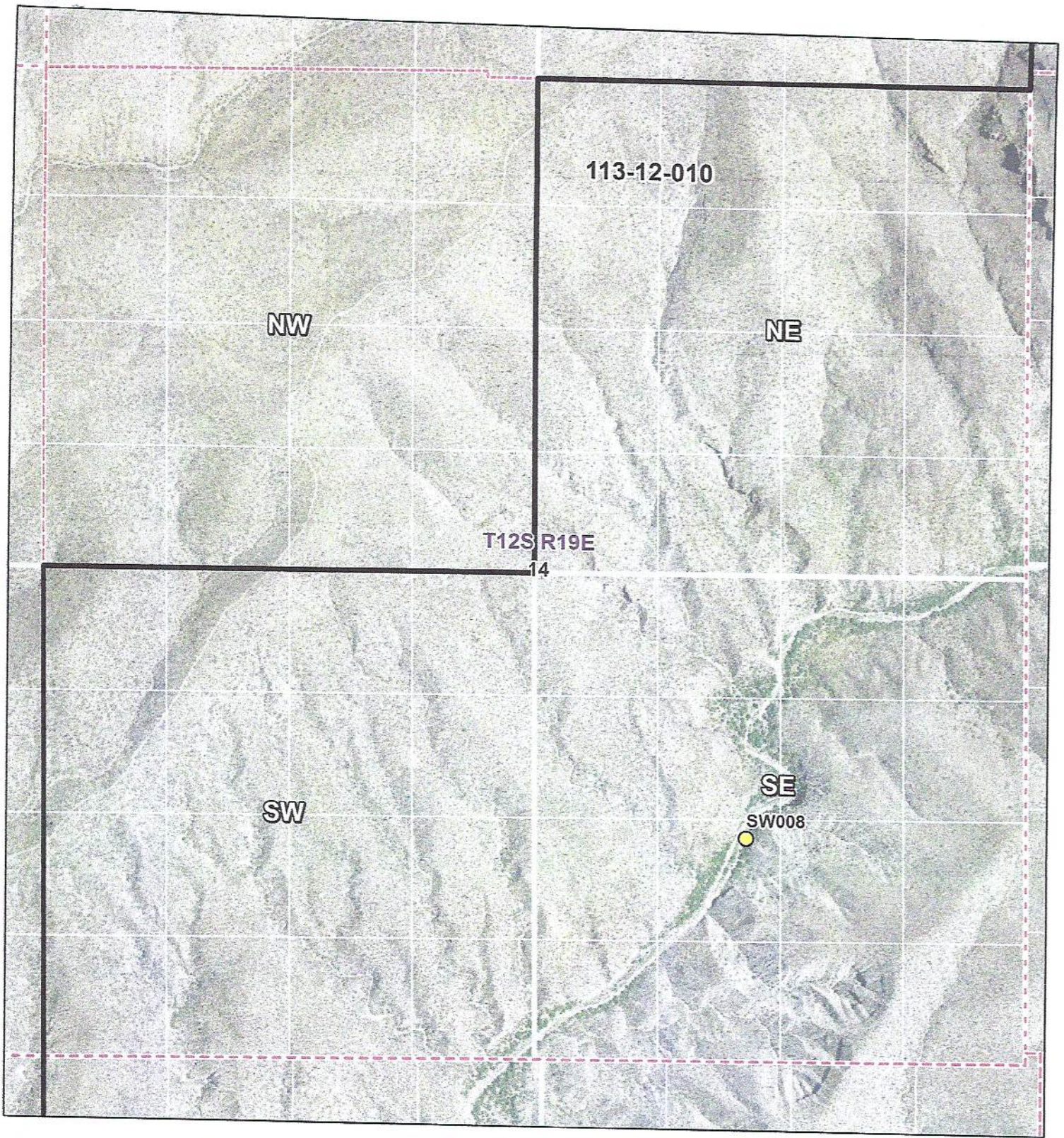
	SP - Stockpond		Section
	SW - Streamside Use	Q	
	WFR Boundary	QQQ	
	Township		

Basemap data sources include: NAIP 2019 imagery.

Proposed Abstract of Water Right

San Pedro Watershed

Attribute	Proposed Abstract of Water Right
1. Proposed Water Right No.:	113-12-010-SW008
2. Owner of Water Right:	
3. Landowner:	State of Arizona – Arizona State Land Department
4. Statement of Claimant No.(s):	39-13917
5. Statement of Claimant Name(s):	State of Arizona – Arizona State Land Department
6. Lessee or Permittee:	C-Spear, LLC
7. Basis of Right:	36-100064
8. Beneficial Use:	Stock and wildlife watering
9. Priority Date:	12/31/1884
10. Quantity:	Reasonable Use
11. Place of Use:	SWSE sec. 14 T12S R19E of the Gila and Salt River Base and Meridian See attached map
12. Point of Diversion:	SWSE sec. 14 T12S R19E of the Gila and Salt River Base and Meridian See attached map
13. Source of Water:	Surface Water: San Pedro River, instream stockwatering and wildlife use from Dripping Cliff Spring



In re Redfield Canyon State Claims

Contested Case W1-11-2665


Watershed File Report

113-12-010




Section 14 T12S R19E



ADWR February 2021



Legend

-  SW - Spring
-  WFR Boundary
-  Section
- Q
- QQQ

Basemap data sources include: NAIP 2019 imagery.