

1
2
3
4
5
6
7
8
9
10
11
12
13
14
15
16
17
18
19
20
21
22
23
24
25
26
27
28

IN THE SUPERIOR COURT OF THE STATE OF ARIZONA
IN AND FOR THE COUNTY OF MARICOPA

IN RE THE GENERAL ADJUDICATION
OF ALL RIGHTS TO USE WATER IN THE
GILA RIVER SYSTEM AND SOURCE

W-1 (Salt)
W-2 (Verde)
W-3 (Upper Gila)
W-4 (San Pedro)
(Consolidated)

Contested Case No. **W1-11-2666**

**CORRECTED
ORDER APPROVING
PROPOSED WATER RIGHT
ABSTRACTS**

CONTESTED CASE NAME: *ASLD – Estate of Hope I. Jones.*

HSR INVOLVED: San Pedro River Watershed Hydrographic Survey Report.

DESCRIPTIVE SUMMARY: The Special Master approves nine abstracts for proposed water rights and directs that they be added to the water catalog.

NUMBER OF PAGES: 21

DATE OF FILING: January 21, 2021

On January 14, 2021, Salt River Project Agricultural Improvement and Power District and Salt River Valley Water Users' Association submitted suggested corrections to proposed abstracts distributed on September 30, 2020. On January 14, 2021, the Arizona State Land Department and C-Spear LLC also filed suggested corrections, which were received on January

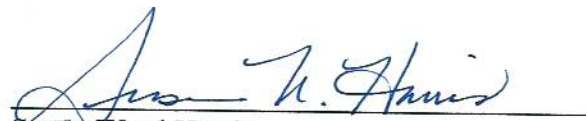
1 19, 2021, after an order had been issued adding proposed abstracts to the water catalog. Finding
2 merit in the additional suggested corrections, a complete set of proposed abstracts are attached
3 as Appendix A. The attached set of abstracts will be added to the water catalog in place of the
4 abstracts issued on January 19, 2021 for Watershed File Report 113-12-011.

5 No proposed abstract has been prepared for 113-12-011-SW005 because both the lessee
6 and the landowner appear to agree that a statement of claim must be filed to establish a basis of
7 right.

8 **IT IS ORDERED** approving nine proposed water right abstracts attached as Appendix
9 A for *de minimis* stockpond and stock watering uses identified in Watershed File Report 113-
10 12-011.

11	113-12-011-SP001	113-12-011-SW001
12	113-12-011-SP002	113-12-011-SW002
13	113-12-011-SP003	113-12-011-SW003
14	113-12-011-SP004	113-12-011-SW004
15	113-12-011-SP006	

16 The proposed abstracts will be included in a Partial Catalog of Water Rights created
17 pursuant to §15 of the Rules for Proceedings before the Special Master.

18
19
20 
21 Susan Ward Harris
Special Master

22
23 The original of the foregoing was delivered
24 to the Clerk of the Maricopa County
25 Superior Court on January 21, 2021, for
26 filing and distributing a copy to all persons
27 listed on the Court approved mailing list for
28 this contested case.


Durina Farrall


1
2
3
4
5
6
7
8
9
10
11
12
13
14
15
16
17
18
19
20
21
22
23
24
25
26
27
28

APPENDIX A


**Proposed Abstract of Water Right
San Pedro Watershed**

Attribute	Proposed Abstract of Water Right
1. Proposed Water Right No.:	113-12-011-SP001
2. Owner of Water Right:	State of Arizona-Arizona State Land Department
3. Landowner:	State of Arizona-Arizona State Land Department
4. Statement of Claimant Nos.:	39-0616 39-7268
5. Statement of Claimant Name:	C-Spear LLC Arizona State Land Department
6. Lessee or Permittee:	C-Spear LLC
7. Basis of Right:	38-0012064 38-0094273
8. Beneficial Use:	Stock watering from a stock pond
9. Priority Date:	07/01/1935
10. Quantity:	Not to exceed (\leq) 4 ac-ft annually with continuous fill
11. Place of Use:	NWSENE sec. 16 T12S R20E of the Gila and Salt River Base and Meridian, Cochise County, Arizona (See Map: Section 16 T12S R20E)
12. Point of Diversion:	NWSENE sec. 16 T12S R20E of the Gila and Salt River Base and Meridian, Cochise County, Arizona (See Map: Section 16 T12S R20E)
13. Source of Water:	Surface Water: San Pedro River
14. Name of Facility:	Bradberry Tank


Subject to Lessee's right to reimbursement, if any, for improvements.











In re ASLD-Estate of Hope I. Jones
 Contested Case W1-11-2666
 Watershed File Report
 113-12-011
Section 16 T12S R20E



ADWR August 2020




Legend	
	SP-Stockpond
	Bureau of Land Mgmt.
	Private Land
	WFR Boundary
	Township
	Section
	Q
	QQQ

Data sources include: Land ownership acquired April 2019 from the Arizona State Land Department. NAIP 2017


**Proposed Abstract of Water Right
San Pedro Watershed**

Attribute	Proposed Abstract of Water Right
1. Proposed Water Right No.:	113-12-011-SP002
2. Owner of Water Right:	State of Arizona-Arizona State Land Department
3. Landowner:	State of Arizona-Arizona State Land Department
4. Statement of Claimant No.:	39-0609 39-7269
5. Statement of Claimant Name:	C-Spear LLC Arizona State Land Department
6. Lessee or Permittee:	C-Spear LLC
7. Basis of Right:	36-4755 38-12071 38-94274
8. Beneficial Use:	Stock watering from a stock pond
9. Priority Date:	07/01/1970
10. Quantity:	Not to exceed (\leq) 4 ac-ft annually with continuous fill
11. Place of Use:	NESE sec. 18 T12S R20E of the Gila and Salt River Base and Meridian, Cochise County, Arizona (See Map: Section 18 T12S R20E)
12. Point of Diversion:	NESE sec. 18 T12S R20E of the Gila and Salt River Base and Meridian, Cochise County, Arizona (See Map: Section 18 T12S R20E)
13. Source of Water	Surface Water San Pedro River
14. Name of Facility:	Miller Tank

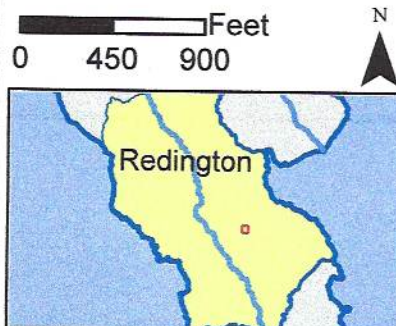
Subject to Lessee's right to reimbursement, if any, for improvements.











In re ASLD-Estate of Hope I. Jones
 Contested Case W1-11-2666
 Watershed File Report
 113-12-011
Section 18 T12S R20E



ADWR August 2020



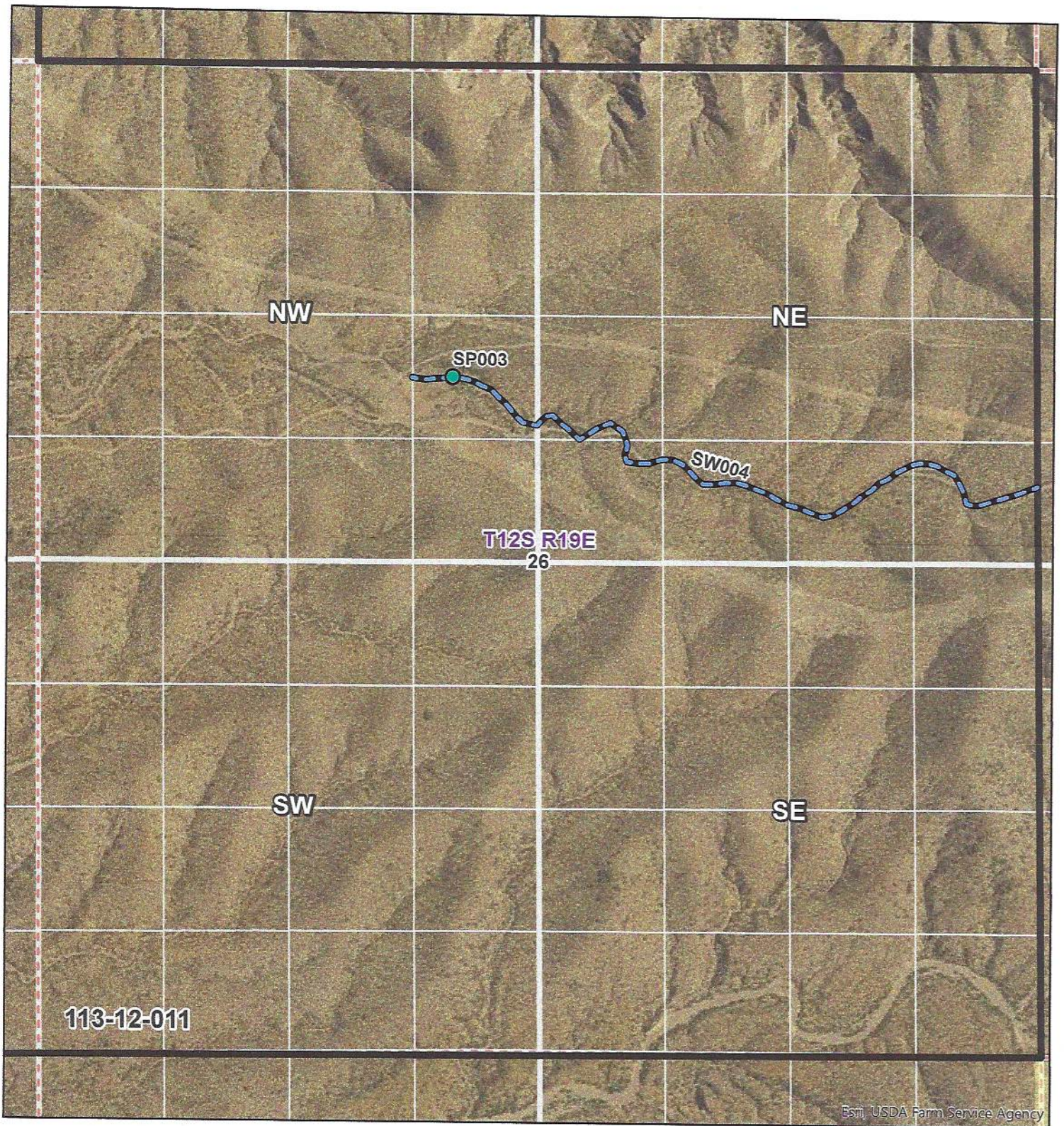
Legend	
	SP-Stockpond
	Section
	Bureau of Land Mgmt.
	Township
	Private Land
	Q
	WFR Boundary
	QQQ

Data sources include: Land ownership acquired April 2019 from the Arizona State Land Department. NAIP 2017


**Proposed Abstract of Water Right
San Pedro Watershed**

Attribute	Proposed Abstract of Water Right
1. Proposed Water Right No.:	113-12-011-SP003
2. Owner of Water Right:	State of Arizona -State Land Department
3. Landowner:	State of Arizona -State Land Department
4. Statement of Claimant No.:	39-0000612 39-0007267
5. Statement of Claimant Name:	C-Spear LLC Arizona State Land Department
6. Lessee or Permittee:	C-Spear LLC
7. Basis of Right:	38-12068 38-94272
8. Beneficial Use:	Stock watering from a stock pond
9. Priority Date:	07/01/1965
10. Quantity:	Not to exceed (\leq) 4 ac-ft annually with continuous fill
11. Place of Use:	NESENW sec. 26 T12S R19E of the Gila and Salt River Base and Meridian, Cochise County, Arizona (See Map: Section 26 T12S R19E)
12. Point of Diversion:	NESENW sec. 26 T12S R19E of the Gila and Salt River Base and Meridian, Cochise County, Arizona (See Map: Section 26 T12S R19E)
13. Source of Water	Surface Water: Mesa Tank Wash, tributary to the San Pedro River
14. Name of Facility:	Mesa Tank

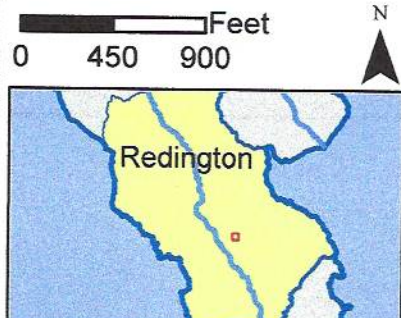
Subject to Lessee's right to reimbursement, if any, for improvements.











In re ASLD-Estate of Hope I. Jones
 Contested Case W1-11-2666
 Watershed File Report
 113-12-011
Section 26 T12S R19E



ADWR August 2020




Legend	
	SP-Stockpond
	SW-Streamside
	Bureau of Land Mgmt.
	WFR Boundary
	Township
	Section
	Q
	QQQ

Data sources include: Land ownership acquired April 2019 from the Arizona State Land Department. NAIP 2017


**Proposed Abstract of Water Right
San Pedro Watershed**

Attribute	Proposed Abstract of Water Right
1. Proposed Water Right No.:	113-12-011-SP004
2. Owner of Water Right:	State of Arizona -State Land Department
3. Landowner:	State of Arizona -State Land Department
4. Statement of Claimant No.:	39-13279
5. Statement of Claimant Name:	Arizona State Land Department
6. Lessee or Permittee:	C-Spear LLC
7. Basis of Right:	36-5512 38-94594
8. Beneficial Use:	Stock watering from a stock pond
9. Priority Date:	12/31/1930
10. Quantity:	Not to exceed (\leq) 4 ac-ft annually with continuous fill
11. Place of Use:	NESW sec. 36 T11S R19E of the Gila and Salt River Base and Meridian, Graham County, Arizona (See attached map)
12. Point of Diversion:	NESW sec. 36 T11S R19E of the Gila and Salt River Base and Meridian, Graham County, Arizona
13. Source of Water	Slice Draw tributary to Redfield Canyon
14. Name of Facility:	Redfield Tank

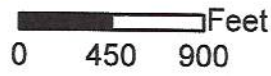
Subject to Lessee's right to reimbursement, if any, for improvements.










In re ASLD-Estate of Hope I. Jones
 Contested Case W1-11-2666
 Watershed File Report
 113-12-011
Section 36 T11S R19E



ADWR August 2020




Legend			
	SP-Stockpond		Section
	Private Land		Q
	WFR Boundary		QQQ
	Township		

Data sources include: Land ownership acquired April 2019 from the Arizona State Land Department, NAIP 2017

**Proposed Abstract of Water Right
San Pedro Watershed**


Attribute	Proposed Abstract of Water Right
1. Proposed Water Right No.:	113-12-011-SP006
2. Owner of Water Right:	State of Arizona -State Land Department
3. Landowner:	State of Arizona -State Land Department
4. Statement of Claimant No.:	39-13281
5. Statement of Claimant Name:	Arizona State Land Department
6. Lessee or Permittee:	C-Spear LLC
7. Basis of Right:	36-5514 38-94595
8. Beneficial Use:	Stock watering from a stock pond
9. Priority Date:	012/31/1930
10. Quantity:	Not to exceed (\leq) 4 ac-ft annually with continuous fill
11. Place of Use:	NESE sec. 31 T11S R20E of the Gila and Salt River Base and Meridian, Graham County, Arizona (See attached map)
12. Point of Diversion:	NESE sec. 31 T11S R20E of the Gila and Salt River Base and Meridian, Graham County, Arizona
13. Source of Water	Walnut Canyon
14. Name of Facility:	Walnut Tank

Subject to Lessee's right to reimbursement, if any, for improvements.

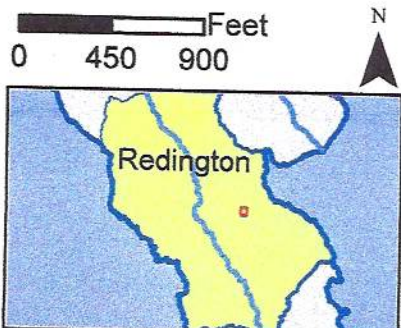


Est. USDA Farm Service Agency

In re ASLD-Estate of Hope I. Jones
 Contested Case W1-11-2666
 Watershed File Report
 113-12-011
Section 31 T11S R20E



ADWR August 2020




Legend	
	SW-Springs
	SP-Stockpond
	Bureau of Land Mgmt.
	Private Land
	WFR Boundary
	Township
	Section
	Q
	QQQ


Data sources include: Land ownership acquired April 2019 from the Arizona State Land Department. NAIP 2017

**Proposed Abstract of Water Right
San Pedro Watershed**

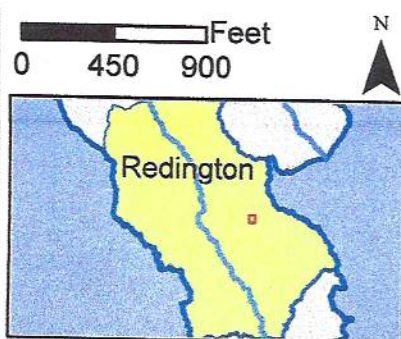
Attribute	Proposed Abstract of Water Right
1. Proposed Water Right No.:	113-12-011-SW001
2. Owner of Water Right:	C-Spear LLC
3. Landowner:	State of Arizona -State Land Department
4. Statement of Claimant No.:	39-13882
5. Statement of Claimant Name:	State of Arizona -State Land Department
6. Lessee or Permittee:	C-Spear LLC
7. Basis of Right:	36-0101567
8. Beneficial Use:	Stockwatering and wildlife
9. Priority Date:	12/31/1990
10. Quantity:	Reasonable use
11. Place of Use:	SWSE sec. 32 T11S R20E of the Gila and Salt River Base and Meridian, Graham County, Arizona (See attached map)
12. Point of Diversion:	SWSE sec. 32 T11S R20E of the Gila and Salt River Base and Meridian, Graham County, Arizona
13. Source of Water	Cedar Spring a tributary of Redfield Canyon



In re ASLD-Estate of Hope I. Jones
 Contested Case W1-11-2666
 Watershed File Report
 113-12-011
 Section 32 T11S R20E



ADWR August 2020




Legend	
SW-Springs	Township
SW-Streamside	Section
Bureau of Land Mgmt.	Q
WFR Boundary	QQQ


Data sources include: Land ownership acquired April 2019 from the Arizona State Land Department. NAIP 2017

**Proposed Abstract of Water Right
San Pedro Watershed**

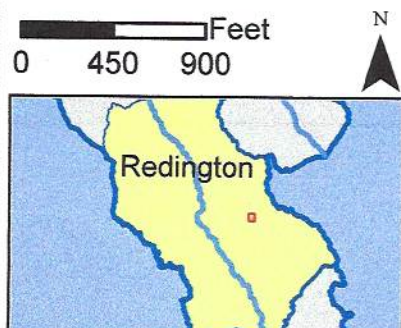
Attribute	Proposed Abstract of Water Right
1. Proposed Water Right No.:	113-12-011-SW002
2. Owner of Water Right:	State of Arizona -State Land Department
3. Landowner:	State of Arizona -State Land Department
4. Statement of Claimant No.:	39-13953
5. Statement of Claimant Name:	State of Arizona -State Land Department
6. Lessee or Permittee:	C-Spear LLC
7. Basis of Right:	36-0101665
8. Beneficial Use:	Stockwatering and wildlife
9. Priority Date:	12/31/1884
10. Quantity:	Reasonable use
11. Place of Use:	NENE NWNE SWNE SENW SWNW NWSW sec. 32 T11S R20E of the Gila and Salt River Base and Meridian, Graham County, Arizona (See attached map)
12. Point of Diversion:	NENE NWNE SWNE SENW SWNW NWSW sec. 32 T11S R20E of the Gila and Salt River Base and Meridian, Graham County, Arizona
13. Source of Water	Surface Water: Redfield Canyon



In re ASLD-Estate of Hope I. Jones
 Contested Case W1-11-2666
 Watershed File Report
 113-12-011
 Section 32 T11S R20E



ADWR August 2020



Legend	
SW-Springs	Township
SW-Streamside	Section
Bureau of Land Mgmt.	Q
WFR Boundary	QQQ

Data sources include: Land ownership acquired April 2019 from the Arizona State Land Department. NAIP 2017

**Proposed Abstract of Water Right
San Pedro Watershed**

Attribute	Proposed Abstract of Water Right
1. Proposed Water Right No.:	113-12-011-SW003
2. Owner of Water Right:	State of Arizona -State Land Department
3. Landowner:	State of Arizona -State Land Department
4. Statement of Claimant No.:	39-13951
5. Statement of Claimant Name:	State of Arizona -State Land Department
6. Lessee or Permittee:	C-Spear LLC
7. Basis of Right:	36-0101667
8. Beneficial Use:	Stockwatering and wildlife
9. Priority Date:	12/31/1884
10. Quantity:	Reasonable use
11. Place of Use:	NENE SENE SWNE sec. 32 T11S R20E of the Gila and Salt River Base and Meridian, Graham County, Arizona (See attached map)
12. Point of Diversion:	NENE SENE SWNE sec. 32 T11S R20E of the Gila and Salt River Base and Meridian, Graham County, Arizona
13. Source of Water	Swamp Springs Canyon



In re ASLD-Estate of Hope I. Jones

Contested Case W1-11-2666

Watershed File Report

113-12-011

Section 32 T11S R20E



ADWR August 2020



Legend

- SW-Springs
- SW-Streamside
- Bureau of Land Mgmt.
- WFR Boundary
- Township
- Section
- Q
- QQQ


Data sources include: Land ownership acquired April 2019 from the Arizona State Land Department, NAIP 2017

**Proposed Abstract of Water Right
San Pedro Watershed**


Attribute	Proposed Abstract of Water Right
1. Proposed Water Right No.:	113-12-011-SW004
2. Owner of Water Right:	State of Arizona -State Land Department
3. Landowner:	State of Arizona -State Land Department
4. Statement of Claimant No.:	39-7267
5. Statement of Claimant Name:	State of Arizona -State Land Department
6. Lessee or Permittee:	C-Spear LLC
7. Basis of Right:	36-0004757
8. Beneficial Use:	Stockwatering and wildlife
9. Priority Date:	12/31/1884
10. Quantity:	Reasonable use
11. Place of Use:	SWNE SENE SENW sec. 26 T12S R19E of the Gila and Salt River Base and Meridian, Cochise County, Arizona (See attached map)
12. Point of Diversion:	SWNE SENE SENW sec. 26 T12S R19E of the Gila and Salt River Base and Meridian, Cochise County, Arizona
13. Source of Water	Mesa Tank Wash











In re ASLD-Estate of Hope I. Jones
 Contested Case W1-11-2666
 Watershed File Report
 113-12-011
Section 26 T12S R19E



ADWR August 2020



Legend	
	SP-Stockpond
	SW-Streamside
	Bureau of Land Mgmt.
	WFR Boundary
	Township
	Section
	Q
	QQQ

Data sources include: Land ownership acquired April 2019 from the Arizona State Land Department. NAIP 2017