

1
2
3
4
5
6
7
8
9
10
11
12
13
14
15
16
17
18
19
20
21
22
23
24
25
26
27
28

IN THE SUPERIOR COURT OF THE STATE OF ARIZONA
IN AND FOR THE COUNTY OF MARICOPA

IN RE THE GENERAL ADJUDICATION
OF ALL RIGHTS TO USE WATER IN THE
GILA RIVER SYSTEM AND SOURCE

W-1 (Salt)
W-2 (Verde)
W-3 (Upper Gila)
W-4 (San Pedro)
(Consolidated)

Contested Case No. W1-11-2666

**ORDER SETTING DATE FOR
SUGGESTED CORRECTIONS
OF PROPOSED WATER
RIGHTS**

CONTESTED CASE NAME: *In re ASLD – Estate of Hope I. Jones*

HSR INVOLVED: San Pedro River Watershed Hydrographic Survey Report.

DESCRIPTIVE SUMMARY: The Special Master issues abstracts for proposed water rights for stock watering and stockponds analyzed by Watershed File Report No. 113-12-011 and sets a deadline to file suggested corrections.

NUMBER OF PAGES: 23


DATE OF FILING: September 30, 2020

This case involves *de minimis* claims for water rights analyzed by Watershed File Report 113-12-011 included in the final hydrographic survey report for the San Pedro Watershed (“San Pedro HSR”) filed on November 20, 1991. In 1994, the Special Master issued a Memorandum Decision, Findings of Fact, and Conclusions of Law for Group 1 Cases


1 involving Stockwatering, Stockponds, and Domestic Uses, dated November 14, 1994, amended
2 February 23, 1995, approved and modified September 27, 2002 (“Decision”). The Decision
3 established the procedures for adjudicating *de minimis* water rights for claims in the San Pedro
4 watershed.

5 After the proposed water right abstracts have been prepared, “the litigants will be
6 provided an opportunity to suggest the correction of mistakes in the proposed abstracts.”
7 Decision, p. 47. This proceeding is not a forum in which to relitigate the Decision, which was
8 the subject of years of briefing and has now been affirmed for 18 years. Once the clerical
9 corrections have been completed, the abstracts will be included in a catalog of proposed water
10 rights where they will be subject to very limited set of objections and, ultimately in a final
11 decree. As required by the Decision, proposed water right abstracts have been prepared for the
12 *de minimis* water rights analyzed by Watershed File Report no. 115-05-001 that are attached as
13 Appendix A.

14 **IT IS ORDERED** that any suggested corrections to the proposed abstracts shall be filed
15 on or before **November 30, 2020**.

16 
17 Susan Ward Harris
18 Special Master

19
20 The original of the foregoing was delivered to the Clerk
21 of the Maricopa County Superior Court on September
22 30, 2020, for filing and distributing a copy to all persons
23 listed on the Court approved mailing list for this
24 Contested Case.

25 
26 Durina Farrall
27
28


1
2
3
4
5
6
7
8
9
10
11
12
13
14
15
16
17
18
19
20
21
22
23
24
25
26
27
28

APPENDIX A


Proposed Abstract of Water Right

San Pedro Watershed

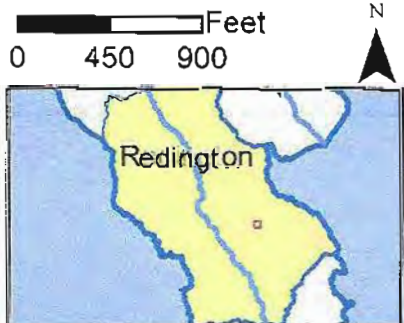
Attribute	Proposed Abstract of Water Right
1. Proposed Water Right No.:	113-12-011-SP001
2. Owner of Water Right:	State of Arizona-Arizona State Land Department
3. Landowner:	State of Arizona-Arizona State Land Department
4. Statement of Claimant No.(s):	39-0616
5. Statement of Claimant Name(s):	C-Spear LLC Arizona State Land Department
6. Lessee or Permittee:	C-Spear LLC
7. Basis of Right:	36-0004756 38-0012064 38-0094273
8. Beneficial Use:	Stock watering from a Stock Pond
9. Priority Date:	07/31/1935
10. Quantity:	Not to exceed (\leq) 4 acre feet annually with continuous fill
11. Place of Use:	NWSENE 16 T12S R20E See attached map
12. Point of Diversion:	NWSENE 16 T12S R20E
13. Source of Water:	Surface Water: San Pedro River
14. Facility	Bradberry Tank



In re ASLD-Estate of Hope I. Jones
 Contested Case W1-11-2666
 Watershed File Report
 113-12-011
 Section 16 T12S R20E



ADWR August 2020




Legend	
	SP-Stockpond
	Bureau of Land Mgmt.
	Private Land
	WFR Boundary
	Township
	Section
	Q
	QQQ

Data sources include Land ownership acquired April 2019 from the Arizona State Land Department. N.AIP 2017


Proposed Abstract of Water Right

San Pedro Watershed

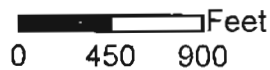
Attribute	Proposed Abstract of Water Right
1. Proposed Water Right No.:	113-12-011-SP002
2. Owner of Water Right:	State of Arizona-Arizona State Land Department
3. Landowner:	State of Arizona-Arizona State Land Department
4. Statement of Claimant No.(s):	39-0000609 39-0007269
5. Statement of Claimant Name(s):	C-Spear LLC Arizona State Land Department
6. Lessee or Permittee:	C-Spear LLC
7. Basis of Right:	36-0004755 38-0012071 38-0094274
8. Beneficial Use:	Stock watering from a Stock Pond
9. Priority Date:	06/30/1970
10. Quantity:	Not to exceed (\leq) 4 acre feet annually with continuous fill
11. Place of Use:	NESE 18 T12S R20E See attached map
12. Point of Diversion:	NESE 18 T12S R20E
13. Source of Water:	Surface Water: San Pedro River
14. Facility:	Miller Tank








In re ASLD-Estate of Hope I. Jones
 Contested Case W1-11-2666
 Watershed File Report
 113-12-011
 Section 18 T12S R20E



ADWR August 2020



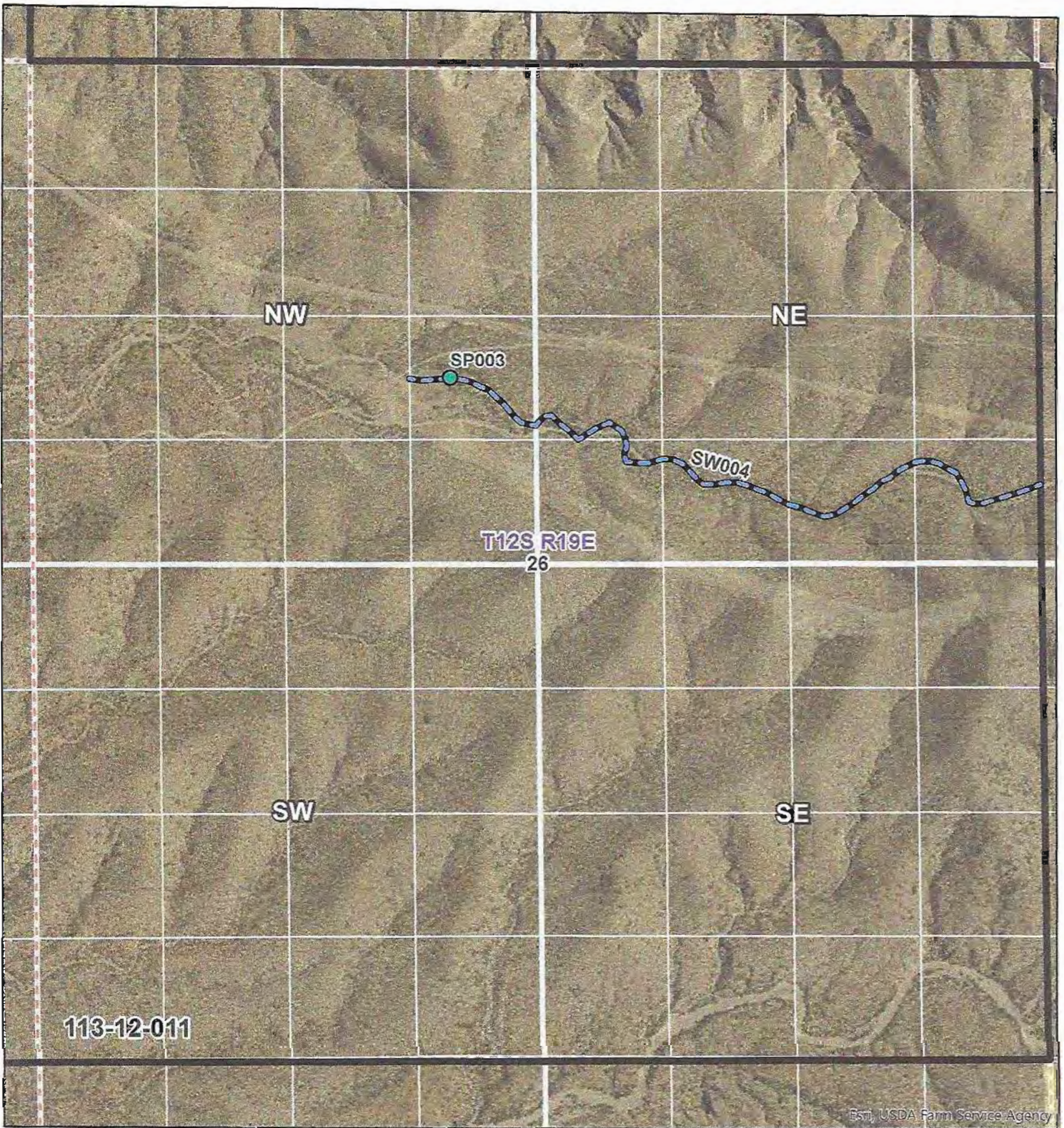
Legend	
	SP-Stockpond
	Bureau of Land Mgmt. Private Land
	WFR Boundary
	Section
	Township
	Q
	QQQ

Data sources include: Land ownership acquired April 2019 from the Arizona State Land Department, NAIP 2017


Proposed Abstract of Water Right

San Pedro Watershed

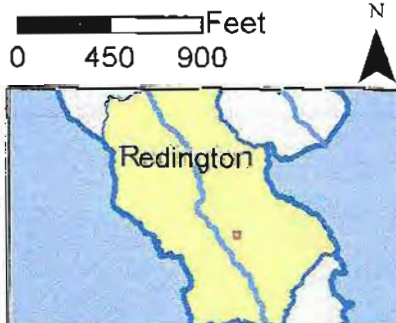
Attribute	Proposed Abstract of Water Right
1. Proposed Water Right No.:	113-12-011-SP003
2. Owner of Water Right:	State of Arizona-Arizona State Land Department
3. Landowner:	State of Arizona-Arizona State Land Department
4. Statement of Claimant No.(s):	39-0000612 39-0007267
5. Statement of Claimant Name(s):	C-Spear LLC Arizona State Land Department
6. Lessee or Permittee:	C-Spear LLC
7. Basis of Right:	38-0012068 38-0094272
8. Beneficial Use:	Stock watering from a Stock Pond
9. Priority Date:	12/31/1955
10. Quantity:	Not to exceed (\leq) 4 acre feet annually with continuous fill
11. Place of Use:	NESENW 26 T12S R19E See attached map
12. Point of Diversion:	NESENW 26 T12S R19E
13. Source of Water:	Surface Water: San Pedro River
14. Facility:	Mesa Tank



In re ASLD-Estate of Hope I. Jones
 Contested Case W1-11-2666
 Watershed File Report
 113-12-011
 Section 26 T12S R19E



ADWR August 2020



Legend	
	SP-Stockpond
	SW-Streamside
	Bureau of Land Mgmt.
	WFR Boundary
	Township
	Section
	Q
	QQQ

Data sources include: Land ownership acquired April 2019 from the Arizona State Land Department NAIP 2017

Proposed Abstract of Water Right

San Pedro Watershed


Attribute	Proposed Abstract of Water Right
1. Proposed Water Right No.:	113-12-011-SP004
2. Owner of Water Right:	State of Arizona-Arizona State Land Department
3. Landowner:	State of Arizona-Arizona State Land Department
4. Statement of Claimant No.(s):	39-0013279
5. Statement of Claimant Name(s):	Arizona State Land Department
6. Lessee or Permittee:	C-Spear LLC
7. Basis of Right:	36-0005512 38-0094594
8. Beneficial Use:	Stock watering from a Stock Pond
9. Priority Date:	12/31/1930
10. Quantity:	Not to exceed (\leq) 4 acre feet annually with continuous fill
11. Place of Use:	NESW 36 T11S R19E See attached map
12. Point of Diversion:	NESW 36 T11S R19E
13. Source of Water:	Surface Water: San Pedro River
14. Facility:	Redfield Tank



In re ASLD-Estate of Hope I. Jones
 Contested Case W1-11-2666
 Watershed File Report
 113-12-011
 Section 36 T11S R19E



ADWR August 2020



Legend

-  SP-Stockpond
-  Section
-  Private Land
-  WFR Boundary
-  Township
- Q
- QQQ


Proposed Abstract of Water Right

San Pedro Watershed

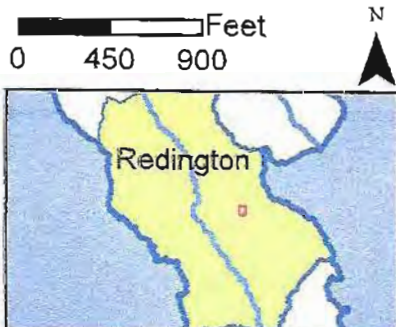
Attribute	Proposed Abstract of Water Right
1. Proposed Water Right No.:	113-12-011-SP006
2. Owner of Water Right:	State of Arizona-Arizona State Land Department
3. Landowner:	State of Arizona-Arizona State Land Department
4. Statement of Claimant No.(s):	39-0013281
5. Statement of Claimant Name(s):	Arizona State Land Department
6. Lessee or Permittee:	C-Spear LLC
7. Basis of Right:	36-0005514 38-0094595
8. Beneficial Use:	Stock watering from a Stock Pond
9. Priority Date:	12/31/1930
10. Quantity:	Not to exceed (\leq) 4 acre feet annually with continuous fill
11. Place of Use:	NESE 31 T11S R20E See attached map
12. Point of Diversion:	NESE 31 T11S R20E
13. Source of Water:	Surface Water: San Pedro River
14. Facility:	Walnut Tank



In re ASLD-Estate of Hope I. Jones
 Contested Case W1-11-2666
 Watershed File Report
 113-12-011
 Section 31 T11S R20E



ADWR August 2020



Legend	
	SW-Springs
	SP-Stockpond
	Bureau of Land Mgmt.
	Private Land
	WFR Boundary
	Township
	Section
	Q
	QQQ

Data sources include: Land ownership acquired April 2019 from the Arizona State Land Department. NAIP 2017


Proposed Abstract of Water Right

San Pedro Watershed

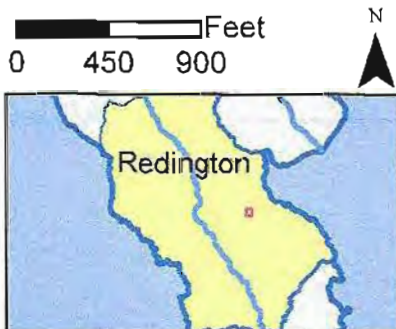
Attribute	Proposed Abstract of Water Right
1. Proposed Water Right No.:	113-12-011-SW001
2. Owner of Water Right:	C-Spear LLC
3. Landowner:	State of Arizona
4. Statement of Claimant No.(s):	39-0013882
5. Statement of Claimant Name(s):	C-Spear LLC
6. Lessee or Permittee:	C-Spear LLC
7. Basis of Right:	36-0101567
8. Beneficial Use:	Stock watering and wildlife
9. Priority Date:	12/31/1990
10. Quantity:	Reasonable Use
11. Place of Use:	SWSE 32 T11S R20E See attached map
12. Point of Diversion:	SWSE 32 T11S R20E
13. Source of Water:	Surface Water: San Pedro River
14. Facility:	Cedar Spring









In re ASLD-Estate of Hope I. Jones
 Contested Case W1-11-2666
 Watershed File Report
 113-12-011
 Section 32 T11S R20E



ADWR August 2020



Legend	
	SW-Springs
	SW-Streamside
	Bureau of Land Mgmt.
	WFR Boundary
	Township
	Section
	Q
	QQQ

Data sources include: Land ownership acquired April 2019 from the Arizona State Land Department, NAJP 2017

Proposed Abstract of Water Right

San Pedro Watershed


Attribute	Proposed Abstract of Water Right
1. Proposed Water Right No.:	113-12-011-SW002
2. Owner of Water Right:	State of Arizona-Arizona State Land Department
3. Landowner:	State of Arizona-Arizona State Land Department
4. Statement of Claimant No.(s):	39-0013953
5. Statement of Claimant Name(s):	Arizona State Land Department
6. Lessee or Permittee:	
7. Basis of Right:	36-0101665
8. Beneficial Use:	Stock watering and wildlife
9. Priority Date:	12/31/1884
10. Quantity:	Reasonable Use
11. Place of Use:	NW 31 T11S R20E NE 32 T11S R20E NW 32 T11S R20E SW 32 T11S R20E See attached map
12. Point of Diversion:	NW 31 T11S R20E NE 32 T11S R20E NW 32 T11S R20E SW 32 T11S R20E
13. Source of Water:	Redfield Canyon



In re ASLD-Estate of Hope I. Jones
 Contested Case W1-11-2666
 Watershed File Report
 113-12-011
 Section 32 T11S R20E



ADWR August 2020



Legend


- SW-Springs
- SW-Streamside
- Bureau of Land Mgmt.
- WFR Boundary
- Township
- Section
- Q
- QQQ

Data sources include: Land ownership acquired April 2019 from the Arizona State Land Department. NAIP 2017


Proposed Abstract of Water Right

San Pedro Watershed


Attribute	Proposed Abstract of Water Right
1. Proposed Water Right No.:	113-12-011-SW003
2. Owner of Water Right:	State of Arizona-Arizona State Land Department
3. Landowner:	State of Arizona-Arizona State Land Department
4. Statement of Claimant No.(s):	39-0013951
5. Statement of Claimant Name(s):	Arizona State Land Department
6. Lessee or Permittee:	C-Spear LLC
7. Basis of Right:	36-0101667
8. Beneficial Use:	Stock watering and wildlife
9. Priority Date:	12/31/184
10. Quantity:	Reasonable Use
11. Place of Use:	NE 32 T11S R20E See attached map
12. Point of Diversion:	NE 32 T11S R20E
13. Source of Water:	Swamp Springs Canyon



In re ASLD-Estate of Hope I. Jones
 Contested Case W1-11-2666
 Watershed File Report
 113-12-011
 Section 32 T11S R20E



ADWR August 2020



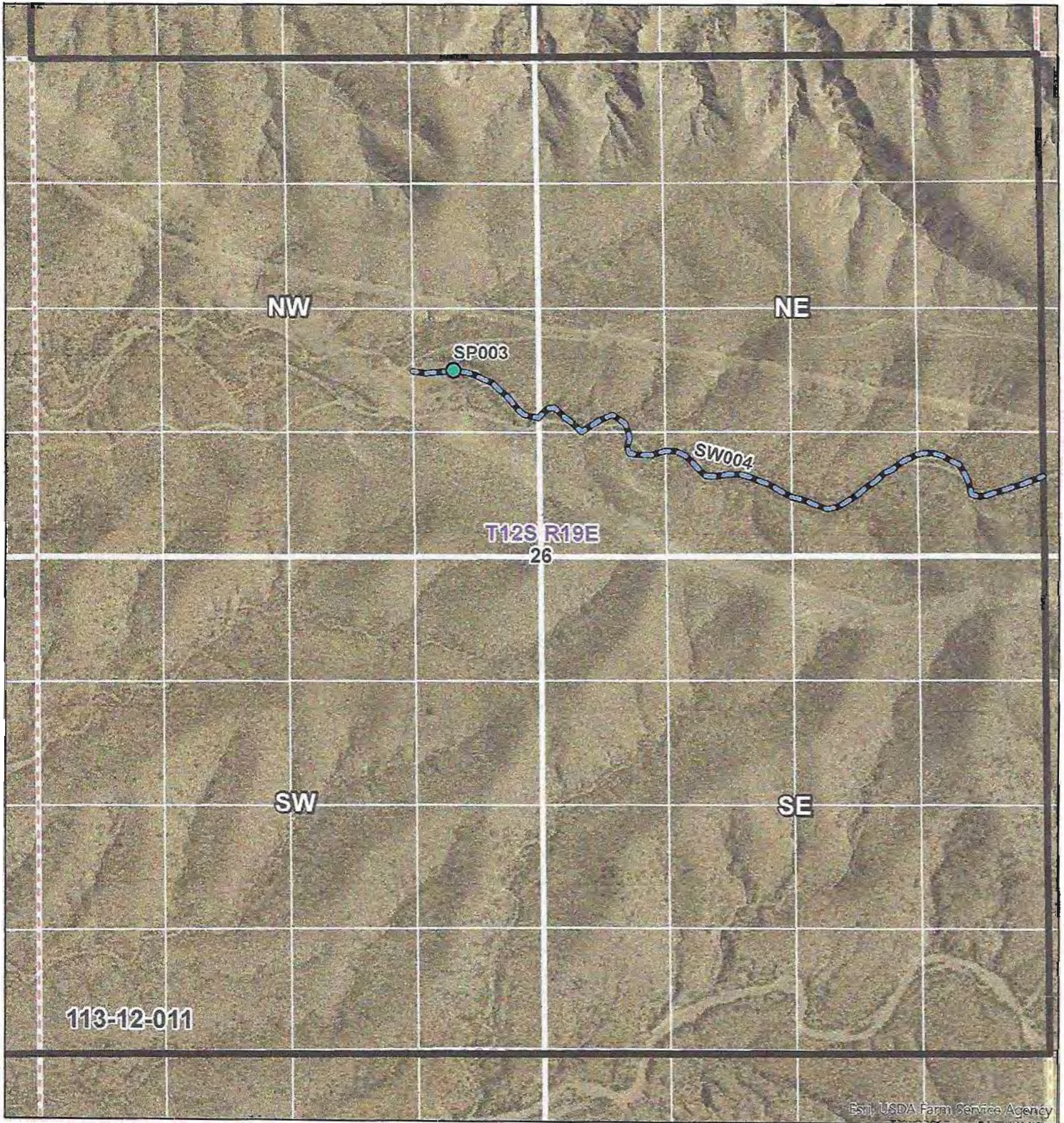
Legend	
SW-Springs	Township
SW-Streamside	Section
Bureau of Land Mgmt.	Q
WFR Boundary	QQQ

Data sources include: Land ownership acquired April 2019 from the Arizona State Land Department. NAIP 2017


Proposed Abstract of Water Right

San Pedro Watershed

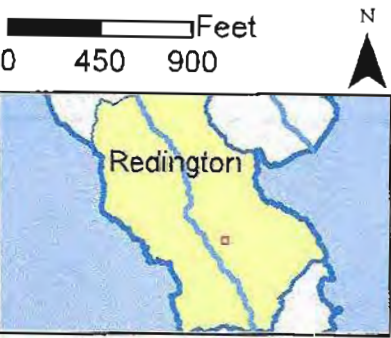
Attribute	Proposed Abstract of Water Right
1. Proposed Water Right No.:	113-12-011-SW004
2. Owner of Water Right:	State of Arizona-Arizona State Land Department
3. Landowner:	State of Arizona-Arizona State Land Department
4. Statement of Claimant No.(s):	39-0007267
5. Statement of Claimant Name(s):	Arizona State Land Department
6. Lessee or Permittee:	C-Spear LLC
7. Basis of Right:	36-0004757
8. Beneficial Use:	Stock watering and wildlife
9. Priority Date:	12/31/1884
10. Quantity:	Reasonable Use
11. Place of Use:	SESENE 26 T12S R19E See attached map
12. Point of Diversion:	SESENE 26 T12S R19E
13. Source of Water:	Mesa Tank Wash



In re ASLD-Estate of Hope I. Jones
 Contested Case W1-11-2666
 Watershed File Report
 113-12-011
 Section 26 T12S R19E



ADWR August 2020



Legend	
SP-Stockpond	Township
SW-Streamside	Section
Bureau of Land Mgmt.	Q
WFR Boundary	QQQ

Data sources include Land ownership acquired April 2019 from the Arizona State Land Department. NAIP 2017


Proposed Abstract of Water Right

San Pedro Watershed

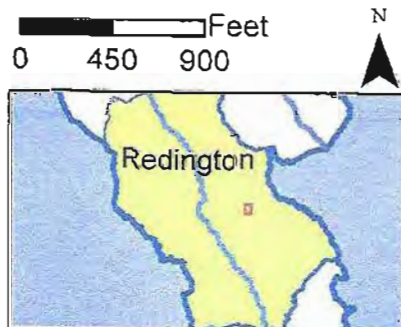
Attribute	Proposed Abstract of Water Right
1. Proposed Water Right No.:	113-12-011-SW005
2. Owner of Water Right:	C-Spear LLC
3. Landowner:	State of Arizona-Arizona State Land Department
4. Statement of Claimant No.(s):	39-0013280
5. Statement of Claimant Name(s):	Arizona State Land Department
6. Lessee or Permittee:	C-Spear LLC
7. Basis of Right:	36-0005513
8. Beneficial Use:	Stock watering and wildlife
9. Priority Date:	12/31/1884
10. Quantity:	Reasonable Use
11. Place of Use:	NESE 31 T11S 20E See attached map
12. Point of Diversion:	NESE 31 T11S 20E
13. Source of Water:	Surface Water: San Pedro River
14. Facility:	Walnut Spring



In re ASLD-Estate of Hope I. Jones
 Contested Case W1-11-2666
 Watershed File Report
 113-12-011
 Section 31 T11S R20E



ADWR August 2020



Legend	
SW-Springs	Township
SP-Stockpond	Section
Bureau of Land Mgmt.	Q
Private Land	QQQ
WFR Boundary	

Data sources include: Land ownership acquired April 2019 from the Arizona State Land Department. NAIP 2017