

1
2
3
4
5
6
7
8
9
10
11
12
13
14
15
16
17
18
19
20
21
22
23
24
25
26
27
28

IN THE SUPERIOR COURT OF THE STATE OF ARIZONA
IN AND FOR THE COUNTY OF MARICOPA

IN RE THE GENERAL ADJUDICATION
OF ALL RIGHTS TO USE WATER IN THE
GILA RIVER SYSTEM AND SOURCE

W-1 (Salt)
W-2 (Verde)
W-3 (Upper Gila)
W-4 (San Pedro)
Consolidated

Contested Case No. W1-11-2690

ORDER APPROVING PROPOSED
WATER RIGHT ABSTRACTS

CONTESTED CASE NAME: *In re Pima County Flood Control District*

HSR INVOLVED: San Pedro River Watershed Hydrographic Survey Report.


DESCRIPTIVE SUMMARY: The Special Master approves 4 abstracts for proposed water rights and directs that they be added to the water catalog.

NUMBER OF PAGES: 11

DATE OF FILING: March 1, 2019

1 The Pima County Flood Control District and Arizona State Land Department filed
2 suggested corrections to the draft abstracts issued on November 16, 2018. No other proposed
3 corrections have been filed.

4 **IT IS ORDERED** approving the four proposed water right abstracts attached as
5 Appendix A for *de minimis* stock watering uses identified in Watershed File Reports 113-11-
6 002 and 113-12-021. The proposed abstracts will be included in a Partial Catalog of Water
7 Rights created pursuant to §15 of the Rules for Proceedings Before the Special Master.
8

9
10
11 
12 Susan Ward Harris
13 Special Master
14

15
16 The original of the foregoing was delivered to
17 the Clerk of the Maricopa County Superior
18 Court on March 1, 2019, for filing and
19 distributing a copy to all persons listed on the
20 Court approved mailing list for this contested
21 case.
22
23
24
25
26
27
28

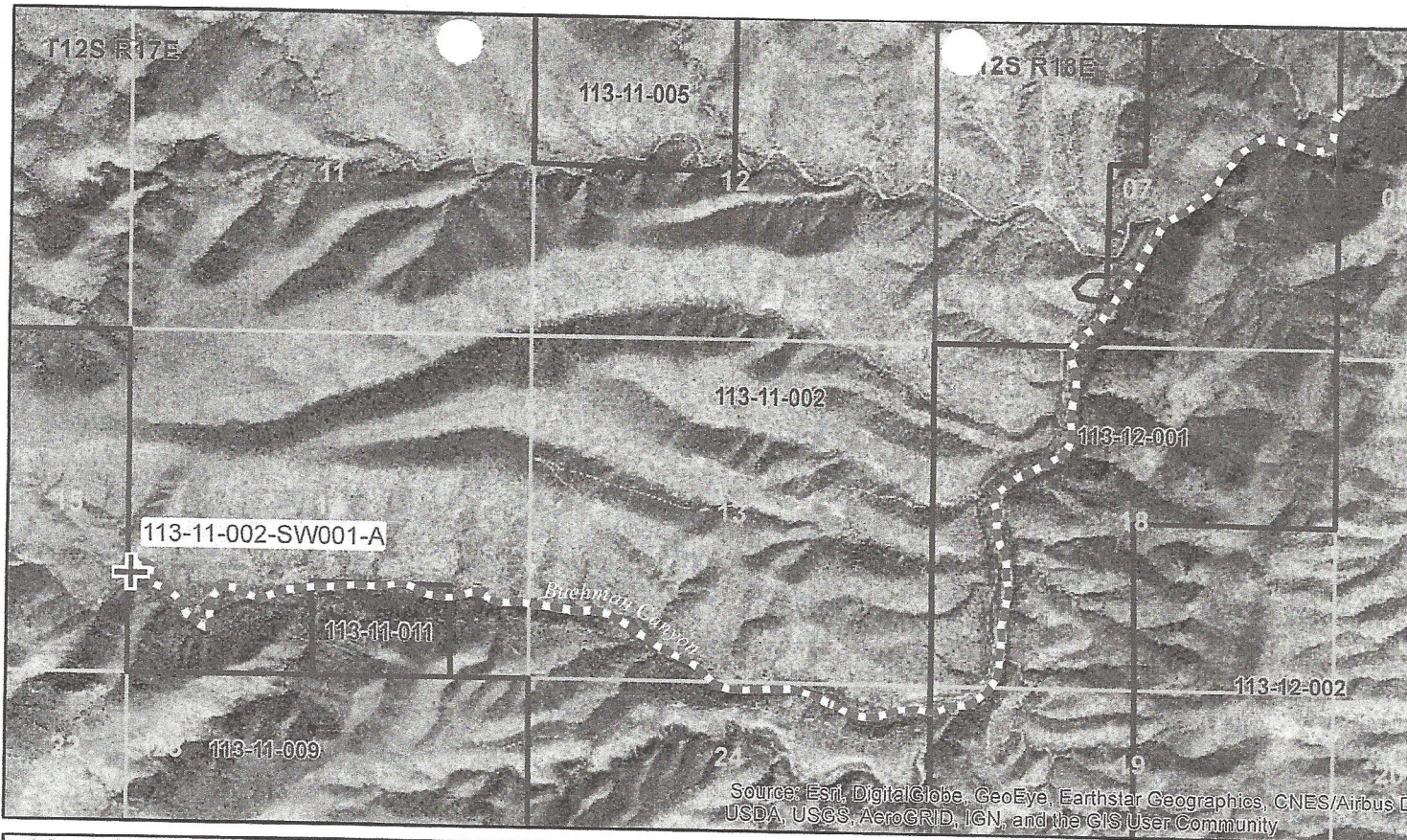
1
2
3
4
5
6
7
8
9
10
11
12
13
14
15
16
17
18
19
20
21
22
23
24
25
26
27
28

APPENDIX A

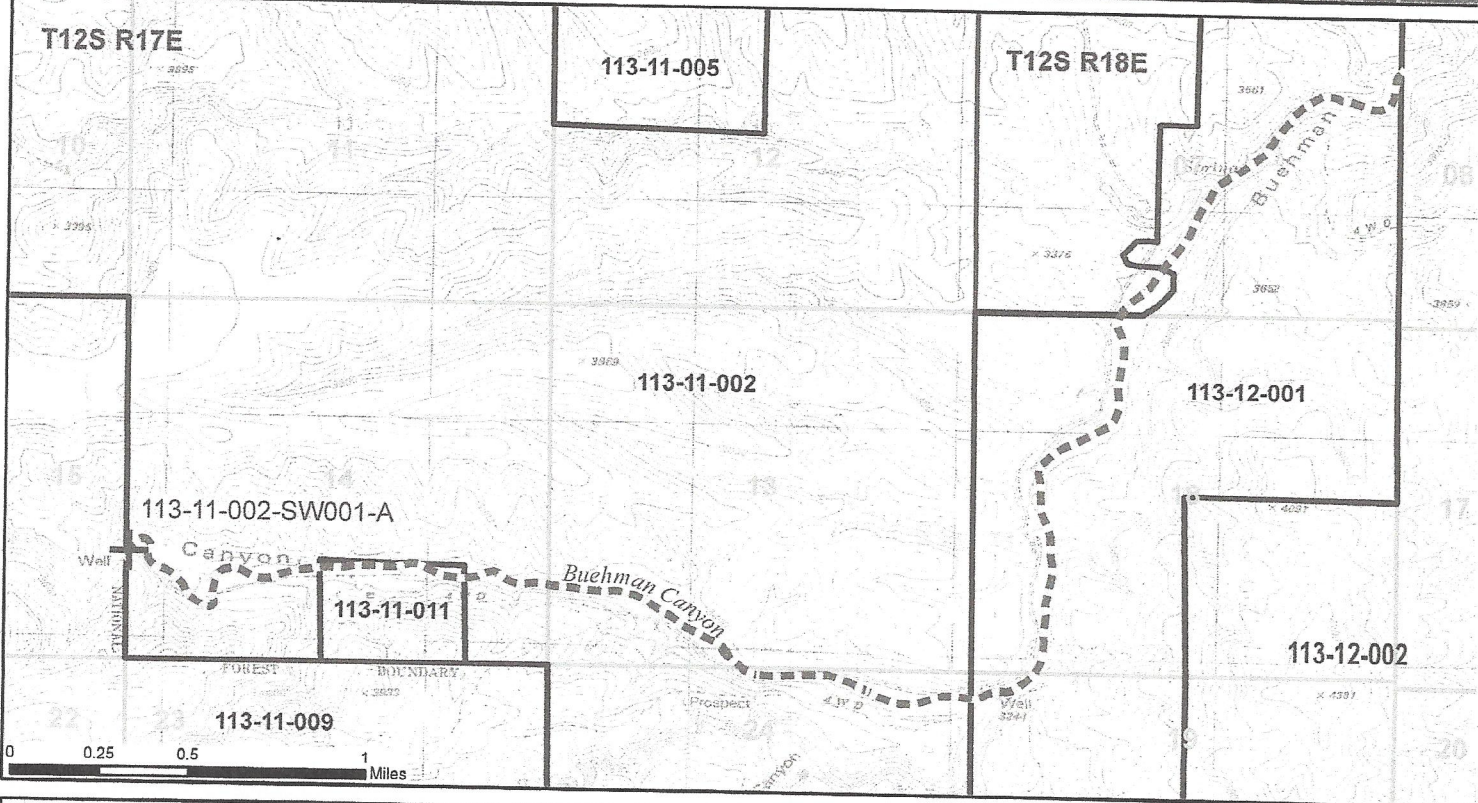
Abstract of Water Right San Pedro Watershed

1. Proposed Water Right No.:	113-11-002-SW001-A
2. Owner of Water Right:	Pima County Regional Flood Control District
3. Landowner:	Pima County Regional Flood Control District
4. Statement of Claimant No.(s):	39-17838
5. Statement of Claimant Name(s):	Pima County Regional Flood Control District
6. Lessee or Permittee:	None
7. Basis of Right:	Certificate of Water Right 4053 (Applic. No. 4A-3949)
8. Beneficial Use:	Stock watering
9. Priority Date:	April 25, 1957
10. Quantity:	Reasonable Use
11. Place of Use:	NWSW 14 T12S R17E *
12. Point of Diversion:	NWSW 14 T12S R17E *
13. Source of Water:	San Pedro River
14. Name of Facility:	Buehman Canyon

*See attached map.

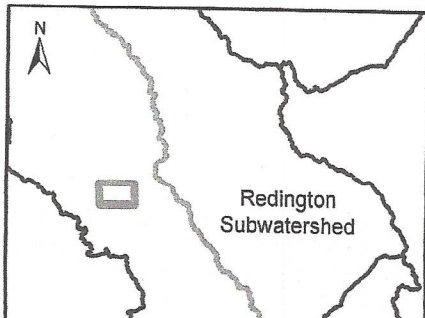


Source: Esri, DigitalGlobe, GeoEye, Earthstar Geographics, CNES/Airbus, USDA, USGS, AeroGRID, IGN, and the GIS User Community




Legend

+	Instream Stockwatering Starting Location	□	WFR Boundary
---	Instream Stockwatering Extent	□	Townships
		□	Sections
		□	QQQ



*In re Pima County Flood Control District,
Contested Case No. W1-11-2690*

PWR 113-11-002-SW001-A

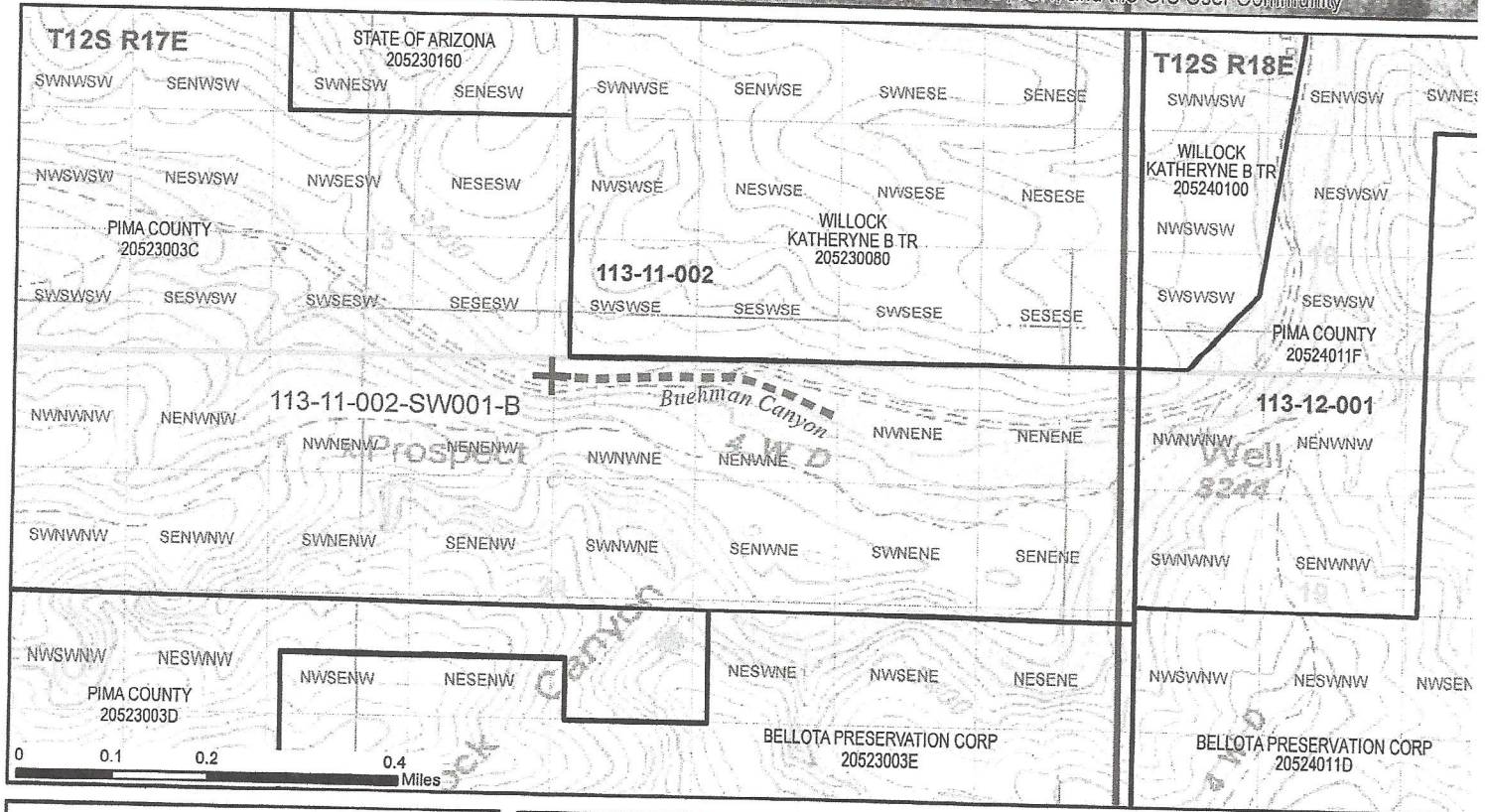
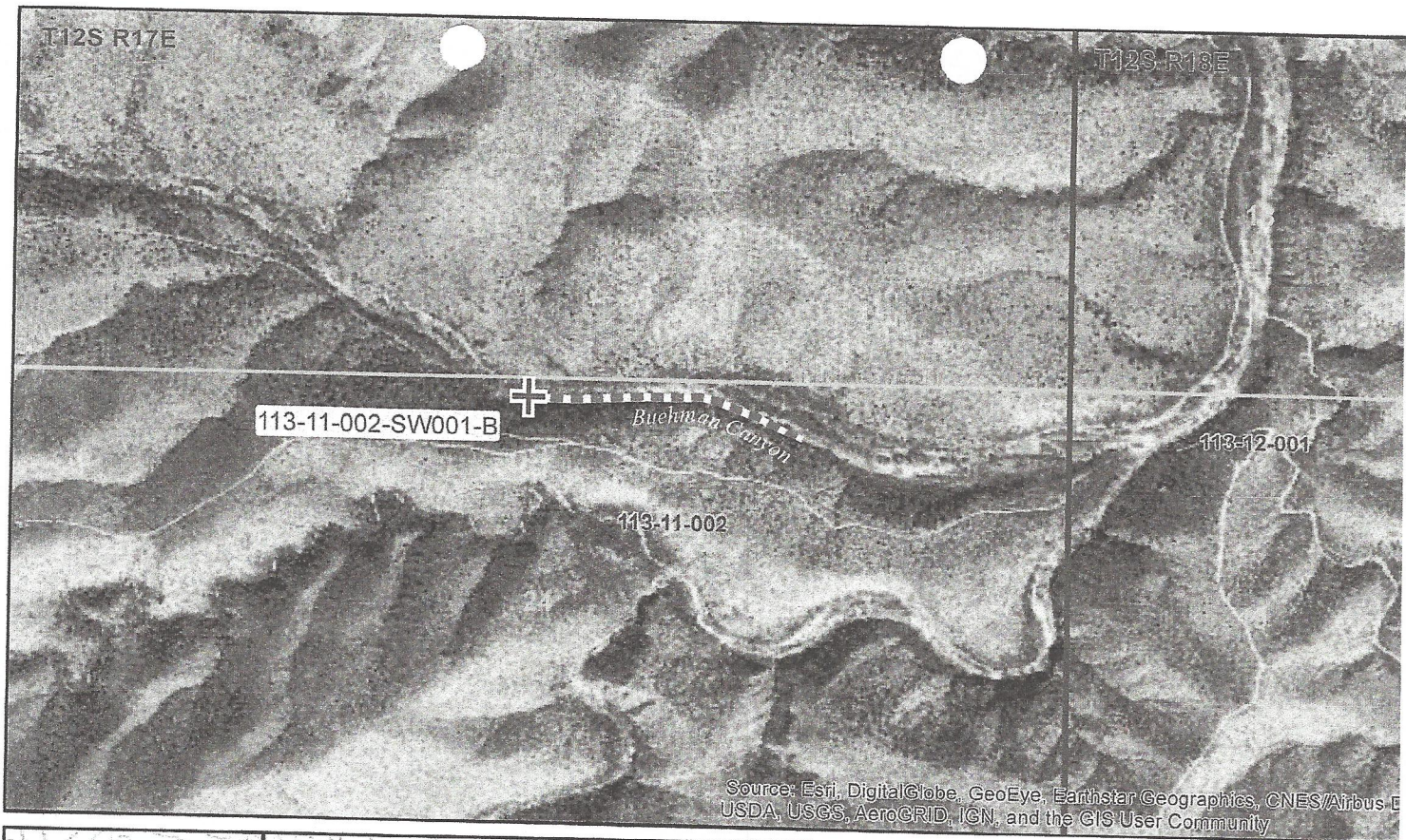


ADWR November 2018

Abstract of Water Right San Pedro Watershed

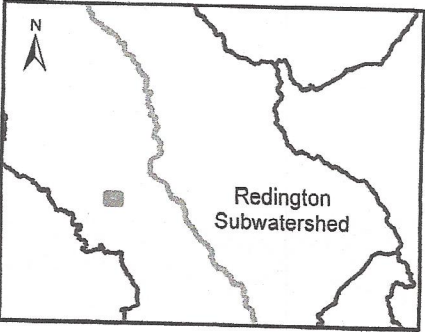
1. Proposed Water Right No.:	113-11-002-SW001-B
2. Owner of Water Right:	Pima County Regional Flood Control District
3. Landowner:	Pima County Regional Flood Control District
4. Statement of Claimant No.(s):	39-17846
5. Statement of Claimant Name(s):	Pima County Regional Flood Control District
6. Lessee or Permittee:	None
7. Basis of Right:	Certificate of Water Right 1247 (App. No. 4a-2050)
8. Beneficial Use:	Stock watering
9. Priority Date:	October 4, 1938
10. Quantity:	Reasonable Use
11. Place of Use:	NWNE 24 T12S R17E*
12. Point of Diversion:	NWNWNE 14 T12S R17E*
13. Source of Water:	San Pedro River
14. Name of Facility:	Buehman Canyon

*See attached map




Legend

Instream Stockwatering Starting Location	WFR Boundary
Instream Stockwatering Extent	Townships
Pima County Parcels	Sections
	QQQ



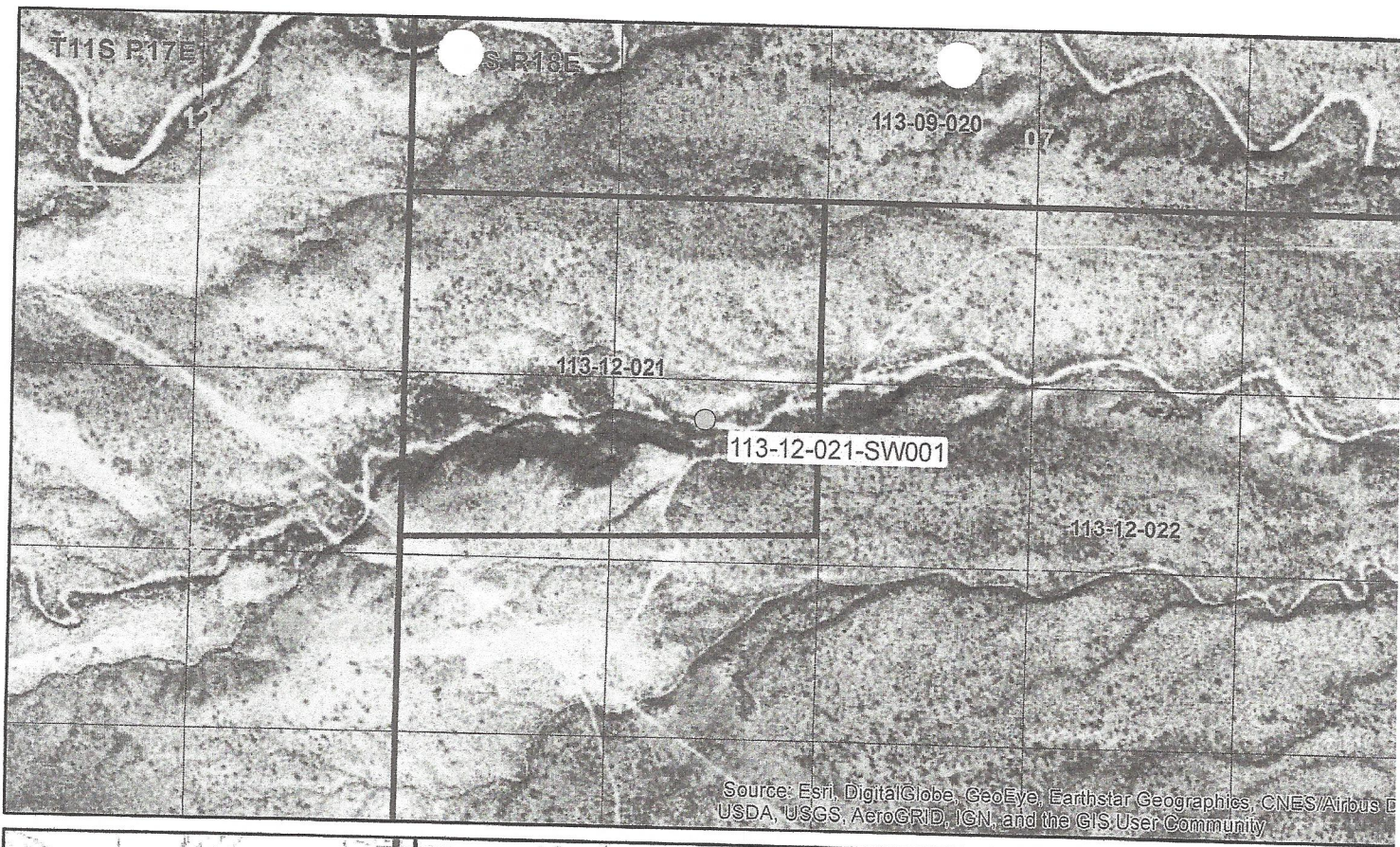
In re Pima County Flood Control District,
 Contested Case No. W1-11-2690
PWR 113-11-002-SW001-B



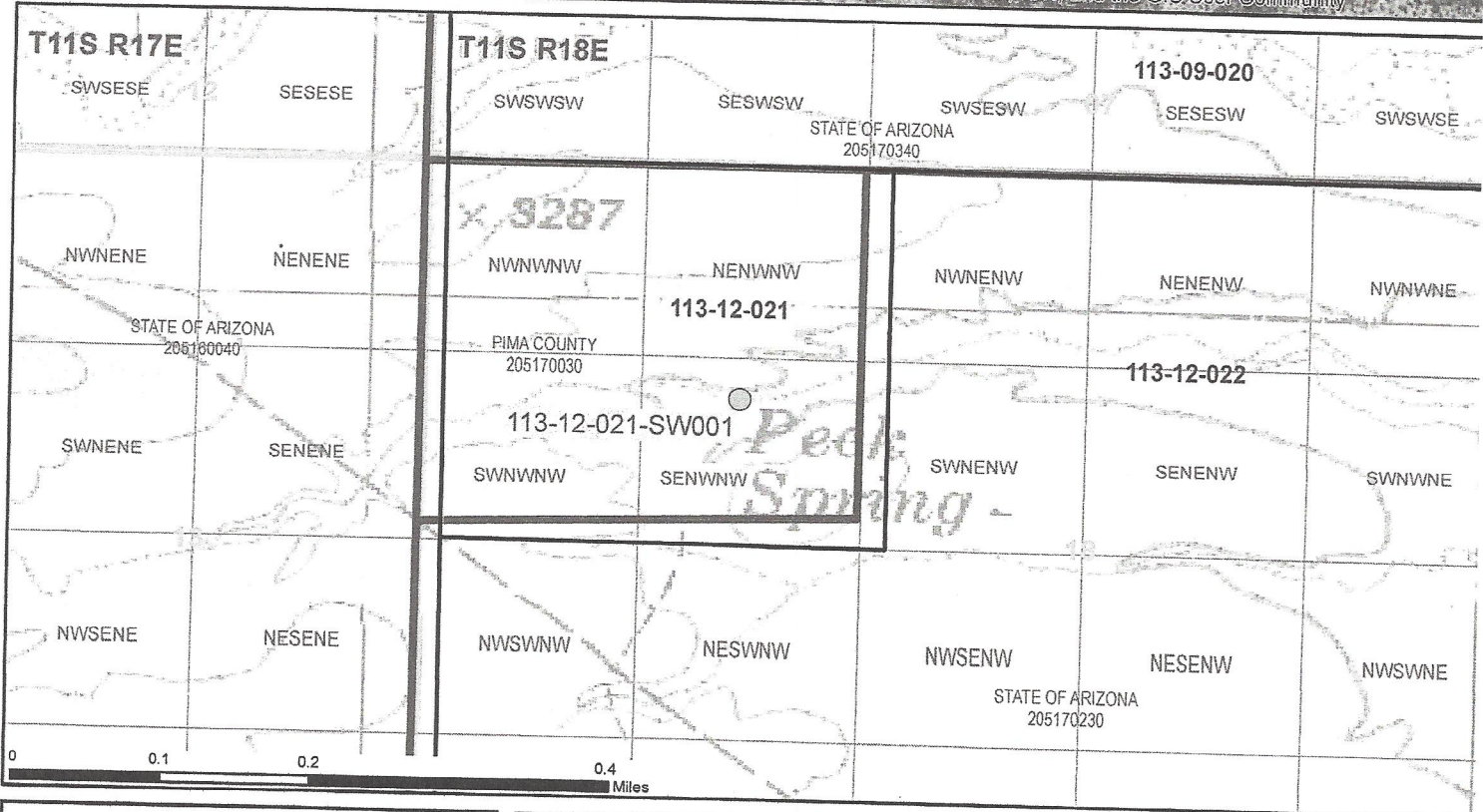
ADWR November 2018

**Abstract of Water Right
San Pedro Watershed**

1. Proposed Water Right No.:	113-12-021-SW001
2. Owner of Water Right:	Pima County
3. Landowner:	Pima County
4. Statement of Claimant No.(s):	39-2771
5. Statement of Claimant Name(s):	Pima County Regional Flood Control
6. Lessee or Permittee:	None
7. Basis of Right:	36-18384
8. Beneficial Use:	Stock watering
9. Priority Date:	January 15, 1902
10. Quantity:	Reasonable Use
11. Place of Use:	SENWNW 18 T11S R18E
12. Point of Diversion:	SENWNW 18 T11S R18E
13. Source of Water:	Peck Spring

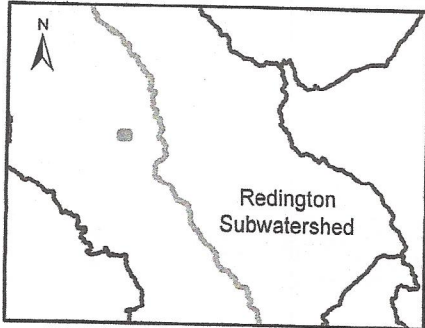


Source: Esri, DigitalGlobe, GeoEye, Earthstar Geographics, CNES/Airbus D
 USDA, USGS, AeroGRID, IGN, and the GIS User Community




Legend

- Spring Location
- WFR Boundary
- Pima County Parcels
- Townships
- Sections
- QQQ



*In re Pima County Flood Control District,
 Contested Case No. W1-11-2690*

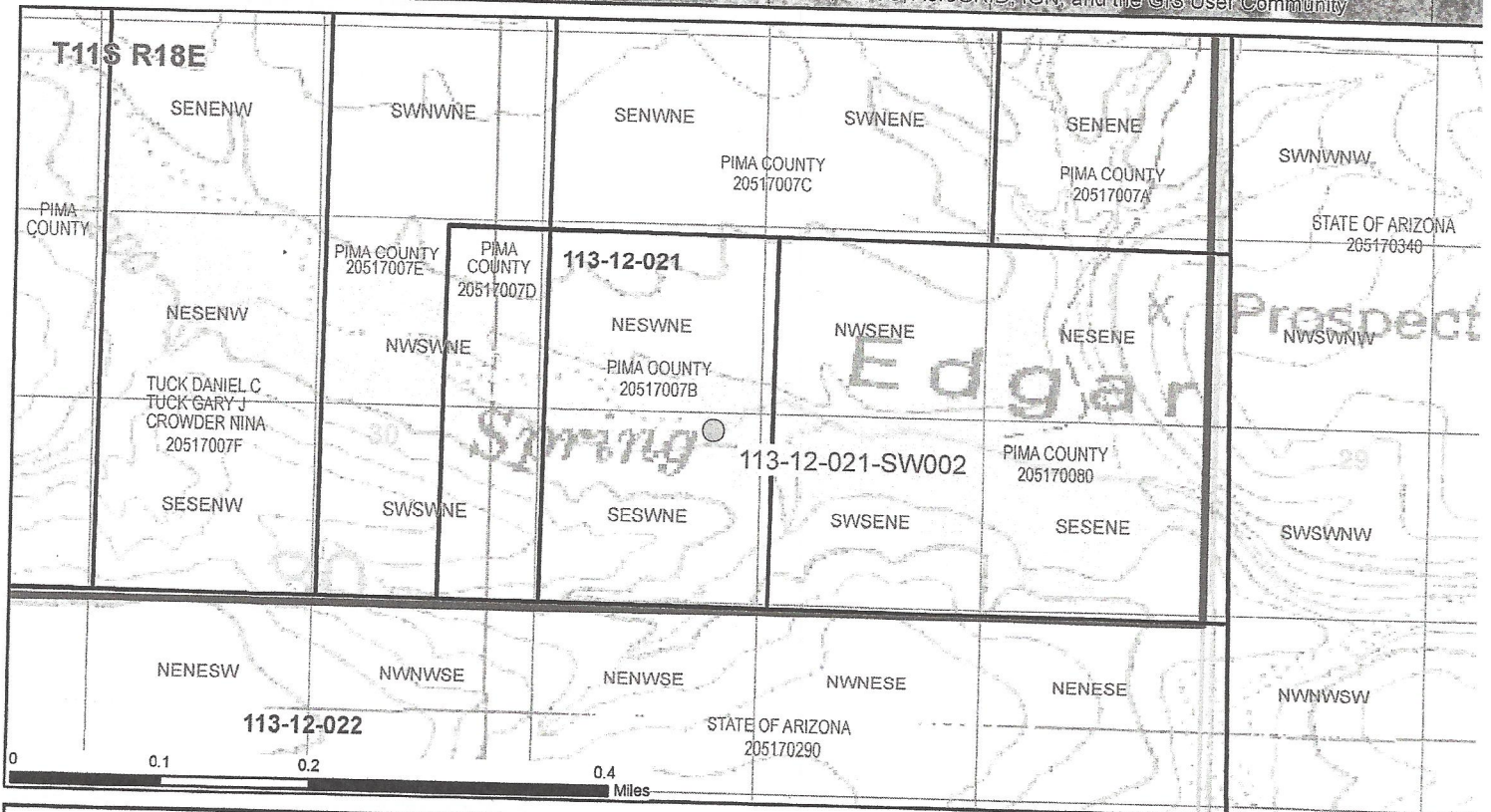
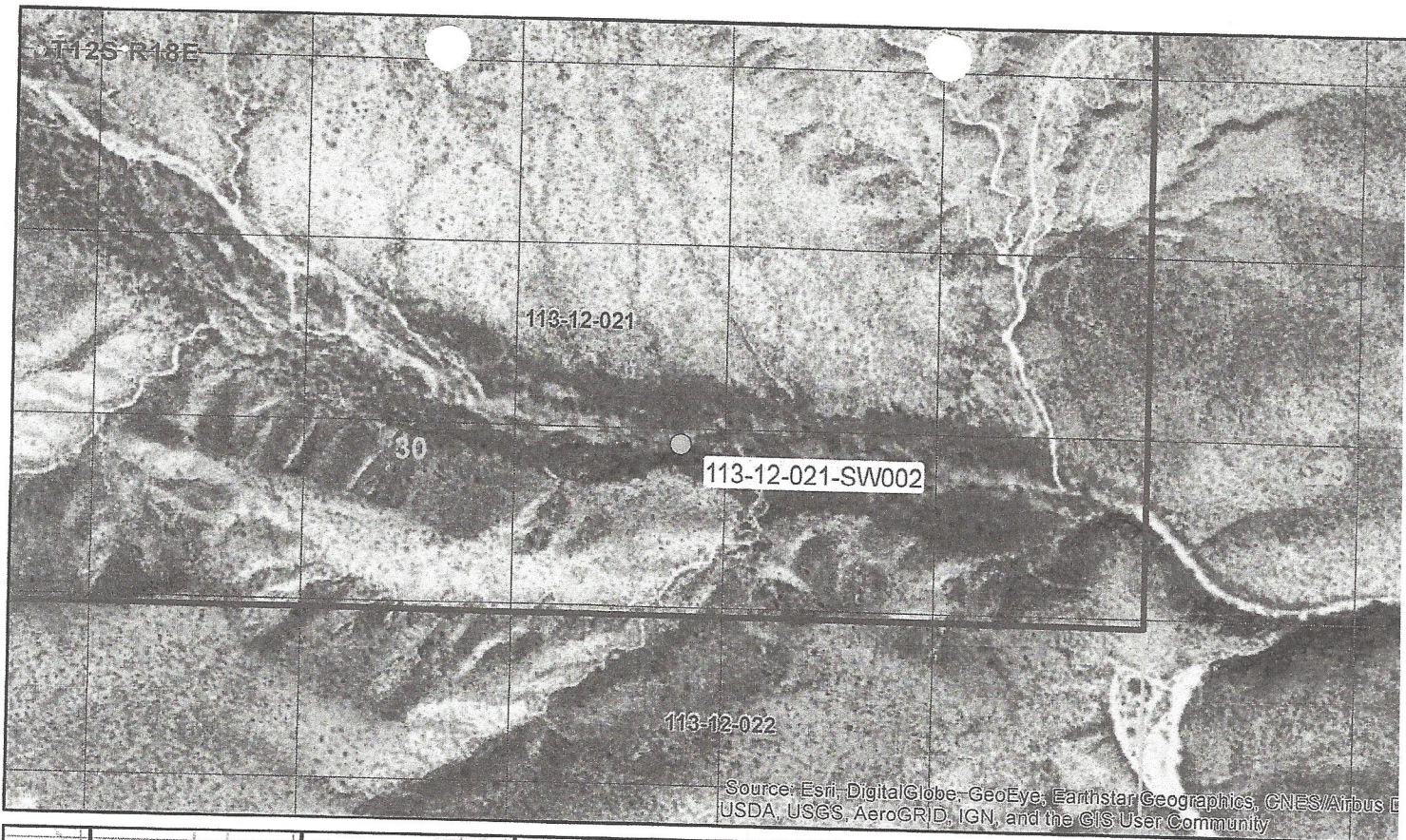
PWR 113-12-021-SW001



ADWR November 2018

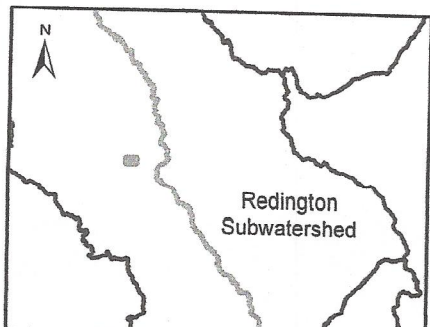
**Abstract of Water Right
San Pedro Watershed**

1. Proposed Water Right No.:	113-12-021-SW002
2. Owner of Water Right:	Pima County Flood Control District
3. Landowner:	Pima County Flood Control District
4. Statement of Claimant No.(s):	39-2768
5. Statement of Claimant Name(s):	Floyd and Lavita Bingham Family Trust
6. Lessee or Permittee:	None
7. Basis of Right:	4A-4914
8. Beneficial Use:	Stock watering
9. Priority Date:	February 16, 1971
10. Quantity:	Reasonable Use
11. Place of Use:	SESWNE 30 T11S R18E
12. Point of Diversion:	SESWNE 30 T11S R18E
13. Source of Water:	Edgar Spring




Legend

- Spring Location
- Pima County Parcels
- WFR Boundary
- Townships
- Sections
- QQQ



*In re Pima County Flood Control District,
Contested Case No. W1-11-2690*

PWR 113-12-021-SW002



ADWR November 2018