

1  
2  
3  
4  
5  
6  
7  
8  
9  
10  
11  
12  
13  
14  
15  
16  
17  
18  
19  
20  
21  
22  
23  
24  
25  
26  
27  
28

IN THE SUPERIOR COURT OF THE STATE OF ARIZONA  
IN AND FOR THE COUNTY OF MARICOPA

IN RE THE GENERAL  
ADJUDICATION  
OF ALL RIGHTS TO USE WATER IN  
THE  
GILA RIVER SYSTEM AND SOURCE

W-1 (Salt)  
W-2 (Verde)  
W-3 (Upper Gila)  
W-4 (San Pedro)  
Consolidated

Contested Case No. W1-11-2690

ORDER SETTING DATE FOR  
SUGGESTED CORRECTIONS OF  
PROPOSED WATER RIGHTS FOR  
PIMA COUNTY FLOOD  
CONTROL DISTRICT

CONTESTED CASE NAME: *In re Pima County Flood Control District*

HSR INVOLVED: San Pedro River Watershed Hydrographic Survey Report.

DESCRIPTIVE SUMMARY: The Special Master issues abstracts for proposed water rights for stock watering analyzed by Watershed File Report Nos. 113-12-021 and 113-11-002 and sets a deadline to file suggested corrections.

NUMBER OF PAGES: 12

DATE OF FILING: November 16, 2018

1 This case involves *de minimis* claims for water rights analyzed by watershed file reports  
2 nos. 113-12-021 and 113-11-002 included in the final hydrographic survey report for the San  
3 Pedro Watershed (“San Pedro HSR”) filed on November 20, 1991. In 1994, the Special Master  
4 issued a Memorandum Decision, Findings of Fact, and Conclusions of Law for Group 1 Cases  
5 involving Stockwatering, Stockponds, and Domestic Uses, dated November 14, 1994, amended  
6 February 23, 1995, approved and modified September 27, 2002 (“Decision”). The Decision  
7 established the procedures for adjudicating *de minimis* water rights for claims in the San Pedro  
8 watershed.  
9

10 Once the proposed water right abstracts have been prepared, “the litigants will be  
11 provided an opportunity to suggest the correction of mistakes in the proposed abstracts.”  
12 Decision, p. 47. This proceeding is not a forum in which to relitigate the Decision, which was  
13 the subject of years of briefing and has now been affirmed for more than 14 years.  
14 Subsequently, these abstracts will be included in a catalog of proposed water rights where they  
15 will be subject to very limited set of objections and ultimately in a final decree.  
16

17 As required by the Decision, proposed water right abstracts have been prepared for the *de*  
18 *minimis* water rights analyzed by watershed file nos. 113-12-021 and 113-11-002 which are  
19 attached as Appendix A along with maps prepared by Arizona Department of Water Resources.  
20

21 **IT IS ORDERED** that any suggested corrections to the proposed abstracts shall be filed  
22 on or before January 18, 2018.  
23  
24

25  
26   
27 Susan Ward Harris  
28 Special Master

1  
2  
3  
4  
5  
6  
7  
8  
9  
10  
11  
12  
13  
14  
15  
16  
17  
18  
19  
20  
21  
22  
23  
24  
25  
26  
27  
28

The original of the foregoing was delivered to the Clerk of the Maricopa County Superior Court on November 16, 2018, for filing and distributing a copy to all persons listed on the Court approved mailing list for this Contested Case.

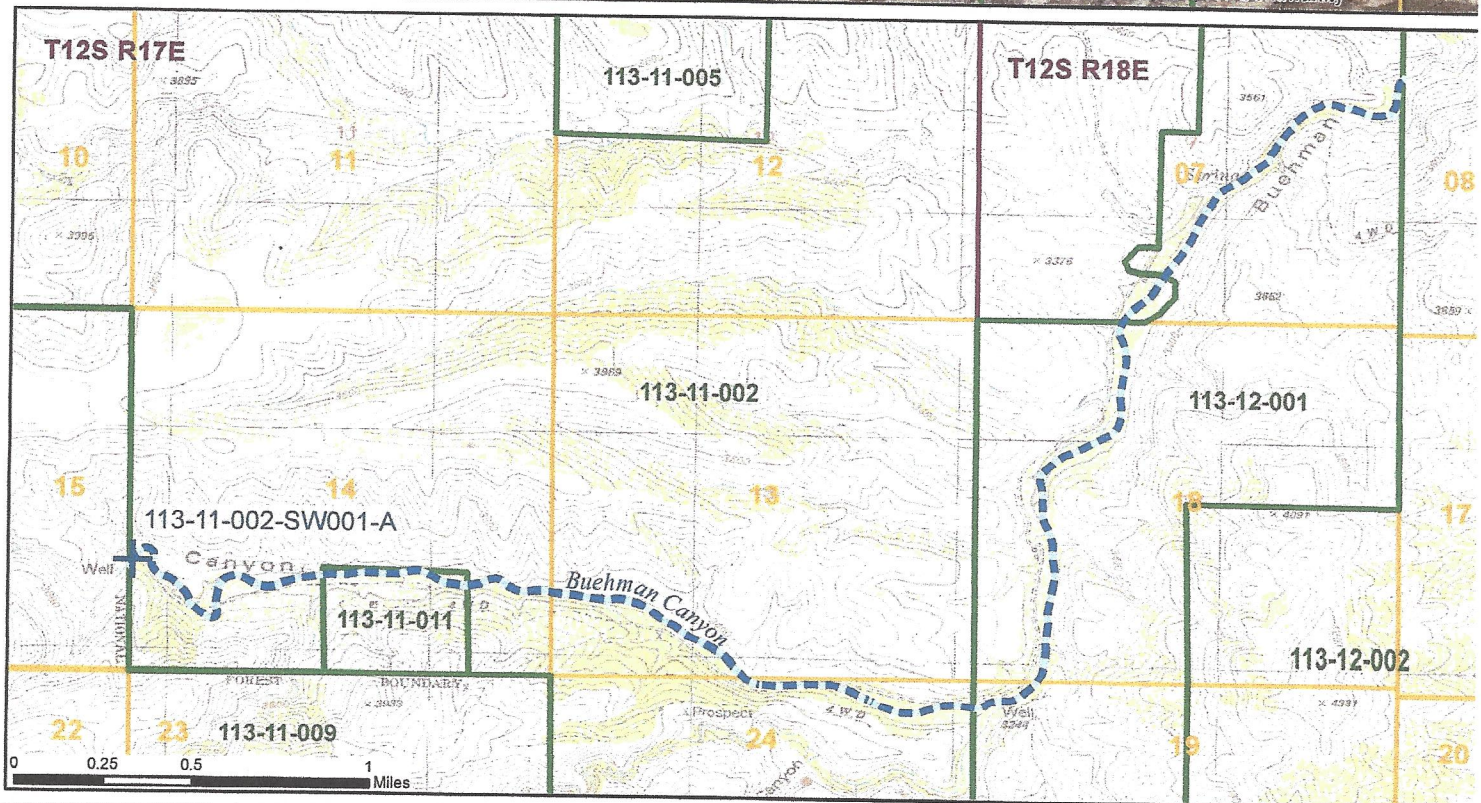
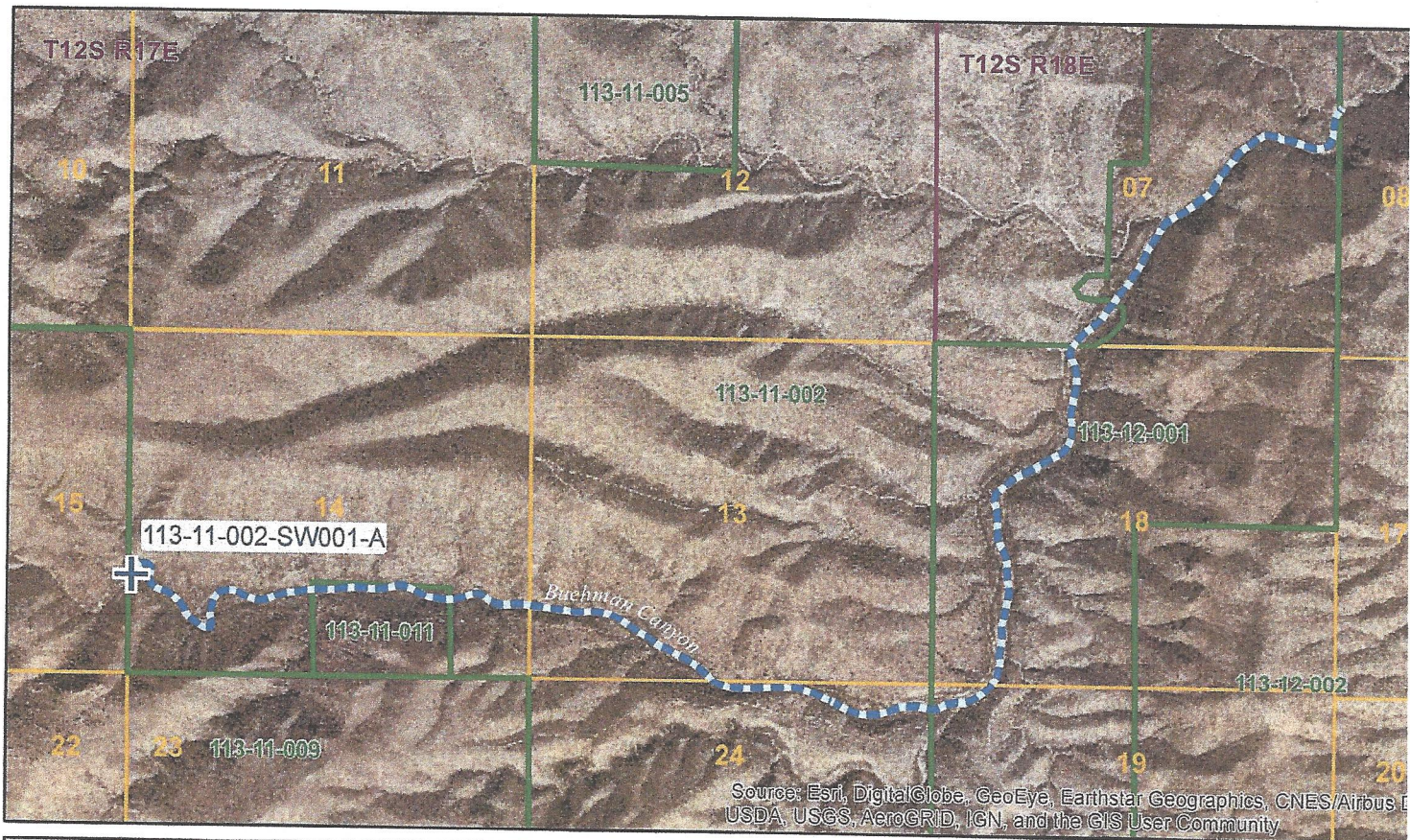
1  
2  
3  
4  
5  
6  
7  
8  
9  
10  
11  
12  
13  
14  
15  
16  
17  
18  
19  
20  
21  
22  
23  
24  
25  
26  
27  
28

# APPENDIX A

## Abstract of Water Right San Pedro Watershed

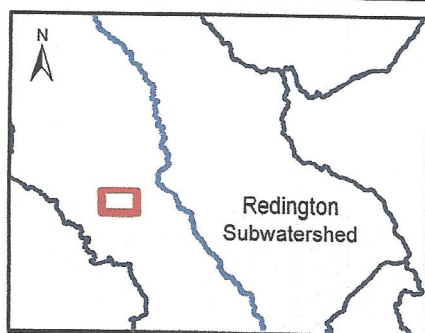
<b>1. Proposed Water Right No.:</b>	113-11-002-SW001-A
<b>2. Owner of Water Right:</b>	Pima County Regional Flood Control District
<b>3. Landowner:</b>	Pima County Regional Flood Control District
<b>4. Statement of Claimant No.(s):</b>	39-17838
<b>5. Statement of Claimant Name(s):</b>	Pima County Regional Flood Control District
<b>6. Lessee or Permittee:</b>	None
<b>7. Basis of Right:</b>	Certificate of Water Right 4053 (Applic. No. 4A-3949)
<b>8. Beneficial Use:</b>	Stock watering
<b>9. Priority Date:</b>	April 25, 1957
<b>10. Quantity:</b>	Reasonable Use
<b>11. Place of Use:</b>	NWSW 14 T12 R17 *
<b>12. Point of Diversion:</b>	NWSW 14 T12 R17 *
<b>13. Source of Water:</b>	San Pedro River
<b>14. Name of Facility:</b>	Buehman Canyon

\*See attached map.




**Legend**

Instream Stockwatering Starting Location	WFR Boundary
Instream Stockwatering Extent	Townships
	Sections
	QQQ



*In re Pima County Flood Control District,*  
 Contested Case No. W1-11-2690

**PWR 113-11-002-SW001-A**



**ADWR November 2018**

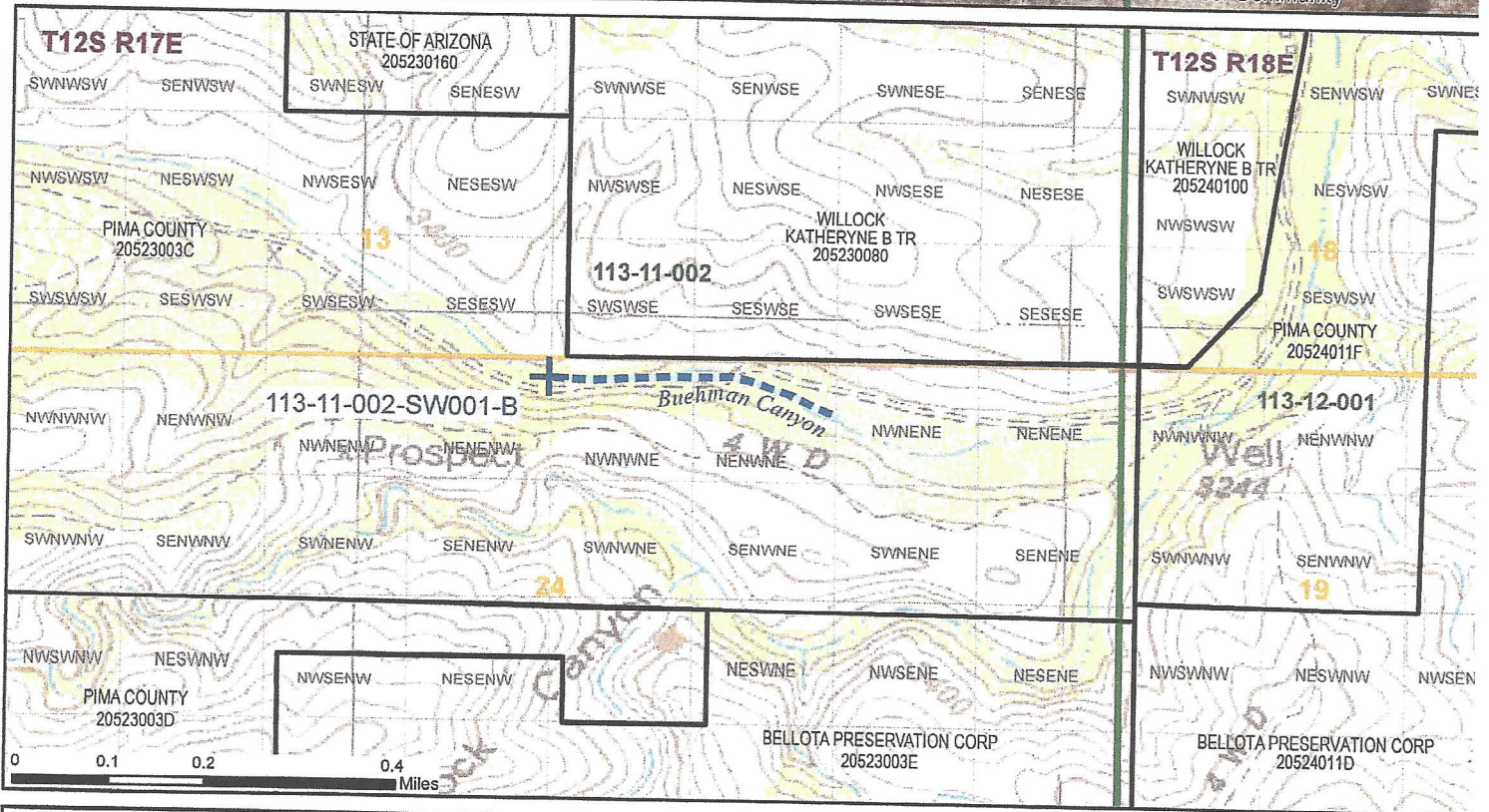
## Abstract of Water Right San Pedro Watershed

<b>1. Proposed Water Right No.:</b>	113-11-002-SW001-B
<b>2. Owner of Water Right:</b>	Pima County Regional Flood Control District
<b>3. Landowner:</b>	Pima County Regional Flood Control District
<b>4. Statement of Claimant No.(s):</b>	39-17846
<b>5. Statement of Claimant Name(s):</b>	Pima County Regional Flood Control District
<b>6. Lessee or Permittee:</b>	None
<b>7. Basis of Right:</b>	Certificate of Water Right 1247 (App. No. 4a-2050)
<b>8. Beneficial Use:</b>	Stock watering
<b>9. Priority Date:</b>	October 4, 1938
<b>10. Quantity:</b>	Reasonable Use
<b>11. Place of Use:</b>	NWNE 24 T12 R17*
<b>12. Point of Diversion:</b>	NWSW 14 T12 R17*
<b>13. Source of Water:</b>	San Pedro River
<b>14. Name of Facility:</b>	Buehman Canyon

\*See attached map

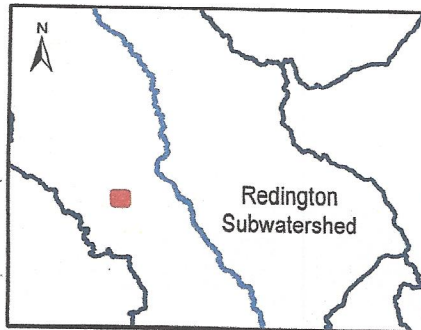


Source: Esri, DigitalGlobe, GeoEye, Earthstar Geographics, CNES/Airbus, USDA, USGS, AeroGRID, IGN, and the GIS User Community



**Legend**

	Instream Stockwatering Starting Location		WFR Boundary
	Instream Stockwatering Extent		Townships
	Pima County Parcels		Sections
			QQQ



*In re Pima County Flood Control District,*  
Contested Case No. W1-11-2690

**PWR 113-11-002-SW001-B**

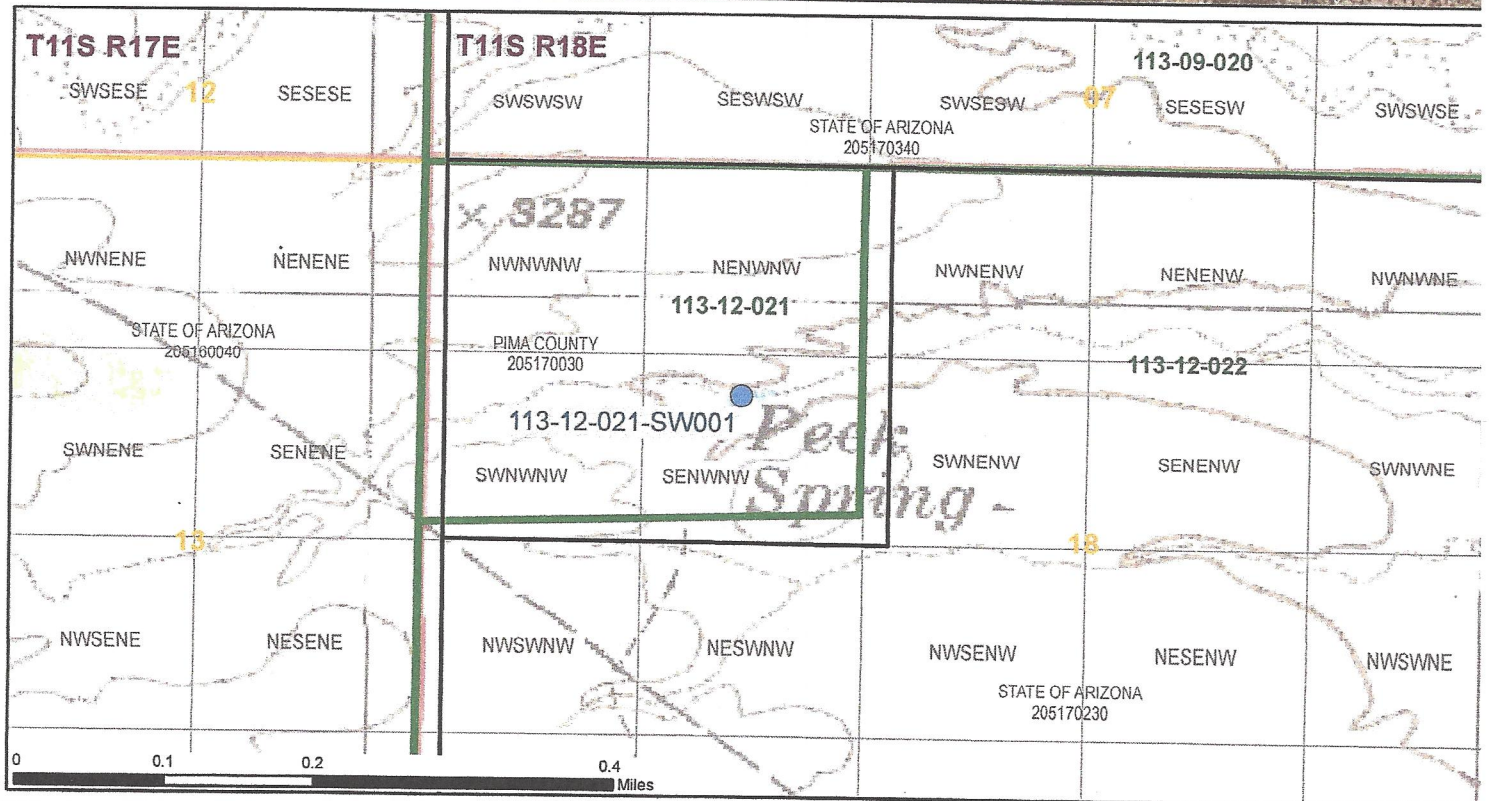
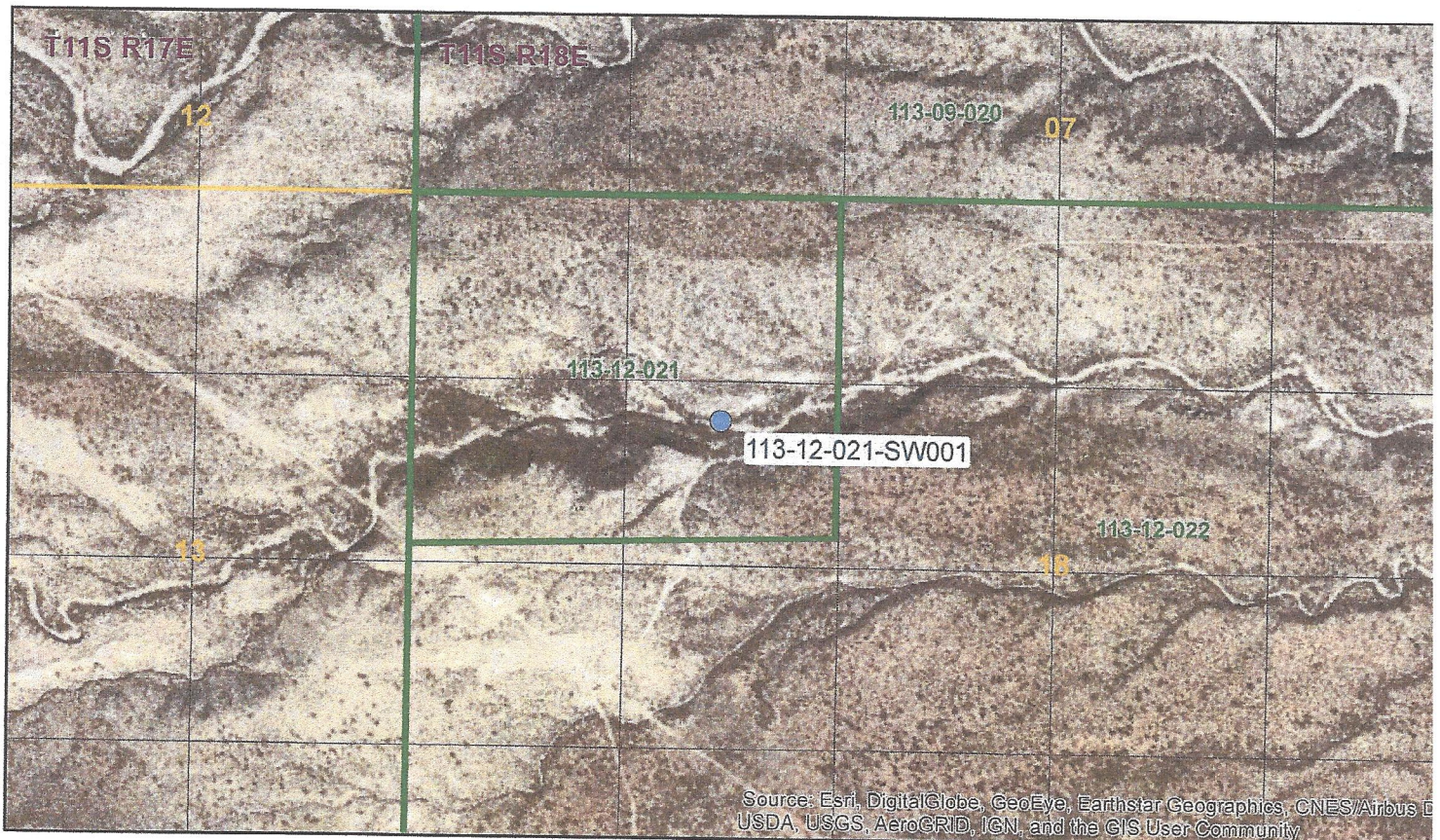


**ADWR November 2018**



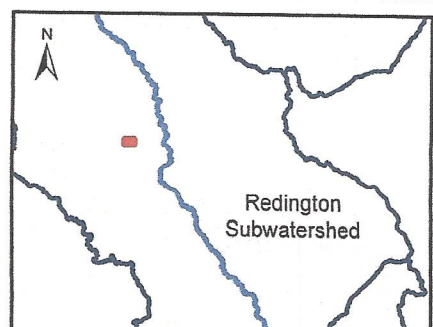
**Abstract of Water Right  
San Pedro Watershed**

<b>1. Proposed Water Right No.:</b>	113-12-021-SW001
<b>2. Owner of Water Right:</b>	Pima County
<b>3. Landowner:</b>	Pima County
<b>4. Statement of Claimant No.(s):</b>	39-2771
<b>5. Statement of Claimant Name(s):</b>	Pima County Regional Flood Control
<b>6. Lessee or Permittee:</b>	None
<b>7. Basis of Right:</b>	36-18384
<b>8. Beneficial Use:</b>	Stock watering
<b>9. Priority Date:</b>	January 15, 1902
<b>10. Quantity:</b>	Reasonable Use
<b>11. Place of Use:</b>	SENWNW 18 T11S R18E
<b>12. Point of Diversion:</b>	SENWNW 18 T11S R18E
<b>13. Source of Water:</b>	Peck Spring




**Legend**

- Spring Location
- Pima County Parcels
- WFR Boundary
- Townships
- Sections
- QQQ



*In re Pima County Flood Control District,  
Contested Case No. W1-11-2690*

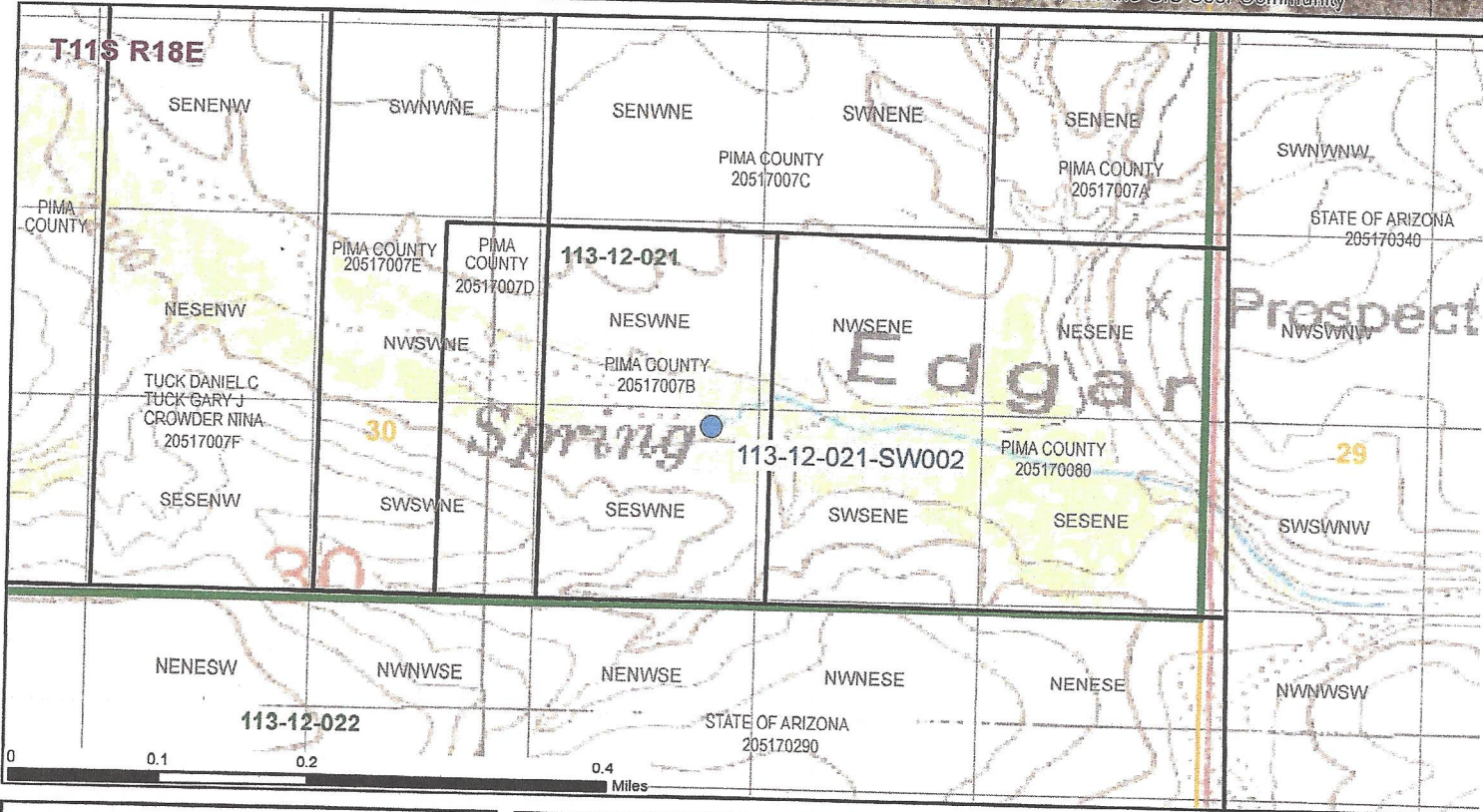
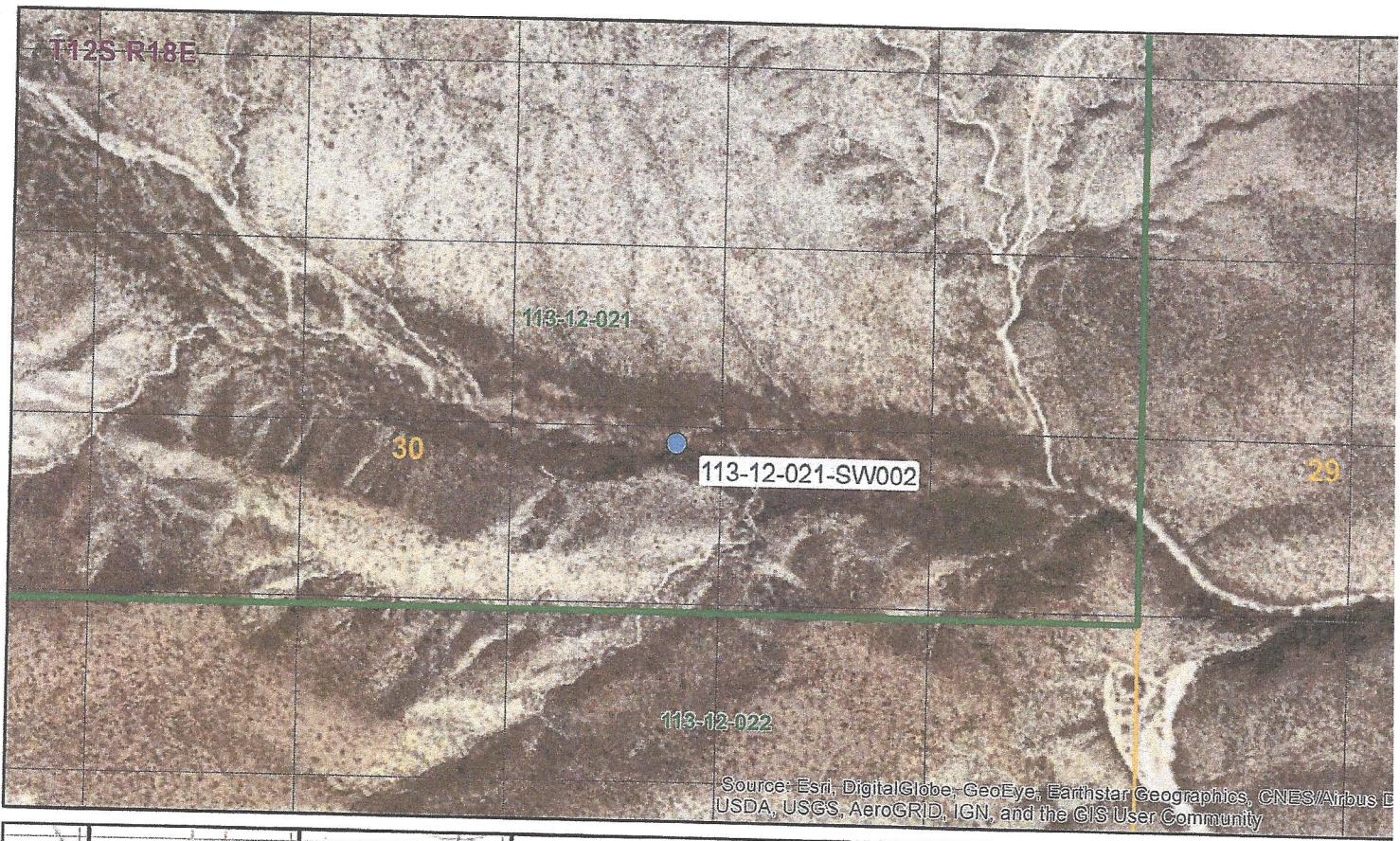
**PWR 113-12-021-SW001**



**ADWR November 2018**

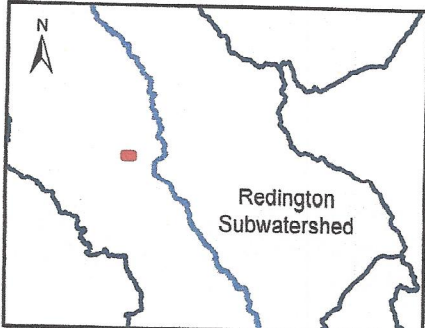
**Abstract of Water Right  
San Pedro Watershed**

<b>1. Proposed Water Right No.:</b>	113-12-021-SW002
<b>2. Owner of Water Right:</b>	Pima County
<b>3. Landowner:</b>	Pima County
<b>4. Statement of Claimant No.(s):</b>	39-2768
<b>5. Statement of Claimant Name(s):</b>	Floyd and Lavita Bingham Family Trust
<b>6. Lessee or Permittee:</b>	None
<b>7. Basis of Right:</b>	4A-4914
<b>8. Beneficial Use:</b>	Stock watering
<b>9. Priority Date:</b>	February 16, 1971
<b>10. Quantity:</b>	Reasonable Use
<b>11. Place of Use:</b>	SESWNE 30 T11S R18E
<b>12. Point of Diversion:</b>	SESWNE 30 T11S R18E
<b>13. Source of Water:</b>	Edgar Spring




**Legend**

- Spring Location
- Pima County Parcels
- WFR Boundary
- Townships
- Sections
- QQQ



*In re Pima County Flood Control District,  
Contested Case No. W1-11-2690*

**PWR 113-12-021-SW002**



**ADWR November 2018**