

1  
2  
3  
4  
5  
6  
7  
8  
9  
10  
11  
12  
13  
14  
15  
16  
17  
18  
19  
20  
21  
22  
23  
24  
25  
26  
27  
28

IN THE SUPERIOR COURT OF THE STATE OF ARIZONA  
IN AND FOR THE COUNTY OF MARICOPA

IN RE THE GENERAL ADJUDICATION  
OF ALL RIGHTS TO USE WATER IN THE  
GILA RIVER SYSTEM AND SOURCE

W-1 (Salt)  
W-2 (Verde)  
W-3 (Upper Gila)  
W-4 (San Pedro)  
Consolidated

Contested Case No. W1-11-2694

ORDER APPROVING PROPOSED  
WATER RIGHT ABSTRACT

CONTESTED CASE NAME: *In re Pima County Flood Control District*

HSR INVOLVED: San Pedro River Watershed Hydrographic Survey Report.


DESCRIPTIVE SUMMARY: The Special Master approves one abstract for a proposed water right for a stockpond and directs that 113-11-003-SP001 be added to the water catalog.

NUMBER OF PAGES: 5

DATE OF FILING: June 14, 2019

**IT IS ORDERED** approving the proposed abstract for stockpond water right 113-11-003-SP001 attached as Appendix A. The abstract and attached map will be included in a

1 Partial Catalog of Water Rights created pursuant to §15 of the Rules for Proceedings Before the  
2 Special Master.

3  
4  
5   
6 Susan Ward Harris  
7 Special Master  
8  
9

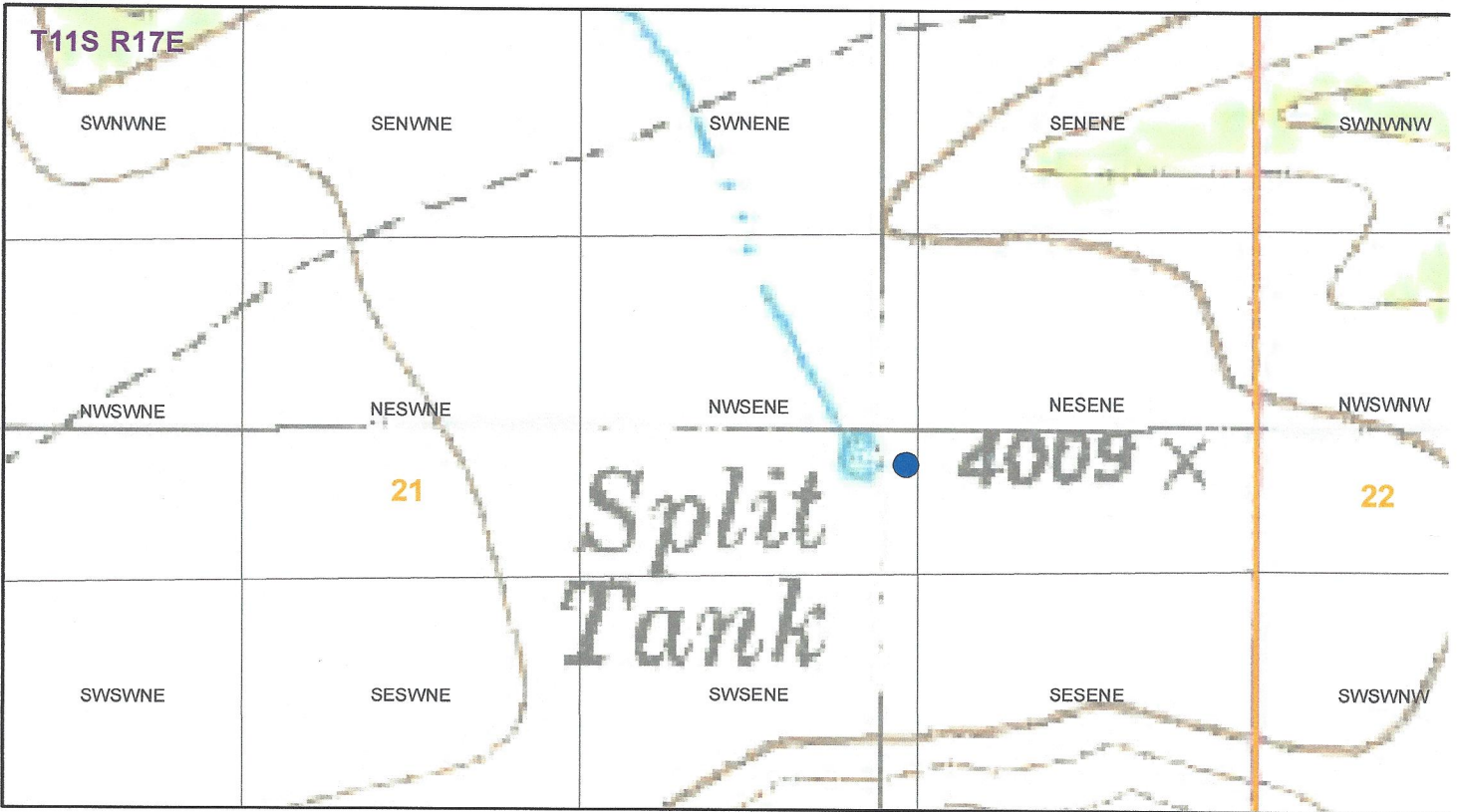

10 The original of the foregoing was delivered to  
11 the Clerk of the Maricopa County Superior  
12 Court on June 14, 2019, for filing and  
13 distributing a copy to all persons listed on the  
14 Court approved mailing list for this contested  
15 case.  
16  
17  
18  
19  
20  
21  
22  
23  
24  
25  
26  
27  
28

1  
2  
3  
4  
5  
6  
7  
8  
9  
10  
11  
12  
13  
14  
15  
16  
17  
18  
19  
20  
21  
22  
23  
24  
25  
26  
27  
28



# APPENDIX A

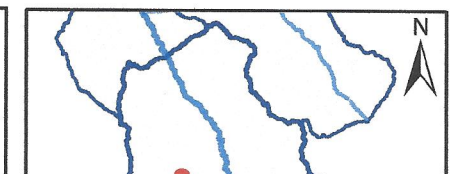
## Abstract of Water Right San Pedro Watershed

|  |  |
|--|--|
| <b>1. Proposed Water Right No.:</b>      | 113-11-003-SP001   |
| <b>2. Owner of Water Right:</b>          | Pima County  |
| <b>3. Landowner:</b>                     | Pima County  |
| <b>4. Statement of Claimant No.(s):</b>  | 39-5395  |
| <b>5. Statement of Claimant Name(s):</b> | Pima County  |
| <b>6. Lessee or Permittee:</b>           | None   |
| <b>7. Basis of Right:</b>                | 38-15228   |
| <b>8. Beneficial Use:</b>                | Stockpond  |
| <b>9. Priority Date:</b>                 | July 3, 1964   |
| <b>10. Quantity:</b>                     | Not to exceed ( $\leq$ ) 4 acre feet annually with continuous refill |
| <b>11. Place of Use:</b>                 | NWSENE 21 T11S R17E  |
| <b>12. Point of Diversion:</b>           | NWSENE 21 T11S R17E  |
| <b>13. Source of Water:</b>              | San Pedro River  |
| <b>14. Name of Facility:</b>             | South Mesa Tank  |



**Legend**

-  Stockpond Location
-  Townships



*In Re Pima County Irrigation*  
 Contested Case No. W1-11-2694  
**PWR 113-11-003-SP001**