

1
2
3
4
5
6
7
8
9
10
11
12
13
14
15
16
17
18
19
20
21
22
23
24
25
26
27
28

IN THE SUPERIOR COURT OF THE STATE OF ARIZONA
IN AND FOR THE COUNTY OF MARICOPA

IN RE THE GENERAL ADJUDICATION
OF ALL RIGHTS TO USE WATER IN THE
GILA RIVER SYSTEM AND SOURCE

Case No.: W-1, W-2, W-3, W-4
(Consolidated)

Contested Case No. W1-11-2805

ORDER APPROVING PROPOSED
WATER RIGHT ABSTRACT

CONTESTED CASE NAME: *In re State Land Department – Paul L. Sale Investment Co.*

HSR INVOLVED: San Pedro River Watershed Hydrographic Survey Report.

DESCRIPTIVE SUMMARY: Abstract approved for a proposed water right.

NUMBER OF PAGES: 5


DATE OF FILING: October 25, 2021

On October 11, 2021, Salt River Project Agricultural Improvement and Power District and Salt River Valley Water Users' Association, ASARCO LLC, and Arizona State Land Department filed suggested corrections to the proposed abstract prepared for the *de minimis*

1 potential water right identified in Watershed File Report No. 114-01-CCD-010 ("WFR"). No
2 other suggested corrections were received.

3
4 **IT IS ORDERED** approving the proposed water right abstract for 114-01-CCD-010-
5 SW001 attached as Appendix A.

6
7 The abstract will be included in a Catalog of Proposed Water Rights created pursuant to
8 §15 of the Rules for Proceeding before the Special Master.

9
10
11 
12 Susan Ward Harris
13 Special Master

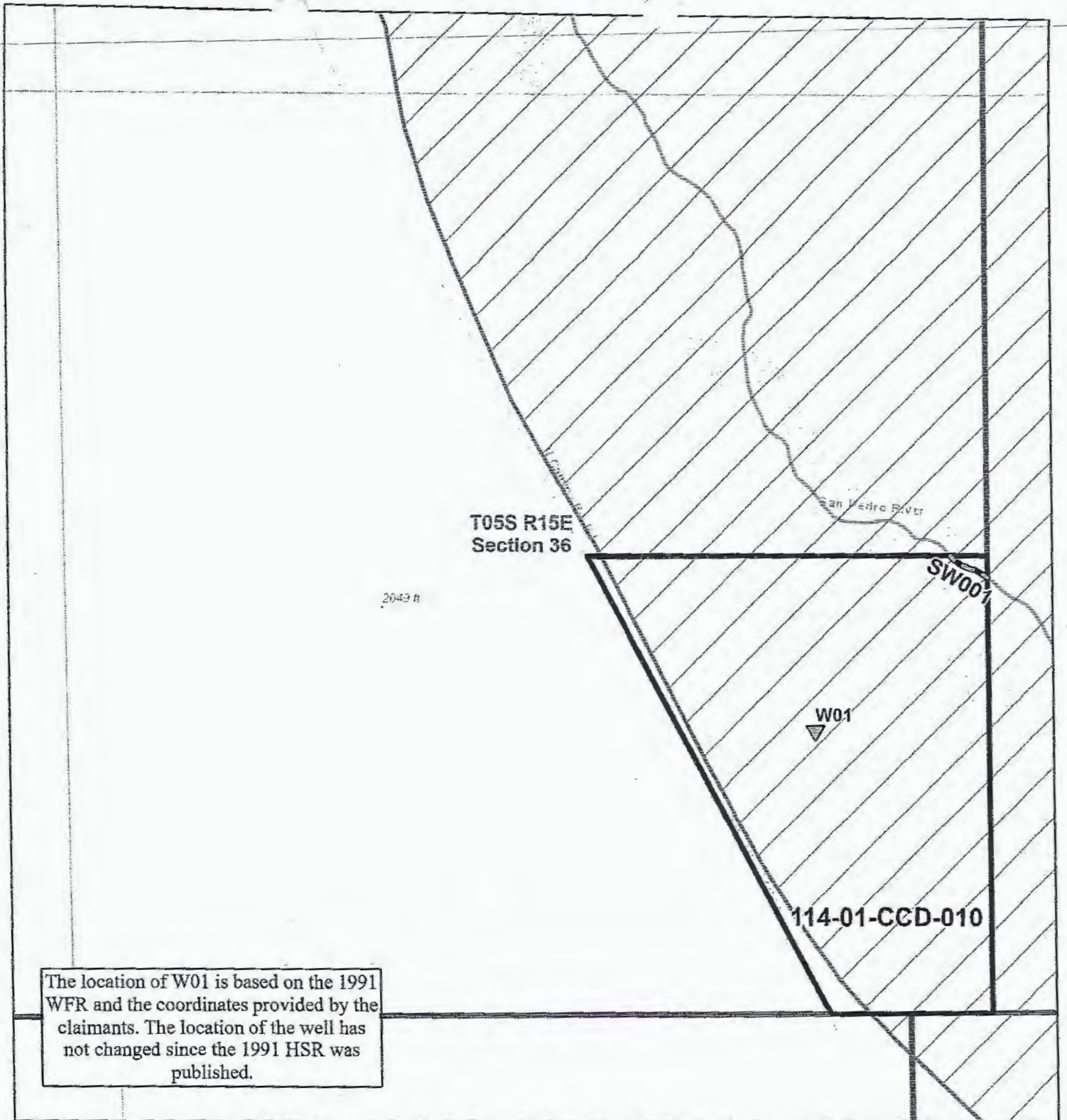
14
15
16
17
18 The original of the foregoing was delivered to
19 the Clerk of the Maricopa County Superior
20 Court October 25, 2021 for filing and
21 distributing a copy to all persons listed on the
22 Court approved mailing list for Contested Case
23 No. W1-11-2805.
24
25
26
27
28

1
2
3
4
5
6
7
8
9
10
11
12
13
14
15
16
17
18
19
20
21
22
23
24
25
26
27
28

APPENDIX A

Abstract of Water Right San Pedro Watershed

1. Proposed Water Right No.:	114-01-CCD-010-SW001
2. Owner of Water Right:	State of Arizona (Arizona State Land Department)
3. Landowner:	State of Arizona (Arizona State Land Department)
4. Statement of Claimant No.:	39-18135
5. Statement of Claimant Name:	State of Arizona (Arizona State Land Department)
6. Lessee:	Salt River Project Agricultural Improvement and Power District
7. Basis of Right:	36-105944
8. Beneficial Use:	Stock and wildlife watering
9. Priority Date:	February 1, 1878
10. Quantity:	Reasonable use
11. Place of Use:	E $\frac{1}{2}$ SE $\frac{1}{4}$ section 36 T5S R15E of the Gila and Salt River Base and Meridian, Pinal County, Arizona See attached map
12. Point of Diversion:	NENESE section 36 T5S R15E of the Gila and Salt River Base and Meridian, Pinal County, Arizona SWNESE Section 36 T5S R15E of the Gila and Salt River Base and Meridian, Pinal County, Arizona GPS Coordinates: 32.95111, -110.76055 See attached map
13. Source of Water:	San Pedro River and Subflow of the San Pedro River



The location of W01 is based on the 1991 WFR and the coordinates provided by the claimants. The location of the well has not changed since the 1991 HSR was published.

In re State Land Department - Paul L. Sale Investment Co.

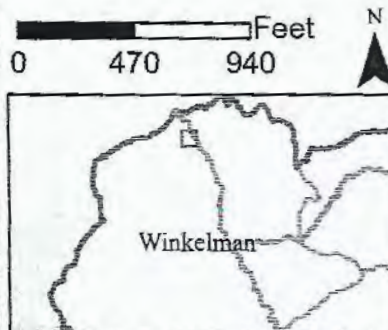
Contested Case W1-11-2805

WFR No. 114-01-CCD-010

Figure 1: WFR Map



ADWR April 2021



Legend

- San Pedro River
- Township
- Section
- Subflow Zone
- SW - Streamside Use
- Well
- WFR Boundary