

1
2
3
4
5
6
7
8
9
10
11
12
13
14
15
16
17
18
19
20
21
22
23
24
25
26
27
28

IN THE SUPERIOR COURT OF THE STATE OF ARIZONA
IN AND FOR THE COUNTY OF MARICOPA

IN RE THE GENERAL ADJUDICATION
OF ALL RIGHTS TO USE WATER IN THE
GILA RIVER SYSTEM AND SOURCE

W-1 (Salt)
W-2 (Verde)
W-3 (Upper Gila)
W-4 (San Pedro)
(Consolidated)

Contested Case No. **W1-11-3107**

**ORDER APPROVING
PROPOSED WATER RIGHT
ABSTRACTS**

CONTESTED CASE NAME: *In re Paul L. Sale Investment Co.*

HSR INVOLVED: San Pedro River Watershed Hydrographic Survey Report.

DESCRIPTIVE SUMMARY: Six abstracts for proposed water rights approved and added to the water catalog.

NUMBER OF PAGES: 15

DATE OF FILING: March 10, 2021

On March 23, 2020, six proposed abstracts were distributed for suggested corrections. No suggested corrections have been filed.

1
2
3
4
5
6
7
8
9
10
11
12
13
14
15
16
17
18
19
20
21
22
23
24
25
26
27
28

IT IS ORDERED approving the six proposed water right abstracts attached as Appendix A for *de minimis* uses identified in Watershed File Report 114-04-BAB-007.

114-04-BAB-007-DM001

114-04-BAB-007-SR001


114-04-BAB-007-SP002

114-04-001-007-SR012

114-04-001-007-SR013

114-04-001-007-SR014

The proposed abstracts will be included in a Partial Catalog of Water Rights created pursuant to §15 of the Rules for Proceedings before the Special Master.


Susan Ward Harris
Special Master

The original of the foregoing was delivered to the Clerk of the Maricopa County Superior Court on March 10, 2021, for filing and distributing a copy to all persons listed on the Court approved mailing list for this contested case.

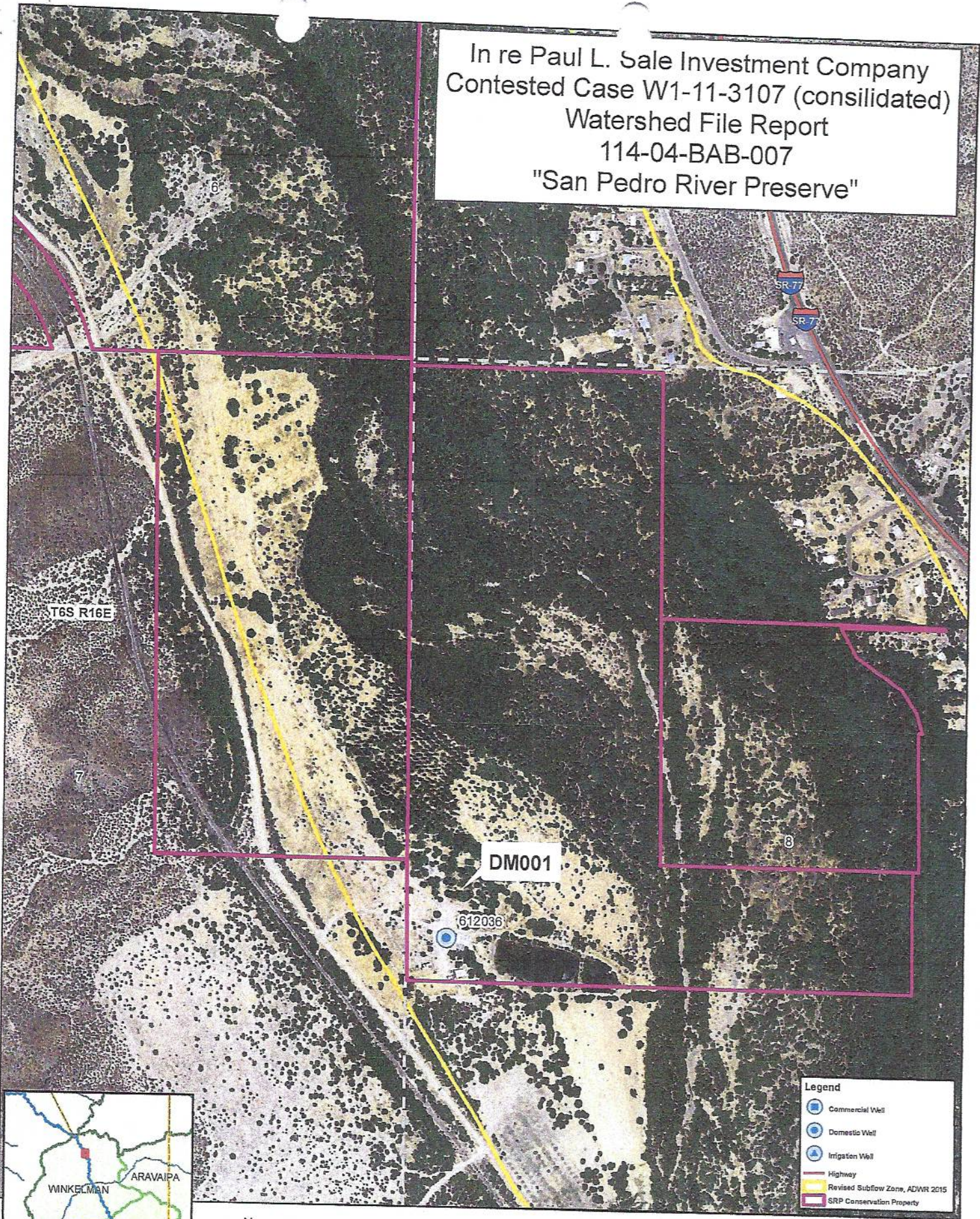
1
2
3
4
5
6
7
8
9
10
11
12
13
14
15
16
17
18
19
20
21
22
23
24
25
26
27
28

APPENDIX A

Abstract of Water Right San Pedro Watershed


1. Proposed Water Right No.:	114-04-BAB-007-DM001
2. Owner of Water Right:	Salt River Project Agricultural Improvement and Power District
3. Landowner:	Salt River Project Agricultural Improvement and Power District
4. Statement of Claimant No.:	39-2219
5. Statement of Claimant Name:	Salt River Project Agricultural Improvement and Power District
6. Lessee or Permittee:	None
7. Basis of Right:	36-64312
8. Beneficial Use:	Domestic
9. Priority Date:	02/01/1878
10. Quantity:	Not to exceed 1.0 AFA
11. Place of Use:	NW SW Section 08 T06S R16E of the Gila and Salt River Base and Meridian, Pinal County, Arizona
12. Point of Diversion:	55-612036 : <ul style="list-style-type: none"> • NW NW SW Section 08 T06S R16E of the Gila and Salt River Base and Meridian, Pinal County, Arizona (32°55'27.06", -110°44'28.75")
13. Source of Water:	Subflow from the San Pedro River

In re Paul L. Sale Investment Company
Contested Case W1-11-3107 (consolidated)
Watershed File Report
114-04-BAB-007
"San Pedro River Preserve"



Legend

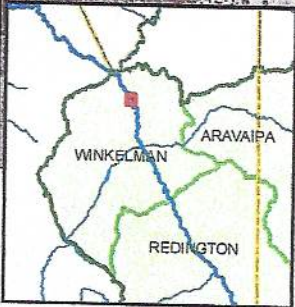
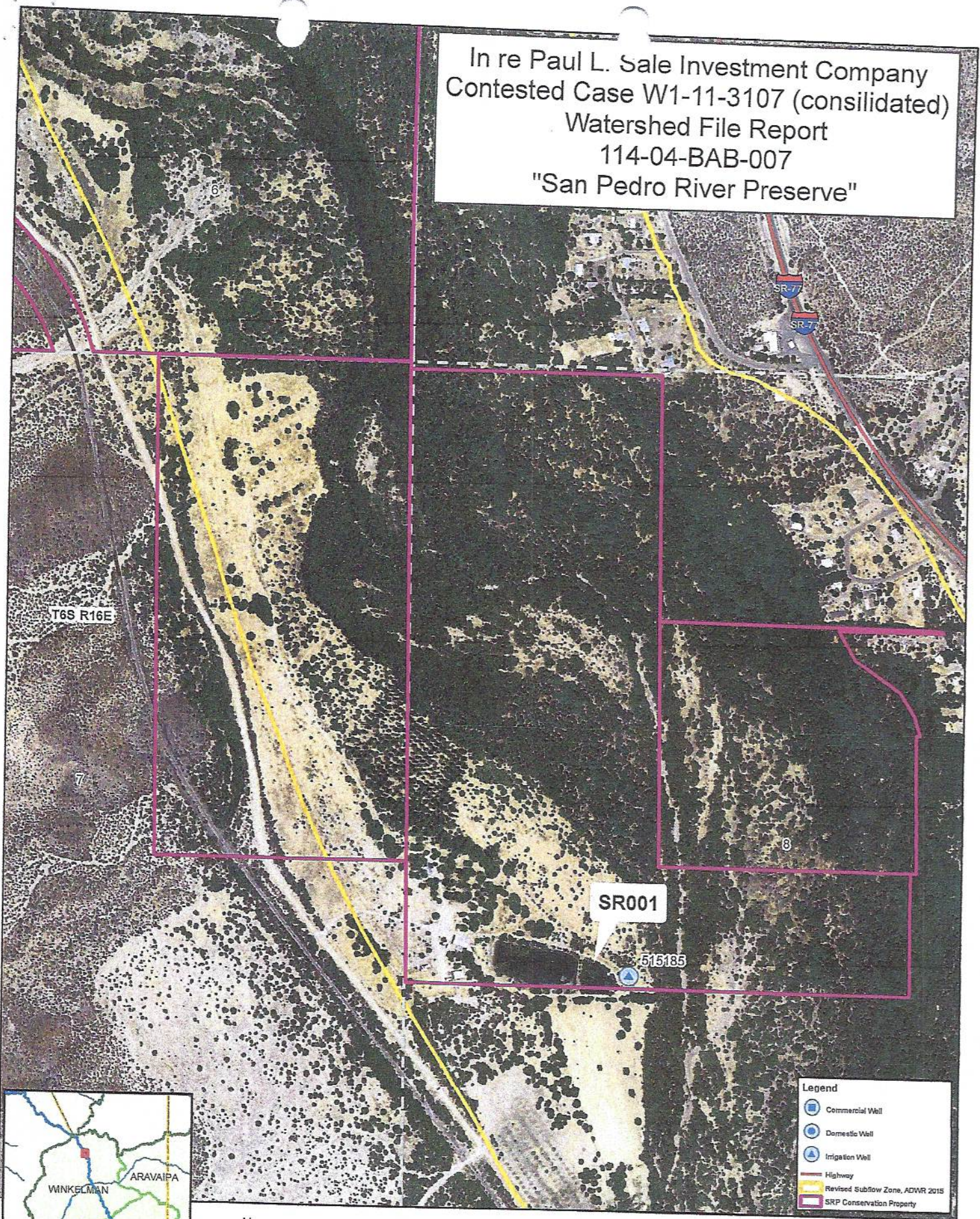
- Commercial Well
- Domestic Well
- Irrigation Well
- Highway
- Revised Subflow Zone, ADWR 2015
- SRP Conservation Property



Abstract of Water Right San Pedro Watershed

1. Proposed Water Right No.:	114-04-BAB-007-SR001
2. Owner of Water Right:	Salt River Project Agricultural Improvement and Power District
3. Landowner:	Salt River Project Agricultural Improvement and Power District
4. Statement of Claimant No.:	39-2219
5. Statement of Claimant Name:	Salt River Project Agricultural Improvement and Power District
6. Lessee or Permittee:	None
7. Basis of Right:	36-64312
8. Beneficial Use:	Stock watering and wildlife, including fish
9. Priority Date:	02/01/1878
10. Quantity:	Not to exceed (\leq) 4.0 acre-feet annually with continuous fill
11. Place of Use:	NW SW Section 08 T06S R16E of the Gila and Salt River Base and Meridian, Pinal County, Arizona
12. Point of Diversion:	55-515185: <ul style="list-style-type: none"> • NE NW SW Section 08 T06S R16E of the Gila and Salt River Base and Meridian, Pinal County, Arizona (32°55'25.39", -110°44'17.08")
13. Source of Water:	Subflow from the San Pedro River

In re Paul L. Sale Investment Company
 Contested Case W1-11-3107 (consolidated)
 Watershed File Report
 114-04-BAB-007
 "San Pedro River Preserve"



Legend

- Commercial Well
- Domestic Well
- Irrigation Well
- Highway
- Revised Subflow Zone, ADWR 2015
- SRP Conservation Property



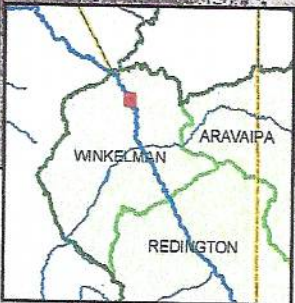
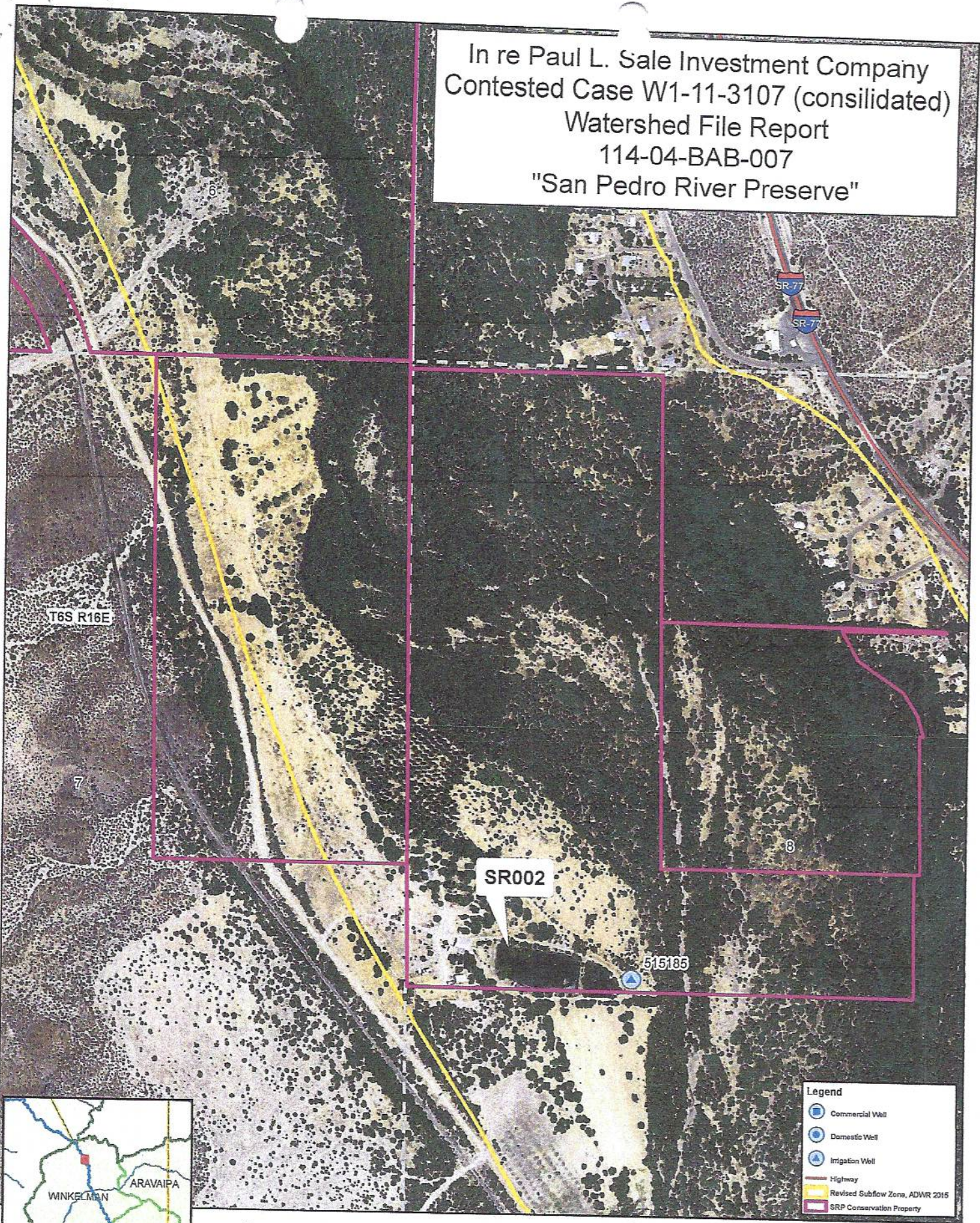
Abstract of Water Right San Pedro Watershed

1. Proposed Water Right No.:	114-04-BAB-007-SR002 ¹
2. Owner of Water Right:	Salt River Project Agricultural Improvement and Power District
3. Landowner:	Salt River Project Agricultural Improvement and Power District
4. Statement of Claimant No.:	39-2219
5. Statement of Claimant Name:	Salt River Project Agricultural Improvement and Power District
6. Lessee or Permittee:	None
7. Basis of Right:	36-64312
8. Beneficial Use:	Stock watering and wildlife, including fish
9. Priority Date:	02/01/1878
10. Quantity:	Not to exceed (\leq) 5.6 acre-feet annually with continuous fill ²
11. Place of Use:	NW SW Section 08 T06S R16E of the Gila and Salt River Base and Meridian, Pinal County, Arizona
12. Point of Diversion:	55-515185 <ul style="list-style-type: none"> • NE NW SW Section 08 T06S R16E of the Gila and Salt River Base and Meridian, Pinal County, Arizona (32°55'25.39", -110°44'17.08")
13. Source of Water:	Subflow from the San Pedro River

¹ The small reservoirs described as SR002, SR003, SR004, and SR005 by ADWR in this WFR are physically one small reservoir, not four separate reservoirs. Therefore, this abstract of water right includes water uses collectively described in PWRs SR002, SR003, SR004, and SR005.

² See Special Master John E. Thorson's Memorandum Decision, Findings of Fact, and Conclusions of Law for Group 1 Cases Involving Stockwatering, Stockponds, and Domestic Uses, Conclusion of Law No. 19, at 35 (November 14, 1995)

In re Paul L. Sale Investment Company
Contested Case W1-11-3107 (consolidated)
Watershed File Report
114-04-BAB-007
"San Pedro River Preserve"



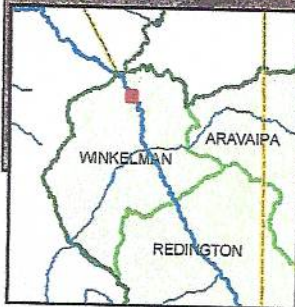
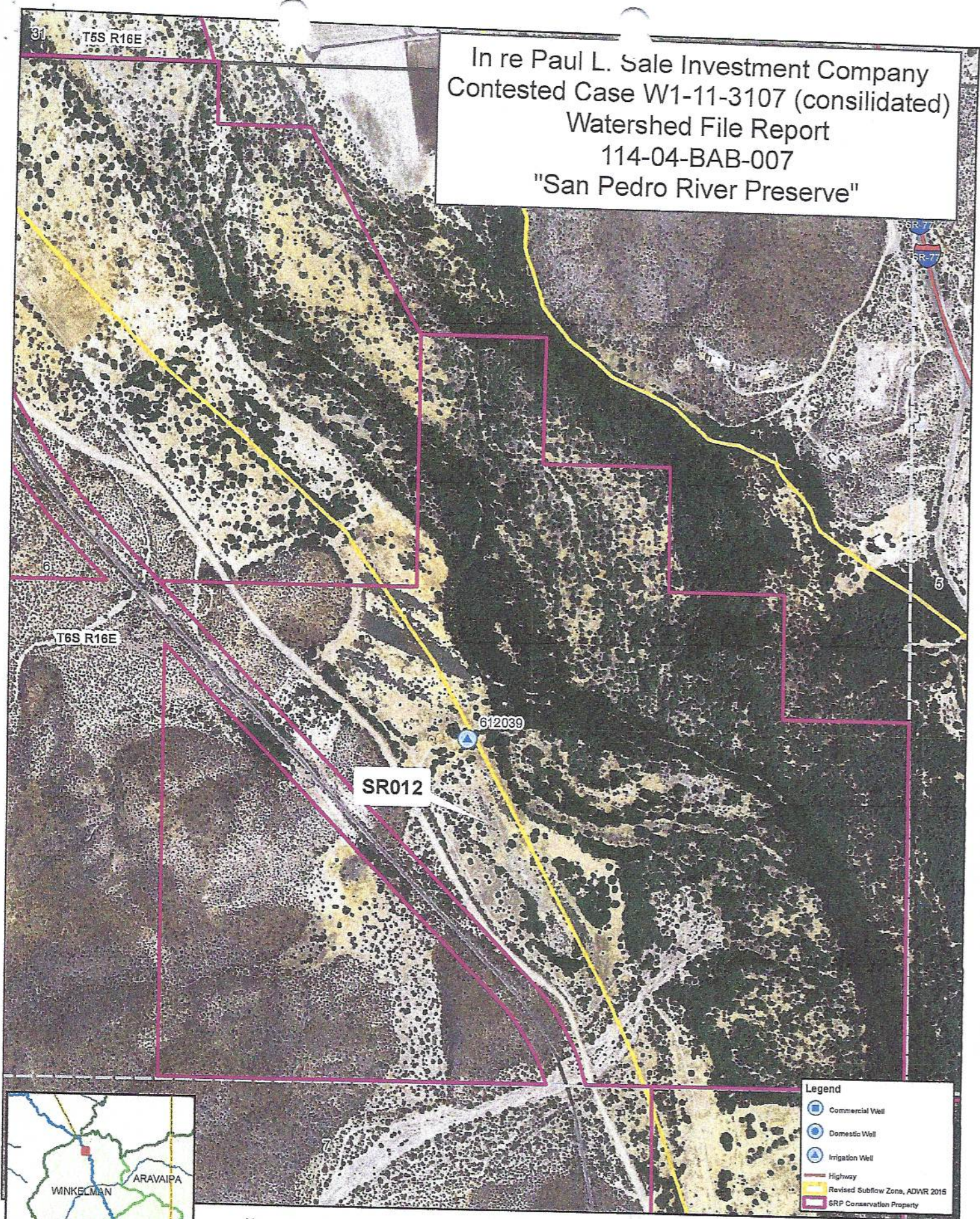
Legend	
	Commercial Well
	Domestic Well
	Irrigation Well
	Highway
	Revised Subflow Zone, ADWR 2015
	SRP Conservation Property



Abstract of Water Right San Pedro Watershed


1. Proposed Water Right No.:	114-04-BAB-007-SR012
2. Owner of Water Right:	Salt River Project Agricultural Improvement and Power District
3. Landowner:	Salt River Project Agricultural Improvement and Power District
4. Statement of Claimant No.:	39-2219
5. Statement of Claimant Name:	Salt River Project Agricultural Improvement and Power District
6. Lessee or Permittee:	None
7. Basis of Right:	36-64312
8. Beneficial Use:	Stock watering and wildlife, including fish
9. Priority Date:	02/01/1878
10. Quantity:	Not to exceed (\leq) 4.0 acre-feet annually with continuous fill
11. Place of Use:	SW SE Section 06 T06S R16E of the Gila and Salt River Base and Meridian, Pinal County, Arizona
12. Point of Diversion:	55-612039 <ul style="list-style-type: none"> • SW NW SE Section 06 T06S R16E of the Gila and Salt River Base and Meridian, Pinal County, Arizona (32°56'15.17", -110°44'58.18")
13. Source of Water:	Subflow from the San Pedro River

In re Paul L. Sale Investment Company
 Contested Case W1-11-3107 (consolidated)
 Watershed File Report
 114-04-BAB-007
 "San Pedro River Preserve"



Legend

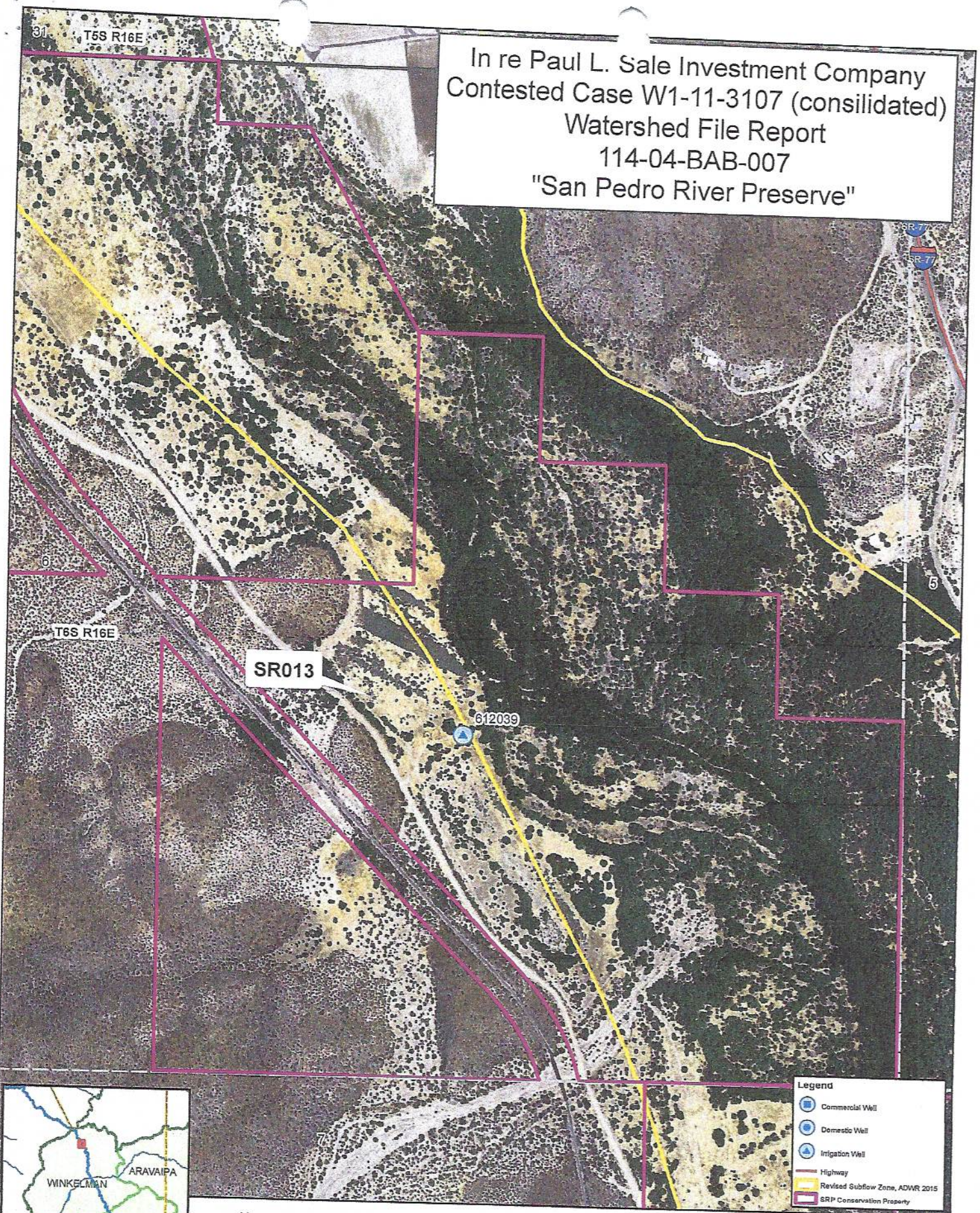
- Commercial Well
- Domestic Well
- Irrigation Well
- Highway
- Revised Subflow Zone, ADWR 2015
- SRP Conservation Property



Abstract of Water Right San Pedro Watershed


1. Proposed Water Right No.:	114-04-BAB-007-SR013
2. Owner of Water Right:	Salt River Project Agricultural Improvement and Power District
3. Landowner:	Salt River Project Agricultural Improvement and Power District
4. Statement of Claimant No.:	39-2219
5. Statement of Claimant Name:	Salt River Project Agricultural Improvement and Power District
6. Lessee or Permittee:	None
7. Basis of Right:	36-64312
8. Beneficial Use:	Stock watering and wildlife, including fish
9. Priority Date:	02/01/1878
10. Quantity:	Not to exceed (\leq) 4.0 acre-feet annually with continuous fill
11. Place of Use:	NE SW & NW SE Section 06 T06S R16E of the Gila and Salt River Base and Meridian, Pinal County, Arizona
12. Point of Diversion:	55-612039: <ul style="list-style-type: none"> • SW NW SE Section 06 T06S R16E of the Gila and Salt River Base and Meridian, Pinal County, Arizona (32°56'15.17", -110°44'58.18")
13. Source of Water:	Subflow from the San Pedro River

In re Paul L. Sale Investment Company
Contested Case W1-11-3107 (consolidated)
Watershed File Report
114-04-BAB-007
"San Pedro River Preserve"



Legend

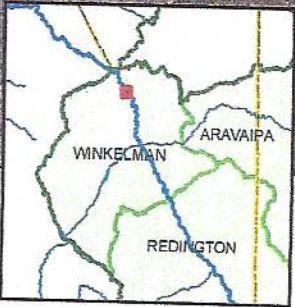
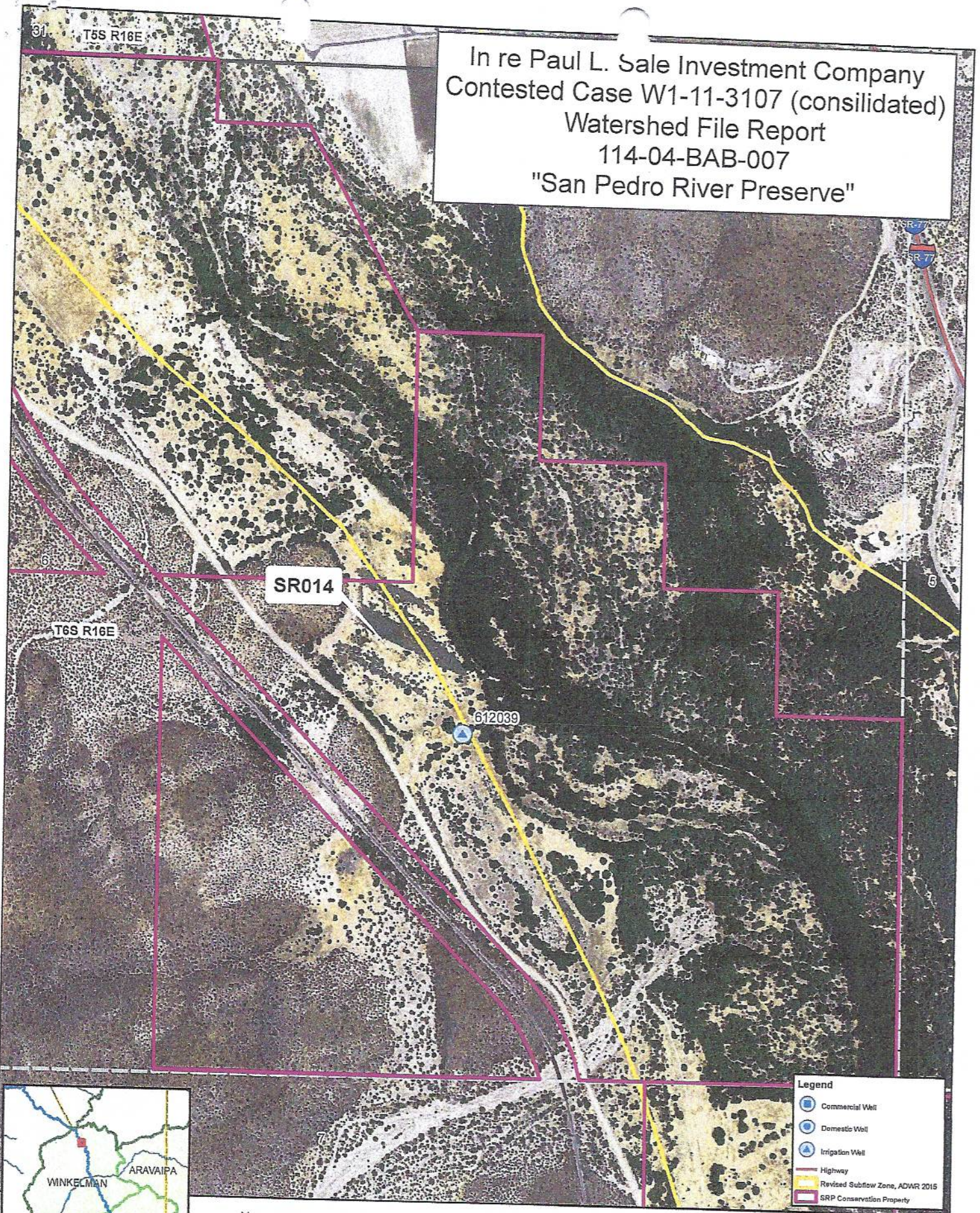
- Commercial Well
- Domestic Well
- Irrigation Well
- Highway
- Revised Subflow Zone, ADWR 2015
- SRP Conservation Property



Abstract of Water Right San Pedro Watershed

1. Proposed Water Right No.:	114-04-BAB-007-SR014
2. Owner of Water Right:	Salt River Project Agricultural Improvement and Power District
3. Landowner:	Salt River Project Agricultural Improvement and Power District
4. Statement of Claimant No.:	39-2219
5. Statement of Claimant Name:	Salt River Project Agricultural Improvement and Power District
6. Lessee or Permittee:	None
7. Basis of Right:	36-64312
8. Beneficial Use:	Stock watering and wildlife, including fish
9. Priority Date:	02/01/1878
10. Quantity:	Not to exceed (\leq) 4.0 acre-feet annually with continuous fill
11. Place of Use:	NE SW & NW SE Section 06 T06S R16E of the Gila and Salt River Base and Meridian, Pinal County, Arizona
12. Point of Diversion:	55-612039: <ul style="list-style-type: none"> • SW NW SE Section 06 T06S R16E of the Gila and Salt River Base and Meridian, Pinal County, Arizona (32°56'15.17", -110°44'58.18")
13. Source of Water:	Subflow from the San Pedro River

In re Paul L. Sale Investment Company
Contested Case W1-11-3107 (consolidated)
Watershed File Report
114-04-BAB-007
"San Pedro River Preserve"



Legend	
	Commercial Well
	Domestic Well
	Irrigation Well
	Highway
	Revised Subflow Zone, ADWR 2015
	SRP Conservation Property